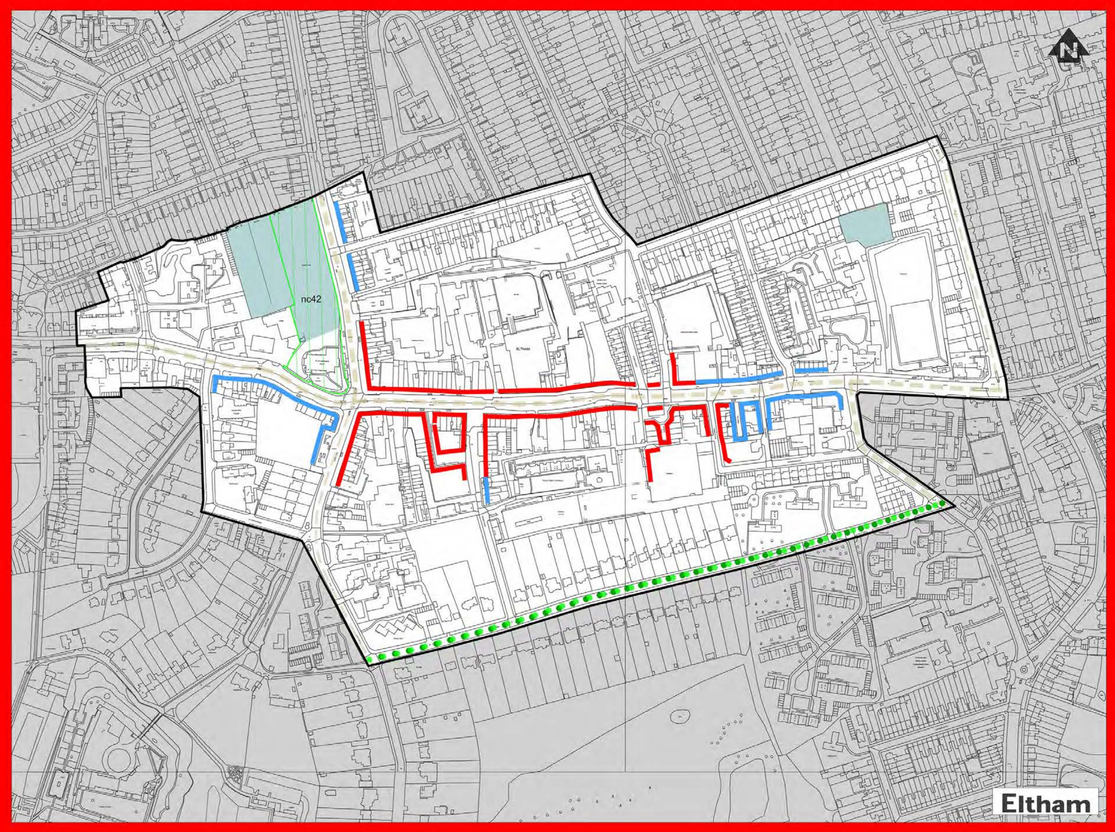

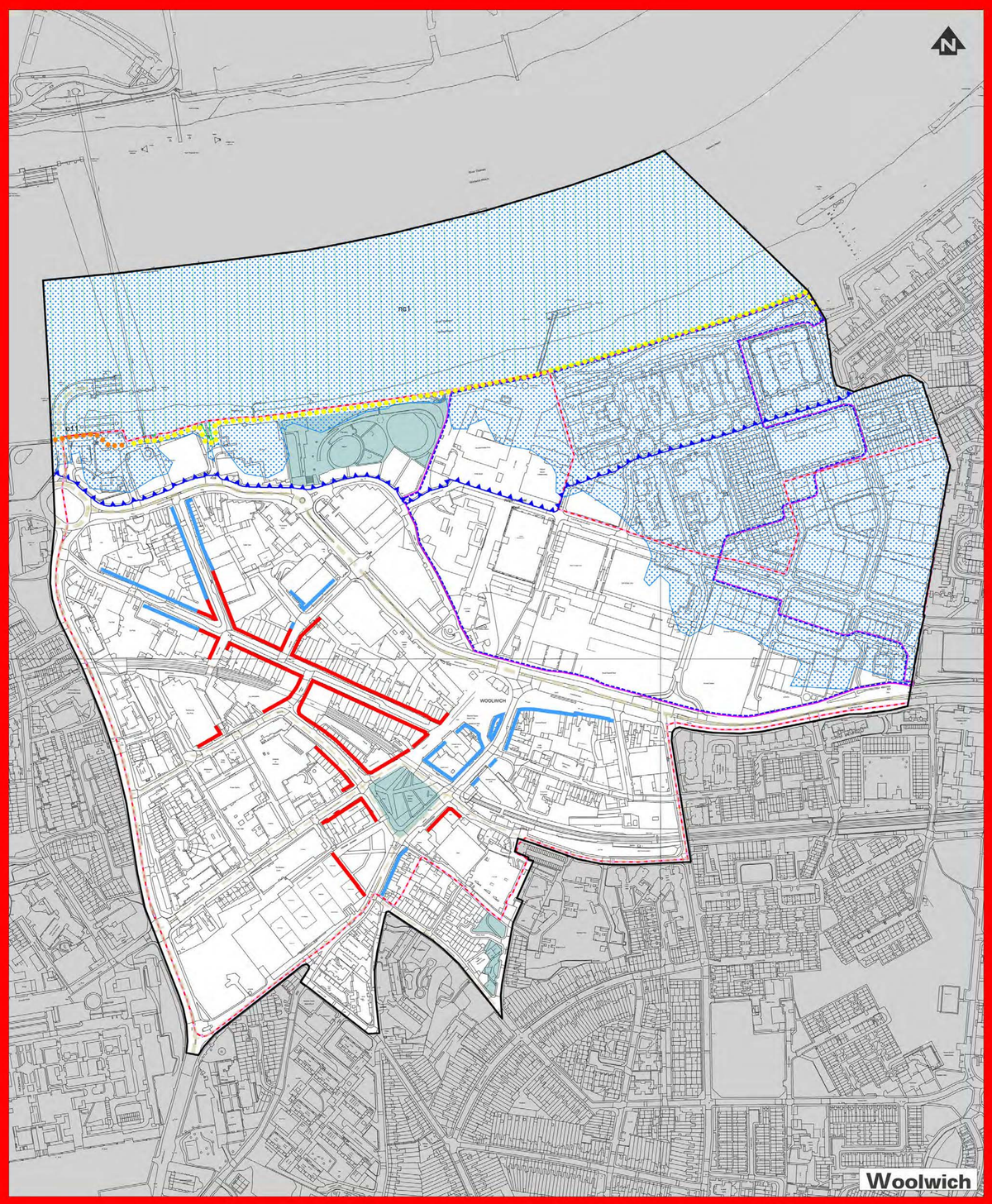

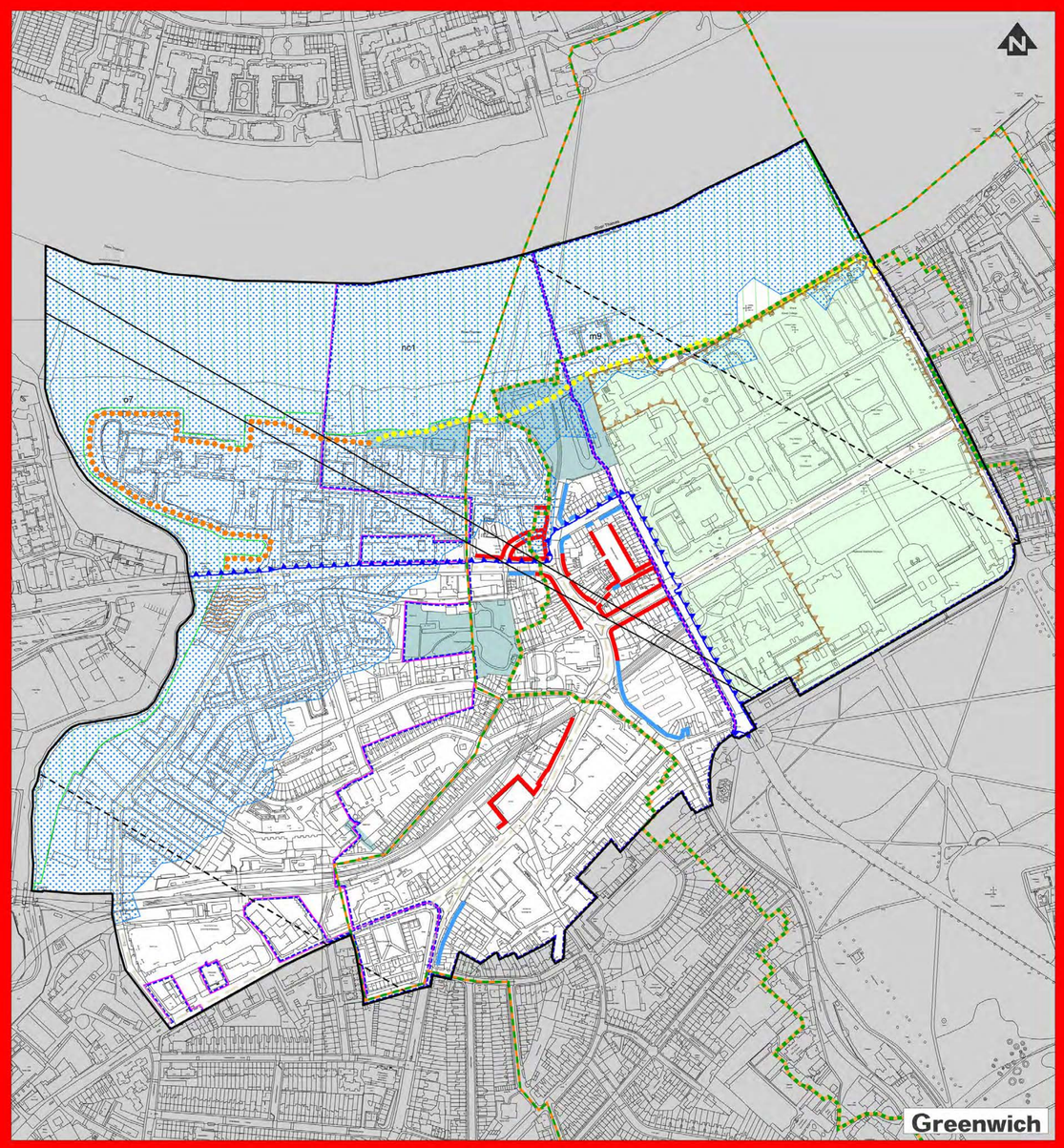

Policies Map Key

- Metropolitan Open Land - OS1, OS2, OS(a)
- Community Open Space - OS1, OS(b)
- Green Belt - OS1
- Green Chain - OS3
- nc9 Site of Nature Conservation Importance - OS4
- Local Nature Reserve - OS4
- Site of Special Scientific Interest - OS4
- Regionally Important Geological and Geomorphological Site - OS4
- Strategic Industrial Location - EA4
  - (a) - Industrial Business Park
  - (b) - Preferred Industrial Location
- Aggregates Zone - EA4
- Railfreight Site - IM5
- Safeguarded Waste Sites - IM2
- Safeguarded Wharf - IM5
- Strategic Development Location - Section 3.3, H1
- Town Centre Boundary - TC1, TC2, TC3, TC4
- District Centre Boundary - TC5, TC6
- Primary Shopping Frontage - TC(a), TC(b)
- Secondary Shopping Frontage - TC(a), TC(b)
- Local Centre Frontages - TC7, TC(a)
- Neighbourhood Parade - TC7, TC(a)
- Conservation Area - DH3, DH(h)
- Historic Landscape - DH3
- Thames Policy Area - DH(k)
- Area of Special Character - DH(l)
- World Heritage Site Boundary - DH3, DH4
- World Heritage Site Buffer Zone - DH3, DH4
- Strategic View - DH(g) (See accompanying key points below)
- Area at Risk from Flooding - E2
- London City Airport Public Safety Zone - IM(d)
- Strategic Road
- London Distributor Road
- Local Road
- River Crossings Safeguarded Area - IM3, m2, m3
- Proposed Footpath & Link
- Road Safeguarding Area
- Junction Impovement
- Established Riverside Walk - IM(b), m12
- New / Improved Riverside Walk - IM(b), m12
- Green Chain Walk - OS3
- Capital Ring - IM(b)

Scale 1:2500

Strategic View -
1. From the Wolfe Statue to points 150m each side of St. Pauls Cathedral
2. From the Point, Blackheath to points 150m each side of St. Pauls Cathedral
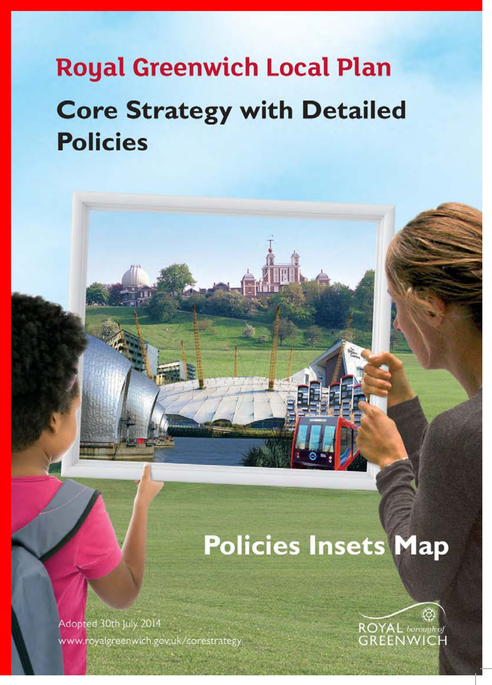
© Crown copyright. All rights reserved. Greenwich Council Licence Number 100019090 2015
Produced by Royal Borough of Greenwich, Adopted July 2014