

Appendix 7
Site proformas

Open Space audit forms

SINC audit forms

Site ID: 1 Site Name: Abbey Wood Park

Typology: Parks and gardens

Section A - Survey Information

Overall Quality Score - 85

Overall Value Score - 76

Date of audit: 13/04/2016

Time spent surveying: 30 minutes

Surveyor: TB

Survey site access: Whole site



Questions that contribute to the Quality score are in green

Questions that contribute to the Value score are in Yellow

Section A - Site Information

Quality Score - 0

Value Score - 7

Site ID: 1 Typology: Parks and gardens

Site name: Abbey Wood Park

Area (Ha): 7.21

Easting: 546858

Northing: 179625

Baseline Assessment - Planning Designations

National (Statutory) - Score of 3 if present

- ☒ Listed building
- ☐ Scheduled Monument
- ☐ Site of Special Scientific Interest (SSSI)
- ☐ National Nature Reserve (NNR)
- ☐ Green Belt
- ☐ AONB
- ☐ SPA

- ☐ SAC
- ☐ Ramsar
- ☐ World Heritage Site (and buffer)

National (Non-statutory) - Score of 3 if present

- ☐ EH Register of Historic Parks and Gardens
- ☐ Sustrans Cycle Routes
- ☒ Within a Flood Risk Zone

Site ID: 1 Site Name: Abbey Wood Park

Typology: Parks and gardens

Regional - Score of 2 if present

- ☐ Site of Importance for Nature Conservation (SINC)
- ☐ MOL
- ☐ Green Chain
- ☐ Regionally Important Geological and Geomorphological Site

Local - Score of 1 if present

- ☐ Conservation Area
- ☐ Local Nature Reserve
- ☐ Riverside Walk
- ☒ Community Open Space
- ☐ Area of Special Character
- ☐ Historic Landscape

Section A - Baseline Assessment - Community Involvement

- ☐ Is there a 'Friends of' group for this site? (+1)

Name of group:

- ☐ Is there a programme of activities / events that take place at the site? (+1)

If so, score the quality of the events programme (0-5):

0

Section A - Baseline Assessment - Management

- ☐ Is there a full-time staff presence on site? (+1)
- ☐ Has the site achieved a Green Flag award? (+1)
- ☐ Has the site achieved a Green Pennant award? (+1)
- ☐ Has the site achieved a Green Heritage award? (+1)

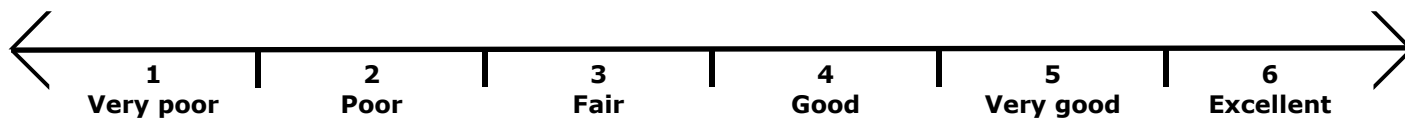
Site ID: 1 Site Name: Abbey Wood Park

Typology: Parks and gardens

Section B - Field Assessment

Quality Score - 55

Value Score - 26



A: Welcoming place

1. Welcoming:
2. Good and safe access:
3. Signage:
4. Equal access for all:
5. Site access:

B: Healthy, safe and secure

6. Safe equipment and facilities:
7. Personal security in open space:
8. Dog fouling:
9. Appropriate provision of facilities:
10. Quality of facilities:

C: Clean and well maintained

11. Litter and waste management:
12. Grounds maintenance and horticulture:
13. Building and infrastructure maintenance:

D: Sustainability

14. Environmental sustainability:
15. Waste minimisation:
16. Arboriculture and woodland management:

E: Conservation and heritage

17. Conservation of natural features, wild fauna and flora:
18. Conservation of landscape features:
19. Conservation of buildings and structures:
20. Structural townscape role:

F: Community involvement

21. Community involvement in management and development:
22. Appropriate provision for community:

G: Marketing

23. Marketing and promotion:
24. Provision of appropriate information:
25. Provision of appropriate educational / information:

H: Comments

Site provides green space to a large population and also provides a green corridor function.

Site ID: 1 Site Name: Abbey Wood Park

Typology: Parks and gardens

Section C - Play Provision

Quality Score - 15

Value Score - 31

1. If a play area is within site, please note type (if known): Neighbourhood playable space

2. Is there play equipment on site? ☒

If so;

3. How many separate items of equipment? 11 +1 Per item

4. Which age groups are catered for? (+1 each)

☒ A. Under 5 years

☒ B. 5 to 11 years

☐ C. Over 11 years

5. Which play activities are provided for? (+1 each)

☐ A. Balancing

☒ E. Social Play

☒ I. Viewing

☒ B. Rocking

☒ F. Swinging

☒ J. Counting

☒ C. Climbing / Agility

☒ G. Rotating

☒ K. Touching

☒ D. Sliding

☒ H. Jumping

6. Is there impact absorbant surfacing around the equipment? ☒ +1

7. Is the play area fenced off from the rest of the open space? ☒ +1

If so;

8. Are there benches within the enclosure? ☒ +1

9. Are there litter bins within the enclosure? ☒ +1

10. Are gates outward opening? ☐ +1

11. Are gates self closing? ☒ +1

12. Is there a play area notice at the entrance stating dog free, children only and emergency contacts? ☒ +1

13. Is there space within the enclosure, separate from the equipped area, for informal play/ general? ☒ +1

14. Overall condition of play equipment (Score 1-3)

3

15. Is there other provision for play on site? ☒

16. If so, what? (Note condition for each feature, score 1-5)

A. MUGA

4

B. Interactive water play feature

C. Rebound wall

D. Skateboarding ramps

E. Youth shelter

F. Other

4

G. Overall condition of other play provision

4

17. Tick if scope for enhancement? ☒

Site ID: 1 Site Name: Abbey Wood Park

Typology: Parks and gardens

Section D - Active Recreation / Sport Provision

Quality Score - 15

Value Score - 12

☐ Is this part of the site accessible?

Note the number and condition score for each type of facility present on the site (score 1 - 3)

	No.	Score	Details (e.g. pitch surface)
1. Athletics track	<input type="text"/>	<input type="text"/>	<input type="text"/>
2. Football pitch (full size)	<input type="text"/>	<input type="text"/>	<input type="text"/>
3. Football pitch (junior)	<input type="text"/>	<input type="text"/>	<input type="text"/>
4. Rugby pitch	<input type="text"/>	<input type="text"/>	<input type="text"/>
5. Cricket pitch	<input type="text"/>	<input type="text"/>	<input type="text"/>
6. Outdoor bowls	<input type="text"/>	<input type="text"/>	<input type="text"/>
7. Other pitch	<input type="text"/>	<input type="text"/>	<input type="text"/>
8. Golf	<input type="text"/>	<input type="text"/>	<input type="text"/>
9. Other facilities	<input type="text"/>	<input type="text"/>	<input type="text"/>

☐ Tick if scope for enhancement

Evidence of informal recreational use

10. What evidence of informal recreation was apparent at the time of the audit?

- | | | |
|--|---|--|
| <input checked="" type="checkbox"/> a. Walking / dog walking | <input checked="" type="checkbox"/> d. Sitting / relaxing | <input type="checkbox"/> g. Skateboarding |
| <input checked="" type="checkbox"/> b. Children's play | <input checked="" type="checkbox"/> e. Desire lines | <input checked="" type="checkbox"/> h. Cycling |
| <input checked="" type="checkbox"/> c. Teenagers 'hanging out' | <input type="checkbox"/> f. Horse riding | |

i. Other:

j: Overall provision for informal recreation (score 1-3):

☒ Tick if scope for enhancement

Basic amenities / site furniture provision

	Score (1-3)		Score (1-3)
<input checked="" type="checkbox"/> 27. Operational toilets	<input type="text"/>	<input checked="" type="checkbox"/> 35. Dog bins	<input type="text" value="3"/>
<input type="checkbox"/> 28. Disabled toilets	<input type="text"/>	<input checked="" type="checkbox"/> 36. Seating	<input type="text" value="2"/>
<input type="checkbox"/> 29. Staff office	<input type="text"/>	<input type="checkbox"/> 37. Nature trail	<input type="text"/>
<input type="checkbox"/> 30. Onsite car parking	<input type="text"/>	<input type="checkbox"/> 38. Trim trail	<input type="text"/>
<input checked="" type="checkbox"/> 31. Offsite car parking	<input type="text" value="2"/>	<input type="checkbox"/> 39. Drinking water fountain	<input type="text"/>
<input type="checkbox"/> 32. Cafe	<input type="text"/>	<input type="checkbox"/> 40. Lifebelts	<input type="text"/>
<input type="checkbox"/> 33. Community centre	<input type="text"/>	<input type="checkbox"/> 41. Public telephone	<input type="text"/>
<input checked="" type="checkbox"/> 34. Litter bins	<input type="text" value="3"/>	<input checked="" type="checkbox"/> 42. Cycle parking	<input type="text"/>

43. Other basic amenities:

☒ Tick if scope for enhancement

Section E - Multi-Functionality

Functions	Existing	Potential
1. Water attenuation	<input type="checkbox"/>	<input checked="" type="checkbox"/>
2. Reduce air pollution	<input checked="" type="checkbox"/>	<input checked="" type="checkbox"/>
3. Reduce noise pollution	<input type="checkbox"/>	<input checked="" type="checkbox"/>
4. Biodiversity/wildlife enhancement	<input type="checkbox"/>	<input checked="" type="checkbox"/>
5. Cultural heritage	<input checked="" type="checkbox"/>	<input checked="" type="checkbox"/>
6. Visual enhancement	<input type="checkbox"/>	<input checked="" type="checkbox"/>
7. Space for people/informal recreation	<input checked="" type="checkbox"/>	<input type="checkbox"/>
8. Play	<input checked="" type="checkbox"/>	<input type="checkbox"/>
9. Food growing	<input type="checkbox"/>	<input type="checkbox"/>
10. Separation function	<input checked="" type="checkbox"/>	<input checked="" type="checkbox"/>
Recommended for SINC designation		<input type="checkbox"/> +2

Comments

Facilities are situated to the eastern end of the open space. A large piece of public art in the form of a concrete mural is a dominant feature of the space.

MOL coincident with the open space

Site ID: 2 Site Name: Altash Gardens

Typology: Parks and gardens

Section A - Survey Information

Overall Quality Score - 71

Overall Value Score - 69

Date of audit: 26/05/2016

Time spent surveying: 20 mins

Surveyor: TB

Survey site access: Whole site



Questions that contribute to the Quality score are in green

Questions that contribute to the Value score are in Yellow

Section A - Site Information

Quality Score - 0

Value Score - 7

Site ID: 2 Typology: Parks and gardens

Site name: Altash Gardens

Area (Ha): 0.76

Easting: 543330

Northing: 172482

Baseline Assessment - Planning Designations

National (Statutory) - Score of 3 if present

- ☐ Listed building
- ☐ Scheduled Monument
- ☐ Site of Special Scientific Interest (SSSI)
- ☐ National Nature Reserve (NNR)
- ☐ Green Belt
- ☐ AONB
- ☐ SPA

- ☐ SAC
- ☐ Ramsar
- ☐ World Heritage Site (and buffer)

National (Non-statutory) - Score of 3 if present

- ☐ EH Register of Historic Parks and Gardens
- ☒ Sustrans Cycle Routes
- ☐ Within a Flood Risk Zone

Site ID: 2 Site Name: Altash Gardens

Typology: Parks and gardens

Regional - Score of 2 if present

- ☐ Site of Importance for Nature Conservation (SINC)
- ☒ MOL
- ☒ Green Chain
- ☐ Regionally Important Geological and Geomorphological Site

Local - Score of 1 if present

- ☐ Conservation Area
- ☐ Local Nature Reserve
- ☐ Riverside Walk
- ☐ Community Open Space
- ☐ Area of Special Character
- ☐ Historic Landscape

Section A - Baseline Assessment - Community Involvement

- ☐ Is there a 'Friends of' group for this site? (+1)

Name of group:

- ☐ Is there a programme of activities / events that take place at the site? (+1)

If so, score the quality of the events programme (0-5):

0

Section A - Baseline Assessment - Management

- ☐ Is there a full-time staff presence on site? (+1)
- ☐ Has the site achieved a Green Flag award? (+1)
- ☐ Has the site achieved a Green Pennant award? (+1)
- ☐ Has the site achieved a Green Heritage award? (+1)

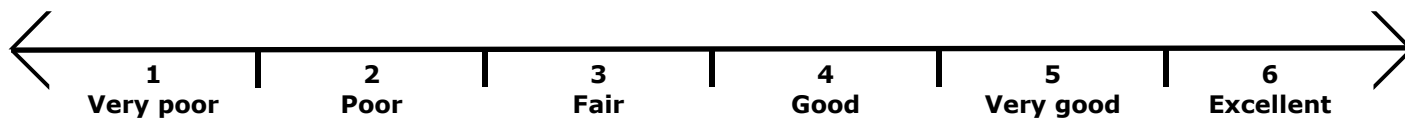
Site ID: 2 Site Name: Altash Gardens

Typology: Parks and gardens

Section B - Field Assessment

Quality Score - 53

Value Score - 30



A: Welcoming place

1. Welcoming:
2. Good and safe access:
3. Signage:
4. Equal access for all:
5. Site access:

B: Healthy, safe and secure

6. Safe equipment and facilities:
7. Personal security in open space:
8. Dog fouling:
9. Appropriate provision of facilities:
10. Quality of facilities:

C: Clean and well maintained

11. Litter and waste management:
12. Grounds maintenance and horticulture:
13. Building and infrastructure maintenance:

D: Sustainability

14. Environmental sustainability:
15. Waste minimisation:
16. Arboriculture and woodland management:

E: Conservation and heritage

17. Conservation of natural features, wild fauna and flora:
18. Conservation of landscape features:
19. Conservation of buildings and structures:
20. Structural townscape role:

F: Community involvement

21. Community involvement in management and development:
22. Appropriate provision for community:

G: Marketing

23. Marketing and promotion:
24. Provision of appropriate information:
25. Provision of appropriate educational / information:

H: Comments

Site ID: 2 Site Name: Altash Gardens

Typology: Parks and gardens

Section C - Play Provision

Quality Score - 8

Value Score - 24

1. If a play area is within site, please note type (if known): Local playable space

2. Is there play equipment on site? ☒

If so;

3. How many separate items of equipment? 7 +1 Per item

4. Which age groups are catered for? (+1 each)

☒ A. Under 5 years

☒ B. 5 to 11 years

☐ C. Over 11 years

5. Which play activities are provided for? (+1 each)

☒ A. Balancing

☒ E. Social Play

☒ I. Viewing

☒ B. Rocking

☒ F. Swinging

☐ J. Counting

☐ C. Climbing / Agility

☒ G. Rotating

☐ K. Touching

☒ D. Sliding

☒ H. Jumping

6. Is there impact absorbant surfacing around the equipment? ☒ +1

7. Is the play area fenced off from the rest of the open space? ☒ +1

If so;

8. Are there benches within the enclosure? ☒ +1

9. Are there litter bins within the enclosure? ☒ +1

10. Are gates outward opening? ☐ +1

11. Are gates self closing? ☒ +1

12. Is there a play area notice at the entrance stating dog free, children only and emergency contacts? ☐ +1

13. Is there space within the enclosure, separate from the equipped area, for informal play/ general? ☒ +1

14. Overall condition of play equipment (Score 1-3)

2

15. Is there other provision for play on site? ☒

16. If so, what? (Note condition for each feature, score 1-5)

A. MUGA

B. Interactive water play feature

C. Rebound wall

D. Skateboarding ramps

E. Youth shelter

F. Other

G. Overall condition of other play provision

17. Tick if scope for enhancement? ☒

Site ID: 2 Site Name: Altash Gardens

Typology: Parks and gardens

Section D - Active Recreation / Sport Provision

Quality Score - 10

Value Score - 8

☐ Is this part of the site accessible?

Note the number and condition score for each type of facility present on the site (score 1 - 3)

	No.	Score	Details (e.g. pitch surface)
1. Athletics track	<input type="text"/>	<input type="text"/>	<input type="text"/>
2. Football pitch (full size)	<input type="text"/>	<input type="text"/>	<input type="text"/>
3. Football pitch (junior)	<input type="text"/>	<input type="text"/>	<input type="text"/>
4. Rugby pitch	<input type="text"/>	<input type="text"/>	<input type="text"/>
5. Cricket pitch	<input type="text"/>	<input type="text"/>	<input type="text"/>
6. Outdoor bowls	<input type="text"/>	<input type="text"/>	<input type="text"/>
7. Other pitch	<input type="text"/>	<input type="text"/>	<input type="text"/>
8. Golf	<input type="text"/>	<input type="text"/>	<input type="text"/>
9. Other facilities	<input type="text"/>	<input type="text"/>	<input type="text"/>

☐ Tick if scope for enhancement

Evidence of informal recreational use

10. What evidence of informal recreation was apparent at the time of the audit?

- | | | |
|--|---|---|
| <input checked="" type="checkbox"/> a. Walking / dog walking | <input checked="" type="checkbox"/> d. Sitting / relaxing | <input type="checkbox"/> g. Skateboarding |
| <input checked="" type="checkbox"/> b. Children's play | <input checked="" type="checkbox"/> e. Desire lines | <input type="checkbox"/> h. Cycling |
| <input type="checkbox"/> c. Teenagers 'hanging out' | <input type="checkbox"/> f. Horse riding | |

i. Other:

j: Overall provision for informal recreation (score 1-3):

☒ Tick if scope for enhancement

Basic amenities / site furniture provision

	Score (1-3)		Score (1-3)
<input type="checkbox"/> 27. Operational toilets	<input type="text"/>	<input checked="" type="checkbox"/> 35. Dog bins	<input type="text" value="2"/>
<input type="checkbox"/> 28. Disabled toilets	<input type="text"/>	<input checked="" type="checkbox"/> 36. Seating	<input type="text" value="2"/>
<input type="checkbox"/> 29. Staff office	<input type="text"/>	<input type="checkbox"/> 37. Nature trail	<input type="text"/>
<input type="checkbox"/> 30. Onsite car parking	<input type="text"/>	<input type="checkbox"/> 38. Trim trail	<input type="text"/>
<input checked="" type="checkbox"/> 31. Offsite car parking	<input type="text" value="2"/>	<input type="checkbox"/> 39. Drinking water fountain	<input type="text"/>
<input type="checkbox"/> 32. Cafe	<input type="text"/>	<input type="checkbox"/> 40. Lifebelts	<input type="text"/>
<input type="checkbox"/> 33. Community centre	<input type="text"/>	<input type="checkbox"/> 41. Public telephone	<input type="text"/>
<input checked="" type="checkbox"/> 34. Litter bins	<input type="text" value="2"/>	<input type="checkbox"/> 42. Cycle parking	<input type="text"/>

43. Other basic amenities:

☐ Tick if scope for enhancement

Section E - Multi-Functionality

Functions	Existing	Potential
1. Water attenuation	<input type="checkbox"/>	<input checked="" type="checkbox"/>
2. Reduce air pollution	<input checked="" type="checkbox"/>	<input checked="" type="checkbox"/>
3. Reduce noise pollution	<input type="checkbox"/>	<input type="checkbox"/>
4. Biodiversity/wildlife enhancement	<input checked="" type="checkbox"/>	<input checked="" type="checkbox"/>
5. Cultural heritage	<input type="checkbox"/>	<input type="checkbox"/>
6. Visual enhancement	<input checked="" type="checkbox"/>	<input checked="" type="checkbox"/>
7. Space for people/informal recreation	<input checked="" type="checkbox"/>	<input checked="" type="checkbox"/>
8. Play	<input checked="" type="checkbox"/>	<input type="checkbox"/>
9. Food growing	<input type="checkbox"/>	<input type="checkbox"/>
10. Separation function	<input checked="" type="checkbox"/>	<input type="checkbox"/>
Recommended for SINC designation		<input type="checkbox"/> +2

Comments

MOL coincident with the open space

MOL ID:

MOL70

MOL ID:

MOL70

Site ID: 3 Site Name: Anglesea Road

Typology: Parks and gardens

Section A - Survey Information

Overall Quality Score - 0


Overall Value Score - 1

Date of audit: 20/04/2016

Time spent surveying: 10 mins

Surveyor: AC

Survey site access: No access



Questions that contribute to the Quality score are in green

Questions that contribute to the Value score are in Yellow

Section A - Site Information

Quality Score - 0

Value Score - 2

Site ID: 3

Typology: Parks and gardens

Site name: Anglesea Road

Area (Ha): 0.37

Easting: 543720

Northing: 178545

Baseline Assessment - Planning Designations

National (Statutory) - Score of 3 if present

- ☐ Listed building
- ☐ Scheduled Monument
- ☐ Site of Special Scientific Interest (SSSI)
- ☐ National Nature Reserve (NNR)
- ☐ Green Belt
- ☐ AONB
- ☐ SPA

- ☐ SAC
- ☐ Ramsar
- ☐ World Heritage Site (and buffer)

National (Non-statutory) - Score of 3 if present

- ☐ EH Register of Historic Parks and Gardens
- ☐ Sustrans Cycle Routes
- ☐ Within a Flood Risk Zone

Site ID: 3 Site Name: Anglesea Road

Typology: Parks and gardens

Regional - Score of 2 if present

- ☒ Site of Importance for Nature Conservation (SINC)
- ☐ MOL
- ☐ Green Chain
- ☐ Regionally Important Geological and Geomorphological Site

Local - Score of 1 if present

- ☐ Conservation Area
- ☐ Local Nature Reserve
- ☐ Riverside Walk
- ☐ Community Open Space
- ☐ Area of Special Character
- ☐ Historic Landscape

Section A - Baseline Assessment - Community Involvement

- ☐ Is there a 'Friends of' group for this site? (+1)

Name of group:

- ☐ Is there a programme of activities / events that take place at the site? (+1)

If so, score the quality of the events programme (0-5):

0

Section A - Baseline Assessment - Management

- ☐ Is there a full-time staff presence on site? (+1)
- ☐ Has the site achieved a Green Flag award? (+1)
- ☐ Has the site achieved a Green Pennant award? (+1)
- ☐ Has the site achieved a Green Heritage award? (+1)

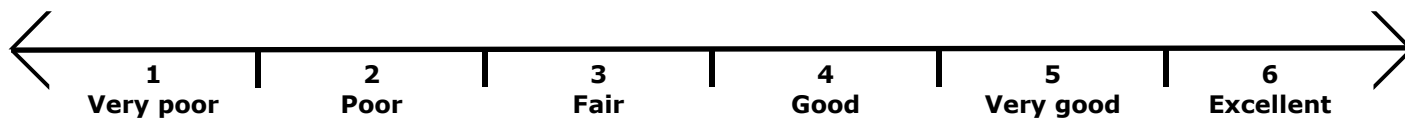
Site ID: 3 Site Name: Anglesea Road

Typology: Parks and gardens

Section B - Field Assessment

Quality Score - 0

Value Score - -1



A: Welcoming place

1. Welcoming:
2. Good and safe access:
3. Signage:
4. Equal access for all:
5. Site access:

B: Healthy, safe and secure

6. Safe equipment and facilities:
7. Personal security in open space:
8. Dog fouling:
9. Appropriate provision of facilities:
10. Quality of facilities:

C: Clean and well maintained

11. Litter and waste management:
12. Grounds maintenance and horticulture:
13. Building and infrastructure maintenance:

D: Sustainability

14. Environmental sustainability:
15. Waste minimisation:
16. Arboriculture and woodland management:

E: Conservation and heritage

17. Conservation of natural features, wild fauna and flora:
18. Conservation of landscape features:
19. Conservation of buildings and structures:
20. Structural townscape role:

F: Community involvement

21. Community involvement in management and development:
22. Appropriate provision for community:

G: Marketing

23. Marketing and promotion:
24. Provision of appropriate information:
25. Provision of appropriate educational / information:

H: Comments

Site ID: 3 Site Name: Anglesea Road

Typology: Parks and gardens

Section C - Play Provision

Quality Score - 0

Value Score - 0

1. If a play area is within site, please note type (if known):

2. Is there play equipment on site? ☐

If so;

3. How many separate items of equipment? +1 Per item

4. Which age groups are catered for? (+1 each)

☐ A. Under 5 years

☐ B. 5 to 11 years

☐ C. Over 11 years

5. Which play activities are provided for? (+1 each)

☐ A. Balancing

☐ E. Social Play

☐ I. Viewing

☐ B. Rocking

☐ F. Swinging

☐ J. Counting

☐ C. Climbing / Agility

☐ G. Rotating

☐ K. Touching

☐ D. Sliding

☐ H. Jumping

6. Is there impact absorbant surfacing around the equipment? ☐ +1

7. Is the play area fenced off from the rest of the open space? ☐ +1

If so;

8. Are there benches within the enclosure? ☐ +1

9. Are there litter bins within the enclosure? ☐ +1

10. Are gates outward opening? ☐ +1

11. Are gates self closing? ☐ +1

12. Is there a play area notice at the entrance stating dog free, children only and emergency contacts? ☐ +1

13. Is there space within the enclosure, separate from the equipped area, for informal play/ general? ☐ +1

14. Overall condition of play equipment (Score 1-3)

15. Is there other provision for play on site? ☐

16. If so, what? (Note condition for each feature, score 1-5)

A. MUGA

B. Interactive water play feature

C. Rebound wall

D. Skateboarding ramps

E. Youth shelter

F. Other

G. Overall condition of other play provision

17. Tick if scope for enhancement? ☐

Site ID:	3	Site Name:	Anglesea Road
Typology:	Parks and gardens		

Section D - Active Recreation / Sport Provision

Quality Score - 0

Value Score - 0

☐ Is this part of the site accessible?

Note the number and condition score for each type of facility present on the site (score 1 - 3)

	No.	Score	Details (e.g. pitch surface)
1. Athletics track	<input type="text"/>	<input type="text"/>	<input type="text"/>
2. Football pitch (full size)	<input type="text"/>	<input type="text"/>	<input type="text"/>
3. Football pitch (junior)	<input type="text"/>	<input type="text"/>	<input type="text"/>
4. Rugby pitch	<input type="text"/>	<input type="text"/>	<input type="text"/>
5. Cricket pitch	<input type="text"/>	<input type="text"/>	<input type="text"/>
6. Outdoor bowls	<input type="text"/>	<input type="text"/>	<input type="text"/>
7. Other pitch	<input type="text"/>	<input type="text"/>	<input type="text"/>
8. Golf	<input type="text"/>	<input type="text"/>	<input type="text"/>
9. Other facilities	<input type="text"/>	<input type="text"/>	<input type="text"/>

☐ Tick if scope for enhancement

Evidence of informal recreational use

10. What evidence of informal recreation was apparent at the time of the audit?

- | | | |
|---|--|---|
| <input type="checkbox"/> a. Walking / dog walking | <input type="checkbox"/> d. Sitting / relaxing | <input type="checkbox"/> g. Skateboarding |
| <input type="checkbox"/> b. Children's play | <input type="checkbox"/> e. Desire lines | <input type="checkbox"/> h. Cycling |
| <input type="checkbox"/> c. Teenagers 'hanging out' | <input type="checkbox"/> f. Horse riding | |

i. Other:

j: Overall provision for informal recreation (score 1-3):

☐ Tick if scope for enhancement

Basic amenities / site furniture provision

	Score (1-3)		Score (1-3)
<input type="checkbox"/> 27. Operational toilets	<input type="text"/>	<input type="checkbox"/> 35. Dog bins	<input type="text"/>
<input type="checkbox"/> 28. Disabled toilets	<input type="text"/>	<input type="checkbox"/> 36. Seating	<input type="text"/>
<input type="checkbox"/> 29. Staff office	<input type="text"/>	<input type="checkbox"/> 37. Nature trail	<input type="text"/>
<input type="checkbox"/> 30. Onsite car parking	<input type="text"/>	<input type="checkbox"/> 38. Trim trail	<input type="text"/>
<input type="checkbox"/> 31. Offsite car parking	<input type="text"/>	<input type="checkbox"/> 39. Drinking water fountain	<input type="text"/>
<input type="checkbox"/> 32. Cafe	<input type="text"/>	<input type="checkbox"/> 40. Lifebelts	<input type="text"/>
<input type="checkbox"/> 33. Community centre	<input type="text"/>	<input type="checkbox"/> 41. Public telephone	<input type="text"/>
<input type="checkbox"/> 34. Litter bins	<input type="text"/>	<input type="checkbox"/> 42. Cycle parking	<input type="text"/>

43. Other basic amenities:

☐ Tick if scope for enhancement

Site ID:

3

Site Name:

Anglesea Road

Typology:

Parks and gardens

Section E - Multi-Functionality

Functions	Existing	Potential
1. Water attenuation	<input type="checkbox"/>	<input type="checkbox"/>
2. Reduce air pollution	<input type="checkbox"/>	<input type="checkbox"/>
3. Reduce noise pollution	<input type="checkbox"/>	<input type="checkbox"/>
4. Biodiversity/wildlife enhancement	<input type="checkbox"/>	<input type="checkbox"/>
5. Cultural heritage	<input type="checkbox"/>	<input type="checkbox"/>
6. Visual enhancement	<input type="checkbox"/>	<input type="checkbox"/>
7. Space for people/informal recreation	<input type="checkbox"/>	<input type="checkbox"/>
8. Play	<input type="checkbox"/>	<input type="checkbox"/>
9. Food growing	<input type="checkbox"/>	<input type="checkbox"/>
10. Separation function	<input type="checkbox"/>	<input type="checkbox"/>

Recommended for SINC designation

☐ +2

Comments

SINC's coincident with the open space

Site Number:

GrL16

Subsection:

AC27

Name:

Anglesea Road Open Space & School Wildlife Area

MOL coincident with the open space

Site ID: 4 Site Name: Avery Hill Park

Typology: Parks and gardens

Section A - Survey Information

Overall Quality Score - 110

Overall Value Score - 114

Date of audit: 26/05/2016

Time spent surveying: 1 hour

Surveyor: TB

Survey site access: Whole site



Questions that contribute to the Quality score are in green

Questions that contribute to the Value score are in Yellow

Section A - Site Information

Quality Score - 4

Value Score - 11

Site ID: 4

Typology: Parks and gardens

Site name: Avery Hill Park

Area (Ha): 31.19

Easting: 544283

Northing: 174119

Baseline Assessment - Planning Designations

National (Statutory) - Score of 3 if present

- ☐ Listed building
- ☐ Scheduled Monument
- ☐ Site of Special Scientific Interest (SSSI)
- ☐ National Nature Reserve (NNR)
- ☐ Green Belt
- ☐ AONB
- ☐ SPA

- ☐ SAC
- ☐ Ramsar
- ☐ World Heritage Site (and buffer)

National (Non-statutory) - Score of 3 if present

- ☐ EH Register of Historic Parks and Gardens
- ☐ Sustrans Cycle Routes
- ☒ Within a Flood Risk Zone

Site ID: 4 Site Name: Avery Hill Park

Typology: Parks and gardens

Regional - Score of 2 if present

- ☒ Site of Importance for Nature Conservation (SINC)
- ☒ MOL
- ☒ Green Chain
- ☐ Regionally Important Geological and Geomorphological Site

Local - Score of 1 if present

- ☐ Conservation Area
- ☐ Local Nature Reserve
- ☐ Riverside Walk
- ☐ Community Open Space
- ☒ Area of Special Character
- ☐ Historic Landscape

Section A - Baseline Assessment - Community Involvement

- ☒ Is there a 'Friends of' group for this site? (+1)

Name of group: Friends of Avery Hill Park

- ☐ Is there a programme of activities / events that take place at the site? (+1)

If so, score the quality of the events programme (0-5):

0

Section A - Baseline Assessment - Management

- ☒ Is there a full-time staff presence on site? (+1)
- ☒ Has the site achieved a Green Flag award? (+1)
- ☐ Has the site achieved a Green Pennant award? (+1)
- ☐ Has the site achieved a Green Heritage award? (+1)

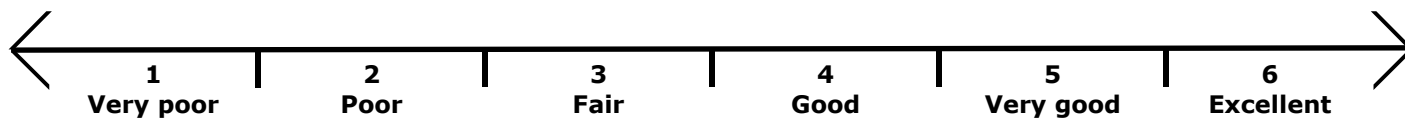
Site ID: 4 Site Name: Avery Hill Park

Typology: Parks and gardens

Section B - Field Assessment

Quality Score - 65

Value Score - 38



A: Welcoming place

1. Welcoming: 4
2. Good and safe access: 4
3. Signage: 5
4. Equal access for all: 4
5. Site access: Freely accessible

B: Healthy, safe and secure

6. Safe equipment and facilities: 4
7. Personal security in open space: 3
8. Dog fouling: 4
9. Appropriate provision of facilities: 4
10. Quality of facilities: 5

C: Clean and well maintained

11. Litter and waste management: 4
12. Grounds maintenance and horticulture: 4
13. Building and infrastructure maintenance: 4

D: Sustainability

14. Environmental sustainability: 4
15. Waste minimisation: 3
16. Arboriculture and woodland management: 4

E: Conservation and heritage

17. Conservation of natural features, wild fauna and flora: 5
18. Conservation of landscape features: 4
19. Conservation of buildings and structures: 4
20. Structural townscape role: 5

F: Community involvement

21. Community involvement in management and development: 4
22. Appropriate provision for community: 4

G: Marketing

23. Marketing and promotion: 4
24. Provision of appropriate information: 4
25. Provision of appropriate educational / information: 4

H: Comments

Excellent site.

Site ID: 4 Site Name: Avery Hill Park

Typology: Parks and gardens

Section C - Play Provision

Quality Score - 15

Value Score - 34

1. If a play area is within site, please note type (if known): Neighbourhood playable space

2. Is there play equipment on site? ☒

If so;

3. How many separate items of equipment? 11 +1 Per item

4. Which age groups are catered for? (+1 each)

☒ A. Under 5 years

☒ B. 5 to 11 years

☒ C. Over 11 years

5. Which play activities are provided for? (+1 each)

☒ A. Balancing

☒ E. Social Play

☒ I. Viewing

☒ B. Rocking

☒ F. Swinging

☒ J. Counting

☒ C. Climbing / Agility

☒ G. Rotating

☒ K. Touching

☒ D. Sliding

☒ H. Jumping

6. Is there impact absorbant surfacing around the equipment? ☒ +1

7. Is the play area fenced off from the rest of the open space? ☒ +1

If so;

8. Are there benches within the enclosure? ☒ +1

9. Are there litter bins within the enclosure? ☒ +1

10. Are gates outward opening? ☒ +1

11. Are gates self closing? ☒ +1

12. Is there a play area notice at the entrance stating dog free, children only and emergency contacts? ☒ +1

13. Is there space within the enclosure, separate from the equipped area, for informal play/ general? ☒ +1

14. Overall condition of play equipment (Score 1-3)

3

15. Is there other provision for play on site? ☒

16. If so, what? (Note condition for each feature, score 1-5)

A. MUGA

4

B. Interactive water play feature

C. Rebound wall

D. Skateboarding ramps

E. Youth shelter

F. Other

4

G. Overall condition of other play provision

4

17. Tick if scope for enhancement? ☒

Site ID: 4 Site Name: Avery Hill Park

Typology: Parks and gardens

Section D - Active Recreation / Sport Provision

Quality Score - 26

Value Score - 31

☐ Is this part of the site accessible?

Note the number and condition score for each type of facility present on the site (score 1 - 3)

	No.	Score	Details (e.g. pitch surface)
1. Athletics track			
2. Football pitch (full size)	11	2	
3. Football pitch (junior)			
4. Rugby pitch	2		
5. Cricket pitch	2	2	
6. Outdoor bowls			
7. Other pitch			
8. Golf			
9. Other facilities	2	2	Table Tennis, Basketball

☐ Tick if scope for enhancement

Evidence of informal recreational use

10. What evidence of informal recreation was apparent at the time of the audit?

- | | | |
|--|---|--|
| <input checked="" type="checkbox"/> a. Walking / dog walking | <input checked="" type="checkbox"/> d. Sitting / relaxing | <input type="checkbox"/> g. Skateboarding |
| <input checked="" type="checkbox"/> b. Children's play | <input checked="" type="checkbox"/> e. Desire lines | <input checked="" type="checkbox"/> h. Cycling |
| <input checked="" type="checkbox"/> c. Teenagers 'hanging out' | <input type="checkbox"/> f. Horse riding | |

i. Other:

j: Overall provision for informal recreation (score 1-3):

2

☒ Tick if scope for enhancement

Basic amenities / site furniture provision

	Score (1-3)		Score (1-3)
<input checked="" type="checkbox"/> 27. Operational toilets	2	<input checked="" type="checkbox"/> 35. Dog bins	2
<input checked="" type="checkbox"/> 28. Disabled toilets	2	<input checked="" type="checkbox"/> 36. Seating	2
<input type="checkbox"/> 29. Staff office		<input checked="" type="checkbox"/> 37. Nature trail	2
<input checked="" type="checkbox"/> 30. Onsite car parking	2	<input type="checkbox"/> 38. Trim trail	
<input type="checkbox"/> 31. Offsite car parking		<input type="checkbox"/> 39. Drinking water fountain	
<input checked="" type="checkbox"/> 32. Cafe	2	<input type="checkbox"/> 40. Lifebelts	
<input type="checkbox"/> 33. Community centre		<input type="checkbox"/> 41. Public telephone	
<input checked="" type="checkbox"/> 34. Litter bins	2	<input type="checkbox"/> 42. Cycle parking	2

43. Other basic amenities:

☒ Tick if scope for enhancement

Section E - Multi-Functionality

Functions	Existing	Potential
1. Water attenuation	<input checked="" type="checkbox"/>	<input checked="" type="checkbox"/>
2. Reduce air pollution	<input checked="" type="checkbox"/>	<input checked="" type="checkbox"/>
3. Reduce noise pollution	<input checked="" type="checkbox"/>	<input type="checkbox"/>
4. Biodiversity/wildlife enhancement	<input checked="" type="checkbox"/>	<input checked="" type="checkbox"/>
5. Cultural heritage	<input checked="" type="checkbox"/>	<input type="checkbox"/>
6. Visual enhancement	<input checked="" type="checkbox"/>	<input type="checkbox"/>
7. Space for people/informal recreation	<input checked="" type="checkbox"/>	<input type="checkbox"/>
8. Play	<input checked="" type="checkbox"/>	<input type="checkbox"/>
9. Food growing	<input type="checkbox"/>	<input type="checkbox"/>
10. Separation function	<input checked="" type="checkbox"/>	<input type="checkbox"/>
<div><div>Recommended for SINC designation</div><div><input type="checkbox"/> +2</div></div>		

Comments

SINCs coincident with the open space

Site Number:

GrBI08

Subsection:

RT6

Name:

Avery Hill Fields

Site Number:

M042

Subsection:

RT53

Name:

Pippenhall Meadows

MOL coincident with the open space

MOL ID:

MOL64

MOL ID:

MOL64

MOL ID:

MOL64

Site ID: 5 Site Name: Avery Hill Road

Typology: Natural and semi-natural greenspace

Section A - Survey Information

Overall Quality Score - 0

Overall Value Score - 6

Date of audit: 12/07/2016

Time spent surveying: 10 minutes

Surveyor: TB

Survey site access: Whole site



Questions that contribute to the Quality score are in green

Questions that contribute to the Value score are in Yellow

Section A - Site Information

Quality Score - 0

Value Score - 7

Site ID: 5 Typology: Natural and semi-natural greenspace

Site name: Avery Hill Road

Area (Ha): 1.14

Easting: 544386

Northing: 173438

Baseline Assessment - Planning Designations

National (Statutory) - Score of 3 if present

- ☐ Listed building
- ☐ Scheduled Monument
- ☐ Site of Special Scientific Interest (SSSI)
- ☐ National Nature Reserve (NNR)
- ☐ Green Belt
- ☐ AONB
- ☐ SPA

- ☐ SAC
- ☐ Ramsar
- ☐ World Heritage Site (and buffer)

National (Non-statutory) - Score of 3 if present

- ☐ EH Register of Historic Parks and Gardens
- ☐ Sustrans Cycle Routes
- ☐ Within a Flood Risk Zone

Site ID: 5 Site Name: Avery Hill Road

Typology: Natural and semi-natural greenspace

Regional - Score of 2 if present

- ☒ Site of Importance for Nature Conservation (SINC)
- ☒ MOL
- ☒ Green Chain
- ☐ Regionally Important Geological and Geomorphological Site

Local - Score of 1 if present

- ☐ Conservation Area
- ☐ Local Nature Reserve
- ☐ Riverside Walk
- ☐ Community Open Space
- ☒ Area of Special Character
- ☐ Historic Landscape

Section A - Baseline Assessment - Community Involvement

- ☐ Is there a 'Friends of' group for this site? (+1)

Name of group:

- ☐ Is there a programme of activities / events that take place at the site? (+1)

If so, score the quality of the events programme (0-5):

0

Section A - Baseline Assessment - Management

- ☐ Is there a full-time staff presence on site? (+1)
- ☐ Has the site achieved a Green Flag award? (+1)
- ☐ Has the site achieved a Green Pennant award? (+1)
- ☐ Has the site achieved a Green Heritage award? (+1)

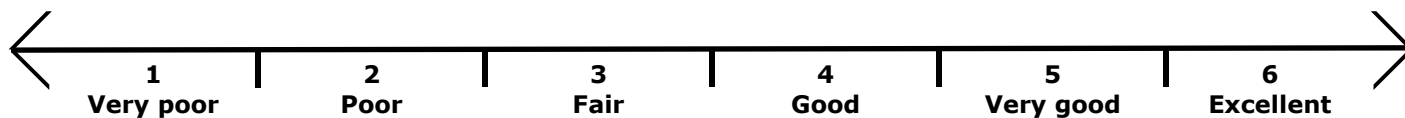
Site ID: 5 Site Name: Avery Hill Road

Typology: Natural and semi-natural greenspace

Section B - Field Assessment

Quality Score - 0

Value Score - -1



A: Welcoming place

1. Welcoming:
2. Good and safe access:
3. Signage:
4. Equal access for all:
5. Site access:

B: Healthy, safe and secure

6. Safe equipment and facilities:
7. Personal security in open space:
8. Dog fouling:
9. Appropriate provision of facilities:
10. Quality of facilities:

C: Clean and well maintained

11. Litter and waste management:
12. Grounds maintenance and horticulture:
13. Building and infrastructure maintenance:

D: Sustainability

14. Environmental sustainability:
15. Waste minimisation:
16. Arboriculture and woodland management:

E: Conservation and heritage

17. Conservation of natural features, wild fauna and flora:
18. Conservation of landscape features:
19. Conservation of buildings and structures:
20. Structural townscape role:

F: Community involvement

21. Community involvement in management and development:
22. Appropriate provision for community:

G: Marketing

23. Marketing and promotion:
24. Provision of appropriate information:
25. Provision of appropriate educational / information:

H: Comments

Site ID: 5 Site Name: Avery Hill Road

Typology: Natural and semi-natural greenspace

Section C - Play Provision

Quality Score - 0

Value Score - 0

1. If a play area is within site, please note type (if known):

2. Is there play equipment on site? ☐

If so;

3. How many separate items of equipment? +1 Per item

4. Which age groups are catered for? (+1 each)

☐ A. Under 5 years

☐ B. 5 to 11 years

☐ C. Over 11 years

5. Which play activities are provided for? (+1 each)

☐ A. Balancing

☐ E. Social Play

☐ I. Viewing

☐ B. Rocking

☐ F. Swinging

☐ J. Counting

☐ C. Climbing / Agility

☐ G. Rotating

☐ K. Touching

☐ D. Sliding

☐ H. Jumping

6. Is there impact absorbant surfacing around the equipment? ☐ +1

7. Is the play area fenced off from the rest of the open space? ☐ +1

If so;

8. Are there benches within the enclosure? ☐ +1

9. Are there litter bins within the enclosure? ☐ +1

10. Are gates outward opening? ☐ +1

11. Are gates self closing? ☐ +1

12. Is there a play area notice at the entrance stating dog free, children only and emergency contacts? ☐ +1

13. Is there space within the enclosure, separate from the equipped area, for informal play/ general? ☐ +1

14. Overall condition of play equipment (Score 1-3)

15. Is there other provision for play on site? ☐

16. If so, what? (Note condition for each feature, score 1-5)

A. MUGA

B. Interactive water play feature

C. Rebound wall

D. Skateboarding ramps

E. Youth shelter

F. Other

G. Overall condition of other play provision

17. Tick if scope for enhancement? ☐

Site ID: 5 Site Name: Avery Hill Road

Typology: Natural and semi-natural greenspace

Section D - Active Recreation / Sport Provision

Quality Score - 0

Value Score - 0

☐ Is this part of the site accessible?

Note the number and condition score for each type of facility present on the site (score 1 - 3)

	No.	Score	Details (e.g. pitch surface)
1. Athletics track	<input type="text"/>	<input type="text"/>	<input type="text"/>
2. Football pitch (full size)	<input type="text"/>	<input type="text"/>	<input type="text"/>
3. Football pitch (junior)	<input type="text"/>	<input type="text"/>	<input type="text"/>
4. Rugby pitch	<input type="text"/>	<input type="text"/>	<input type="text"/>
5. Cricket pitch	<input type="text"/>	<input type="text"/>	<input type="text"/>
6. Outdoor bowls	<input type="text"/>	<input type="text"/>	<input type="text"/>
7. Other pitch	<input type="text"/>	<input type="text"/>	<input type="text"/>
8. Golf	<input type="text"/>	<input type="text"/>	<input type="text"/>
9. Other facilities	<input type="text"/>	<input type="text"/>	<input type="text"/>

☐ Tick if scope for enhancement

Evidence of informal recreational use

10. What evidence of informal recreation was apparent at the time of the audit?

- | | | |
|---|--|---|
| <input type="checkbox"/> a. Walking / dog walking | <input type="checkbox"/> d. Sitting / relaxing | <input type="checkbox"/> g. Skateboarding |
| <input type="checkbox"/> b. Children's play | <input type="checkbox"/> e. Desire lines | <input type="checkbox"/> h. Cycling |
| <input type="checkbox"/> c. Teenagers 'hanging out' | <input type="checkbox"/> f. Horse riding | |

i. Other:

j: Overall provision for informal recreation (score 1-3):

☐ Tick if scope for enhancement

Basic amenities / site furniture provision

	Score (1-3)		Score (1-3)
<input type="checkbox"/> 27. Operational toilets	<input type="text"/>	<input type="checkbox"/> 35. Dog bins	<input type="text"/>
<input type="checkbox"/> 28. Disabled toilets	<input type="text"/>	<input type="checkbox"/> 36. Seating	<input type="text"/>
<input type="checkbox"/> 29. Staff office	<input type="text"/>	<input type="checkbox"/> 37. Nature trail	<input type="text"/>
<input type="checkbox"/> 30. Onsite car parking	<input type="text"/>	<input type="checkbox"/> 38. Trim trail	<input type="text"/>
<input type="checkbox"/> 31. Offsite car parking	<input type="text"/>	<input type="checkbox"/> 39. Drinking water fountain	<input type="text"/>
<input type="checkbox"/> 32. Cafe	<input type="text"/>	<input type="checkbox"/> 40. Lifebelts	<input type="text"/>
<input type="checkbox"/> 33. Community centre	<input type="text"/>	<input type="checkbox"/> 41. Public telephone	<input type="text"/>
<input type="checkbox"/> 34. Litter bins	<input type="text"/>	<input type="checkbox"/> 42. Cycle parking	<input type="text"/>

43. Other basic amenities:

☐ Tick if scope for enhancement

Site ID:

5

Site Name:

Avery Hill Road

Typology:

Natural and semi-natural greenspace

Section E - Multi-Functionality

Functions	Existing	Potential
1. Water attenuation	<input type="checkbox"/>	<input type="checkbox"/>
2. Reduce air pollution	<input type="checkbox"/>	<input type="checkbox"/>
3. Reduce noise pollution	<input type="checkbox"/>	<input type="checkbox"/>
4. Biodiversity/wildlife enhancement	<input type="checkbox"/>	<input type="checkbox"/>
5. Cultural heritage	<input type="checkbox"/>	<input type="checkbox"/>
6. Visual enhancement	<input type="checkbox"/>	<input type="checkbox"/>
7. Space for people/informal recreation	<input type="checkbox"/>	<input type="checkbox"/>
8. Play	<input type="checkbox"/>	<input type="checkbox"/>
9. Food growing	<input type="checkbox"/>	<input type="checkbox"/>
10. Separation function	<input type="checkbox"/>	<input type="checkbox"/>

Recommended for SINC designation

☐ +2

Comments

SINCs coincident with the open space

Site Number:

GrBI08

Subsection:

RT6

Name:

Avery Hill Fields

MOL coincident with the open space

MOL ID:

MOL64

MOL ID:

MOL64

Site ID: 10 Site Name: Barrier Park

Typology: Parks and gardens

Section A - Survey Information

Overall Quality Score - 53

Overall Value Score - 45

Date of audit: 14/04/2016

Time spent surveying:

Surveyor: AG

Survey site access:

Whole site



Questions that contribute to the Quality score are in green

Questions that contribute to the Value score are in Yellow

Section A - Site Information

Quality Score - 0

Value Score - 12

Site ID: 10

Typology: Parks and gardens

Site name: Barrier Park

Area (Ha): 1.85

Easting: 541688

Northing: 179077

Baseline Assessment - Planning Designations

National (Statutory) - Score of 3 if present

- ☐ Listed building
- ☐ Scheduled Monument
- ☐ Site of Special Scientific Interest (SSSI)
- ☐ National Nature Reserve (NNR)
- ☐ Green Belt
- ☐ AONB
- ☐ SPA

- ☐ SAC
- ☐ Ramsar
- ☐ World Heritage Site (and buffer)

National (Non-statutory) - Score of 3 if present

- ☐ EH Register of Historic Parks and Gardens
- ☒ Sustrans Cycle Routes
- ☒ Within a Flood Risk Zone

Site ID: 10 Site Name: Barrier Park

Typology: Parks and gardens

Regional - Score of 2 if present

- ☒ Site of Importance for Nature Conservation (SINC)
- ☒ MOL
- ☒ Green Chain
- ☐ Regionally Important Geological and Geomorphological Site

Local - Score of 1 if present

- ☐ Conservation Area
- ☐ Local Nature Reserve
- ☐ Riverside Walk
- ☐ Community Open Space
- ☐ Area of Special Character
- ☐ Historic Landscape

Section A - Baseline Assessment - Community Involvement

☐ Is there a 'Friends of' group for this site? (+1)

Name of group:

☐ Is there a programme of activities / events that take place at the site? (+1)

If so, score the quality of the events programme (0-5):

Section A - Baseline Assessment - Management

- ☐ Is there a full-time staff presence on site? (+1)
- ☐ Has the site achieved a Green Flag award? (+1)
- ☐ Has the site achieved a Green Pennant award? (+1)
- ☐ Has the site achieved a Green Heritage award? (+1)

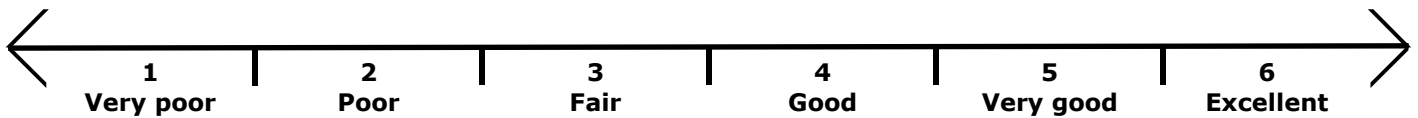
Site ID: 10 Site Name: Barrier Park

Typology: Parks and gardens

Section B - Field Assessment

Quality Score - 42

Value Score - 26



A: Welcoming place

1. Welcoming:
2. Good and safe access:
3. Signage:
4. Equal access for all:
5. Site access:

B: Healthy, safe and secure

6. Safe equipment and facilities:
7. Personal security in open space:
8. Dog fouling:
9. Appropriate provision of facilities:
10. Quality of facilities:

C: Clean and well maintained

11. Litter and waste management:
12. Grounds maintenance and horticulture:
13. Building and infrastructure maintenance:

D: Sustainability

14. Environmental sustainability:
15. Waste minimisation:
16. Arboriculture and woodland management:

E: Conservation and heritage

17. Conservation of natural features, wild fauna and flora:
18. Conservation of landscape features:
19. Conservation of buildings and structures:
20. Structural townscape role:

F: Community involvement

21. Community involvement in management and development:
22. Appropriate provision for community:

G: Marketing

23. Marketing and promotion:
24. Provision of appropriate information:
25. Provision of appropriate educational / information:

H: Comments

Site ID: 10

Site Name: Barrier Park

Typology: Parks and gardens

Section C - Play Provision

Quality Score - 0

Value Score - 0

1. If a play area is within site, please note type (if known):

2. Is there play equipment on site? ☐

If so;

3. How many separate items of equipment?

+1 Per item

4. Which age groups are catered for? (+1 each)

☐ A. Under 5 years

☐ B. 5 to 11 years

☐ C. Over 11 years

5. Which play activities are provided for? (+1 each)

☐ A. Balancing

☐ E. Social Play

☐ I. Viewing

☐ B. Rocking

☐ F. Swinging

☐ J. Counting

☐ C. Climbing / Agility

☐ G. Rotating

☐ K. Touching

☐ D. Sliding

☐ H. Jumping

6. Is there impact absorbant surfacing around the equipment?

☐ +1

7. Is the play area fenced off from the rest of the open space?

☐ +1

If so;

8. Are there benches within the enclosure?

☐ +1

9. Are there litter bins within the enclosure?

☐ +1

10. Are gates outward opening?

☐ +1

11. Are gates self closing?

☐ +1

12. Is there a play area notice at the entrance stating dog free, children only and emergency contacts?

☐ +1

13. Is there space within the enclosure, separate from the equipped area, for informal play/ general?

☐ +1

14. Overall condition of play equipment (Score 1-3)

15. Is there other provision for play on site? ☐

16. If so, what? (Note condition for each feature, score 1-5)

A. MUGA

B. Interactive water play feature

C. Rebound wall

D. Skateboarding ramps

E. Youth shelter

F. Other

G. Overall condition of other play provision

17. Tick if scope for enhancement? ☒

Site ID:	10	Site Name:	Barrier Park
Typology:	Parks and gardens		

Section D - Active Recreation / Sport Provision

Quality Score - 11

Value Score - 7

☐ Is this part of the site accessible?

Note the number and condition score for each type of facility present on the site (score 1 - 3)

	No.	Score	Details (e.g. pitch surface)
1. Athletics track	<input type="text"/>	<input type="text"/>	<input type="text"/>
2. Football pitch (full size)	<input type="text"/>	<input type="text"/>	<input type="text"/>
3. Football pitch (junior)	<input type="text"/>	<input type="text"/>	<input type="text"/>
4. Rugby pitch	<input type="text"/>	<input type="text"/>	<input type="text"/>
5. Cricket pitch	<input type="text"/>	<input type="text"/>	<input type="text"/>
6. Outdoor bowls	<input type="text"/>	<input type="text"/>	<input type="text"/>
7. Other pitch	<input type="text"/>	<input type="text"/>	<input type="text"/>
8. Golf	<input type="text"/>	<input type="text"/>	<input type="text"/>
9. Other facilities	<input type="text"/>	<input type="text"/>	<input type="text"/>

☐ Tick if scope for enhancement

Evidence of informal recreational use

10. What evidence of informal recreation was apparent at the time of the audit?

- | | | |
|--|---|---|
| <input checked="" type="checkbox"/> a. Walking / dog walking | <input checked="" type="checkbox"/> d. Sitting / relaxing | <input type="checkbox"/> g. Skateboarding |
| <input type="checkbox"/> b. Children's play | <input type="checkbox"/> e. Desire lines | <input type="checkbox"/> h. Cycling |
| <input checked="" type="checkbox"/> c. Teenagers 'hanging out' | <input type="checkbox"/> f. Horse riding | |

i. Other:

j: Overall provision for informal recreation (score 1-3):

☒ Tick if scope for enhancement

Basic amenities / site furniture provision

	Score (1-3)		Score (1-3)
<input type="checkbox"/> 27. Operational toilets	<input type="text"/>	<input checked="" type="checkbox"/> 35. Dog bins	<input type="text" value="2"/>
<input type="checkbox"/> 28. Disabled toilets	<input type="text"/>	<input checked="" type="checkbox"/> 36. Seating	<input type="text" value="2"/>
<input type="checkbox"/> 29. Staff office	<input type="text"/>	<input type="checkbox"/> 37. Nature trail	<input type="text"/>
<input checked="" type="checkbox"/> 30. Onsite car parking	<input type="text" value="3"/>	<input type="checkbox"/> 38. Trim trail	<input type="text"/>
<input type="checkbox"/> 31. Offsite car parking	<input type="text"/>	<input type="checkbox"/> 39. Drinking water fountain	<input type="text"/>
<input type="checkbox"/> 32. Cafe	<input type="text"/>	<input type="checkbox"/> 40. Lifebelts	<input type="text"/>
<input type="checkbox"/> 33. Community centre	<input type="text"/>	<input type="checkbox"/> 41. Public telephone	<input type="text"/>
<input checked="" type="checkbox"/> 34. Litter bins	<input type="text" value="2"/>	<input type="checkbox"/> 42. Cycle parking	<input type="text"/>

43. Other basic amenities:

☒ Tick if scope for enhancement

Site ID:

10

Site Name:

Barrier Park

Typology:

Parks and gardens

Section E - Multi-Functionality

Functions	Existing	Potential
1. Water attenuation	<input checked="" type="checkbox"/>	<input checked="" type="checkbox"/>
2. Reduce air pollution	<input type="checkbox"/>	<input type="checkbox"/>
3. Reduce noise pollution	<input type="checkbox"/>	<input type="checkbox"/>
4. Biodiversity/wildlife enhancement	<input checked="" type="checkbox"/>	<input checked="" type="checkbox"/>
5. Cultural heritage	<input type="checkbox"/>	<input checked="" type="checkbox"/>
6. Visual enhancement	<input type="checkbox"/>	<input type="checkbox"/>
7. Space for people/informal recreation	<input checked="" type="checkbox"/>	<input type="checkbox"/>
8. Play	<input type="checkbox"/>	<input checked="" type="checkbox"/>
9. Food growing	<input type="checkbox"/>	<input type="checkbox"/>
10. Separation function	<input type="checkbox"/>	<input type="checkbox"/>
Recommended for SINC designation		<input type="checkbox"/> +2

Comments

SINCs coincident with the open space

Site Number:

GrBII07

Subsection:

AC8

Name:

Eastmoor Street Park

MOL coincident with the open space

MOL ID:

MOL37

Site ID: 11 Site Name: Batley Park

Typology: Parks and gardens

Section A - Survey Information

Overall Quality Score - 61

Overall Value Score - 39

Date of audit: 14/04/2016

Time spent surveying: 25 mins

Surveyor: MG

Survey site access: Whole site



Questions that contribute to the Quality score are in green

Questions that contribute to the Value score are in Yellow

Section A - Site Information

Quality Score - 1

Value Score - 5

Site ID: 11

Typology: Parks and gardens

Site name: Batley Park

Area (Ha): 0.37

Easting: 540379

Northing: 177364

Baseline Assessment - Planning Designations

National (Statutory) - Score of 3 if present

- ☐ Listed building
- ☐ Scheduled Monument
- ☐ Site of Special Scientific Interest (SSSI)
- ☐ National Nature Reserve (NNR)
- ☐ Green Belt
- ☐ AONB
- ☐ SPA

- ☐ SAC
- ☐ Ramsar
- ☐ World Heritage Site (and buffer)

National (Non-statutory) - Score of 3 if present

- ☐ EH Register of Historic Parks and Gardens
- ☒ Sustrans Cycle Routes
- ☐ Within a Flood Risk Zone

Site ID: 11 Site Name: Batley Park

Typology: Parks and gardens

Regional - Score of 2 if present

- ☐ Site of Importance for Nature Conservation (SINC)
- ☐ MOL
- ☐ Green Chain
- ☐ Regionally Important Geological and Geomorphological Site

Local - Score of 1 if present

- ☒ Conservation Area
- ☐ Local Nature Reserve
- ☐ Riverside Walk
- ☒ Community Open Space
- ☐ Area of Special Character
- ☐ Historic Landscape

Section A - Baseline Assessment - Community Involvement

- ☐ Is there a 'Friends of' group for this site? (+1)

Name of group:

- ☐ Is there a programme of activities / events that take place at the site? (+1)

If so, score the quality of the events programme (0-5):

0

Section A - Baseline Assessment - Management

- ☒ Is there a full-time staff presence on site? (+1)
- ☐ Has the site achieved a Green Flag award? (+1)
- ☐ Has the site achieved a Green Pennant award? (+1)
- ☐ Has the site achieved a Green Heritage award? (+1)

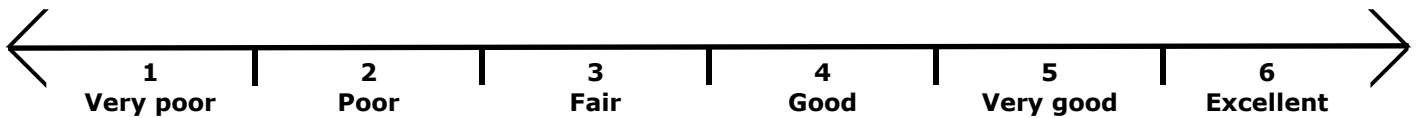
Site ID: 11 Site Name: Batley Park

Typology: Parks and gardens

Section B - Field Assessment

Quality Score - 48

Value Score - 27



A: Welcoming place

1. Welcoming:
2. Good and safe access:
3. Signage:
4. Equal access for all:
5. Site access:

B: Healthy, safe and secure

6. Safe equipment and facilities:
7. Personal security in open space:
8. Dog fouling:
9. Appropriate provision of facilities:
10. Quality of facilities:

C: Clean and well maintained

11. Litter and waste management:
12. Grounds maintenance and horticulture:
13. Building and infrastructure maintenance:

D: Sustainability

14. Environmental sustainability:
15. Waste minimisation:
16. Arboriculture and woodland management:

E: Conservation and heritage

17. Conservation of natural features, wild fauna and flora:
18. Conservation of landscape features:
19. Conservation of buildings and structures:
20. Structural townscape role:

F: Community involvement

21. Community involvement in management and development:
22. Appropriate provision for community:

G: Marketing

23. Marketing and promotion:
24. Provision of appropriate information:
25. Provision of appropriate educational / information:

H: Comments

Could potentially be seen as an amenity green space. Score is lower than expected.

Site ID: 11 Site Name: Batley Park

Typology: Parks and gardens

Section C - Play Provision

Quality Score - 0

Value Score - 0

1. If a play area is within site, please note type (if known):

2. Is there play equipment on site? ☐

If so;

3. How many separate items of equipment? +1 Per item

4. Which age groups are catered for? (+1 each)

☐ A. Under 5 years

☐ B. 5 to 11 years

☐ C. Over 11 years

5. Which play activities are provided for? (+1 each)

☐ A. Balancing

☐ E. Social Play

☐ I. Viewing

☐ B. Rocking

☐ F. Swinging

☐ J. Counting

☐ C. Climbing / Agility

☐ G. Rotating

☐ K. Touching

☐ D. Sliding

☐ H. Jumping

6. Is there impact absorbant surfacing around the equipment? ☐ +1

7. Is the play area fenced off from the rest of the open space? ☐ +1

If so;

8. Are there benches within the enclosure? ☐ +1

9. Are there litter bins within the enclosure? ☐ +1

10. Are gates outward opening? ☐ +1

11. Are gates self closing? ☐ +1

12. Is there a play area notice at the entrance stating dog free, children only and emergency contacts? ☐ +1

13. Is there space within the enclosure, separate from the equipped area, for informal play/ general? ☐ +1

14. Overall condition of play equipment (Score 1-3)

15. Is there other provision for play on site? ☐

16. If so, what? (Note condition for each feature, score 1-5)

A. MUGA

B. Interactive water play feature

C. Rebound wall

D. Skateboarding ramps

E. Youth shelter

F. Other

G. Overall condition of other play provision

17. Tick if scope for enhancement? ☐

Site ID: 11 Site Name: Batley Park

Typology: Parks and gardens

Section D - Active Recreation / Sport Provision

Quality Score - 12

Value Score - 7

☐ Is this part of the site accessible?

Note the number and condition score for each type of facility present on the site (score 1 - 3)

	No.	Score	Details (e.g. pitch surface)
1. Athletics track	<input type="text"/>	<input type="text"/>	<input type="text"/>
2. Football pitch (full size)	<input type="text"/>	<input type="text"/>	<input type="text"/>
3. Football pitch (junior)	<input type="text"/>	<input type="text"/>	<input type="text"/>
4. Rugby pitch	<input type="text"/>	<input type="text"/>	<input type="text"/>
5. Cricket pitch	<input type="text"/>	<input type="text"/>	<input type="text"/>
6. Outdoor bowls	<input type="text"/>	<input type="text"/>	<input type="text"/>
7. Other pitch	<input type="text"/>	<input type="text"/>	<input type="text"/>
8. Golf	<input type="text"/>	<input type="text"/>	<input type="text"/>
9. Other facilities	<input type="text"/>	<input type="text"/>	<input type="text"/>

☐ Tick if scope for enhancement

Evidence of informal recreational use

10. What evidence of informal recreation was apparent at the time of the audit?

- | | | |
|--|---|---|
| <input checked="" type="checkbox"/> a. Walking / dog walking | <input checked="" type="checkbox"/> d. Sitting / relaxing | <input type="checkbox"/> g. Skateboarding |
| <input type="checkbox"/> b. Children's play | <input type="checkbox"/> e. Desire lines | <input type="checkbox"/> h. Cycling |
| <input type="checkbox"/> c. Teenagers 'hanging out' | <input type="checkbox"/> f. Horse riding | |

i. Other:

j: Overall provision for informal recreation (score 1-3):

☒ Tick if scope for enhancement

Basic amenities / site furniture provision

	Score (1-3)		Score (1-3)
<input checked="" type="checkbox"/> 27. Operational toilets	<input type="text" value="2"/>	<input checked="" type="checkbox"/> 35. Dog bins	<input type="text" value="2"/>
<input checked="" type="checkbox"/> 28. Disabled toilets	<input type="text" value="2"/>	<input checked="" type="checkbox"/> 36. Seating	<input type="text" value="2"/>
<input type="checkbox"/> 29. Staff office	<input type="text"/>	<input type="checkbox"/> 37. Nature trail	<input type="text"/>
<input type="checkbox"/> 30. Onsite car parking	<input type="text"/>	<input type="checkbox"/> 38. Trim trail	<input type="text"/>
<input type="checkbox"/> 31. Offsite car parking	<input type="text"/>	<input type="checkbox"/> 39. Drinking water fountain	<input type="text"/>
<input type="checkbox"/> 32. Cafe	<input type="text"/>	<input type="checkbox"/> 40. Lifebelts	<input type="text"/>
<input type="checkbox"/> 33. Community centre	<input type="text"/>	<input type="checkbox"/> 41. Public telephone	<input type="text"/>
<input checked="" type="checkbox"/> 34. Litter bins	<input type="text" value="2"/>	<input type="checkbox"/> 42. Cycle parking	<input type="text"/>

43. Other basic amenities:

☐ Tick if scope for enhancement

Section E - Multi-Functionality

Functions	Existing	Potential
1. Water attenuation	<input checked="" type="checkbox"/>	<input checked="" type="checkbox"/>
2. Reduce air pollution	<input checked="" type="checkbox"/>	<input checked="" type="checkbox"/>
3. Reduce noise pollution	<input type="checkbox"/>	<input type="checkbox"/>
4. Biodiversity/wildlife enhancement	<input type="checkbox"/>	<input checked="" type="checkbox"/>
5. Cultural heritage	<input type="checkbox"/>	<input type="checkbox"/>
6. Visual enhancement	<input type="checkbox"/>	<input checked="" type="checkbox"/>
7. Space for people/informal recreation	<input checked="" type="checkbox"/>	<input checked="" type="checkbox"/>
8. Play	<input type="checkbox"/>	<input checked="" type="checkbox"/>
9. Food growing	<input type="checkbox"/>	<input type="checkbox"/>
10. Separation function	<input type="checkbox"/>	<input type="checkbox"/>
Recommended for SINC designation <input type="checkbox"/> +2		

Comments

MOL coincident with the open space

Site ID: 12 Site Name: Beaconsfield Road / Hardy Road

Typology: Parks and gardens

Section A - Survey Information

Overall Quality Score - 54

Overall Value Score - 29

Date of audit: 13/04/2016

Time spent surveying: 10 mins

Surveyor: MG

Survey site access: Whole site



Questions that contribute to the Quality score are in green

Questions that contribute to the Value score are in Yellow

Section A - Site Information

Quality Score - 0

Value Score - 2

Site ID: 12

Typology: Parks and gardens

Site name: Beaconsfield Road / Hardy Road

Area (Ha): 0.14

Easting: 540008

Northing: 177697

Baseline Assessment - Planning Designations

National (Statutory) - Score of 3 if present

- ☐ Listed building
- ☐ Scheduled Monument
- ☐ Site of Special Scientific Interest (SSSI)
- ☐ National Nature Reserve (NNR)
- ☐ Green Belt
- ☐ AONB
- ☐ SPA

- ☐ SAC
- ☐ Ramsar
- ☐ World Heritage Site (and buffer)

National (Non-statutory) - Score of 3 if present

- ☐ EH Register of Historic Parks and Gardens
- ☐ Sustrans Cycle Routes
- ☐ Within a Flood Risk Zone

Site ID: 12 Site Name: Beaconsfield Road / Hardy Road

Typology: Parks and gardens

Regional - Score of 2 if present

- ☐ Site of Importance for Nature Conservation (SINC)
- ☐ MOL
- ☐ Green Chain
- ☐ Regionally Important Geological and Geomorphological Site

Local - Score of 1 if present

- ☒ Conservation Area
- ☐ Local Nature Reserve
- ☐ Riverside Walk
- ☒ Community Open Space
- ☐ Area of Special Character
- ☐ Historic Landscape

Section A - Baseline Assessment - Community Involvement

- ☐ Is there a 'Friends of' group for this site? (+1)

Name of group:

- ☐ Is there a programme of activities / events that take place at the site? (+1)

If so, score the quality of the events programme (0-5):

0

Section A - Baseline Assessment - Management

- ☐ Is there a full-time staff presence on site? (+1)
- ☐ Has the site achieved a Green Flag award? (+1)
- ☐ Has the site achieved a Green Pennant award? (+1)
- ☐ Has the site achieved a Green Heritage award? (+1)

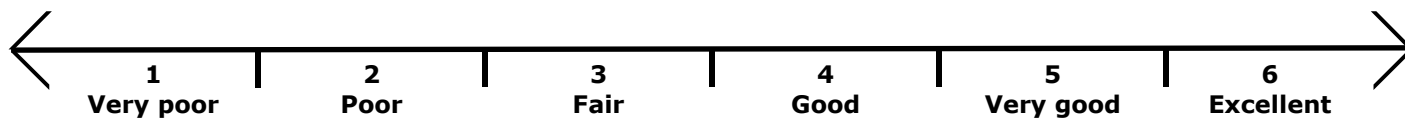
Site ID: 12 Site Name: Beaconsfield Road / Hardy Road

Typology: Parks and gardens

Section B - Field Assessment

Quality Score - 47

Value Score - 22



A: Welcoming place

1. Welcoming:
2. Good and safe access:
3. Signage:
4. Equal access for all:
5. Site access:

B: Healthy, safe and secure

6. Safe equipment and facilities:
7. Personal security in open space:
8. Dog fouling:
9. Appropriate provision of facilities:
10. Quality of facilities:

C: Clean and well maintained

11. Litter and waste management:
12. Grounds maintenance and horticulture:
13. Building and infrastructure maintenance:

D: Sustainability

14. Environmental sustainability:
15. Waste minimisation:
16. Arboriculture and woodland management:

E: Conservation and heritage

17. Conservation of natural features, wild fauna and flora:
18. Conservation of landscape features:
19. Conservation of buildings and structures:
20. Structural townscape role:

F: Community involvement

21. Community involvement in management and development:
22. Appropriate provision for community:

G: Marketing

23. Marketing and promotion:
24. Provision of appropriate information:
25. Provision of appropriate educational / information:

H: Comments

Small park that has suffered from some wear and tear and vandalism including loss of the noticeboard. Planting and horticulture is in somewhat better condition. Parks Team advised this is freely accessible.

Site ID: 12 Site Name: Beaconsfield Road / Hardy Road

Typology: Parks and gardens

Section C - Play Provision

Quality Score - 0

Value Score - 0

1. If a play area is within site, please note type (if known):

2. Is there play equipment on site? ☐

If so;

3. How many separate items of equipment?

+1 Per item

4. Which age groups are catered for? (+1 each)

☐ A. Under 5 years

☐ B. 5 to 11 years

☐ C. Over 11 years

5. Which play activities are provided for? (+1 each)

☐ A. Balancing

☐ E. Social Play

☐ I. Viewing

☐ B. Rocking

☐ F. Swinging

☐ J. Counting

☐ C. Climbing / Agility

☐ G. Rotating

☐ K. Touching

☐ D. Sliding

☐ H. Jumping

6. Is there impact absorbant surfacing around the equipment?

☐ +1

7. Is the play area fenced off from the rest of the open space?

☐ +1

If so;

8. Are there benches within the enclosure?

☐ +1

9. Are there litter bins within the enclosure?

☐ +1

10. Are gates outward opening?

☐ +1

11. Are gates self closing?

☐ +1

12. Is there a play area notice at the entrance stating dog free, children only and emergency contacts?

☐ +1

13. Is there space within the enclosure, separate from the equipped area, for informal play/ general?

☐ +1

14. Overall condition of play equipment (Score 1-3)

15. Is there other provision for play on site? ☐

16. If so, what? (Note condition for each feature, score 1-5)

A. MUGA

B. Interactive water play feature

C. Rebound wall

D. Skateboarding ramps

E. Youth shelter

F. Other

G. Overall condition of other play provision

17. Tick if scope for enhancement? ☐

Site ID: 12 Site Name: Beaconsfield Road / Hardy Road

Typology: Parks and gardens

Section D - Active Recreation / Sport Provision

Quality Score - 7

Value Score - 5

☐ Is this part of the site accessible?

Note the number and condition score for each type of facility present on the site (score 1 - 3)

	No.	Score	Details (e.g. pitch surface)
1. Athletics track	<input type="text"/>	<input type="text"/>	<input type="text"/>
2. Football pitch (full size)	<input type="text"/>	<input type="text"/>	<input type="text"/>
3. Football pitch (junior)	<input type="text"/>	<input type="text"/>	<input type="text"/>
4. Rugby pitch	<input type="text"/>	<input type="text"/>	<input type="text"/>
5. Cricket pitch	<input type="text"/>	<input type="text"/>	<input type="text"/>
6. Outdoor bowls	<input type="text"/>	<input type="text"/>	<input type="text"/>
7. Other pitch	<input type="text"/>	<input type="text"/>	<input type="text"/>
8. Golf	<input type="text"/>	<input type="text"/>	<input type="text"/>
9. Other facilities	<input type="text"/>	<input type="text"/>	<input type="text"/>

☐ Tick if scope for enhancement

Evidence of informal recreational use

10. What evidence of informal recreation was apparent at the time of the audit?

- | | | |
|--|---|---|
| <input checked="" type="checkbox"/> a. Walking / dog walking | <input checked="" type="checkbox"/> d. Sitting / relaxing | <input type="checkbox"/> g. Skateboarding |
| <input type="checkbox"/> b. Children's play | <input type="checkbox"/> e. Desire lines | <input type="checkbox"/> h. Cycling |
| <input type="checkbox"/> c. Teenagers 'hanging out' | <input type="checkbox"/> f. Horse riding | |

i. Other:

j: Overall provision for informal recreation (score 1-3):

☒ Tick if scope for enhancement

Basic amenities / site furniture provision

	Score (1-3)		Score (1-3)
<input type="checkbox"/> 27. Operational toilets	<input type="text"/>	<input checked="" type="checkbox"/> 35. Dog bins	<input type="text" value="2"/>
<input type="checkbox"/> 28. Disabled toilets	<input type="text"/>	<input checked="" type="checkbox"/> 36. Seating	<input type="text" value="2"/>
<input type="checkbox"/> 29. Staff office	<input type="text"/>	<input type="checkbox"/> 37. Nature trail	<input type="text"/>
<input type="checkbox"/> 30. Onsite car parking	<input type="text"/>	<input type="checkbox"/> 38. Trim trail	<input type="text"/>
<input type="checkbox"/> 31. Offsite car parking	<input type="text"/>	<input type="checkbox"/> 39. Drinking water fountain	<input type="text"/>
<input type="checkbox"/> 32. Cafe	<input type="text"/>	<input type="checkbox"/> 40. Lifebelts	<input type="text"/>
<input type="checkbox"/> 33. Community centre	<input type="text"/>	<input type="checkbox"/> 41. Public telephone	<input type="text"/>
<input checked="" type="checkbox"/> 34. Litter bins	<input type="text" value="2"/>	<input type="checkbox"/> 42. Cycle parking	<input type="text"/>

43. Other basic amenities:

☒ Tick if scope for enhancement

Section E - Multi-Functionality

Functions	Existing	Potential
1. Water attenuation	<input checked="" type="checkbox"/>	<input checked="" type="checkbox"/>
2. Reduce air pollution	<input checked="" type="checkbox"/>	<input checked="" type="checkbox"/>
3. Reduce noise pollution	<input type="checkbox"/>	<input type="checkbox"/>
4. Biodiversity/wildlife enhancement	<input type="checkbox"/>	<input checked="" type="checkbox"/>
5. Cultural heritage	<input type="checkbox"/>	<input type="checkbox"/>
6. Visual enhancement	<input type="checkbox"/>	<input checked="" type="checkbox"/>
7. Space for people/informal recreation	<input checked="" type="checkbox"/>	<input checked="" type="checkbox"/>
8. Play	<input type="checkbox"/>	<input type="checkbox"/>
9. Food growing	<input type="checkbox"/>	<input type="checkbox"/>
10. Separation function	<input type="checkbox"/>	<input type="checkbox"/>
Recommended for SINC designation <input type="checkbox"/> +2		

Comments

MOL coincident with the open space

Site ID: 13 Site Name: Belson Road

Typology: Amenity greenspace

Section A - Survey Information

Overall Quality Score - 0

Overall Value Score - -1

Date of audit: 07/06/2016

Time spent surveying: 10 minutes

Surveyor: TB

Survey site access: No access



Questions that contribute to the Quality score are in green

Questions that contribute to the Value score are in Yellow

Section A - Site Information

Quality Score - 0

Value Score - 0

Site ID: 13

Typology: Amenity greenspace

Site name: Belson Road

Area (Ha): 0.23

Easting: 542704

Northing: 178879

Baseline Assessment - Planning Designations

National (Statutory) - Score of 3 if present

- ☐ Listed building
- ☐ Scheduled Monument
- ☐ Site of Special Scientific Interest (SSSI)
- ☐ National Nature Reserve (NNR)
- ☐ Green Belt
- ☐ AONB
- ☐ SPA

- ☐ SAC
- ☐ Ramsar
- ☐ World Heritage Site (and buffer)

National (Non-statutory) - Score of 3 if present

- ☐ EH Register of Historic Parks and Gardens
- ☐ Sustrans Cycle Routes
- ☐ Within a Flood Risk Zone

Site ID: 13

Site Name: Belson Road

Typology: Amenity greenspace

Regional - Score of 2 if present

- ☐ Site of Importance for Nature Conservation (SINC)
- ☐ MOL
- ☐ Green Chain
- ☐ Regionally Important Geological and Geomorphological Site

Local - Score of 1 if present

- ☐ Conservation Area
- ☐ Local Nature Reserve
- ☐ Riverside Walk
- ☐ Community Open Space
- ☐ Area of Special Character
- ☐ Historic Landscape

Section A - Baseline Assessment - Community Involvement

- ☐ Is there a 'Friends of' group for this site? (+1)

Name of group:

- ☐ Is there a programme of activities / events that take place at the site? (+1)

If so, score the quality of the events programme (0-5):

0

Section A - Baseline Assessment - Management

- ☐ Is there a full-time staff presence on site? (+1)
- ☐ Has the site achieved a Green Flag award? (+1)
- ☐ Has the site achieved a Green Pennant award? (+1)
- ☐ Has the site achieved a Green Heritage award? (+1)

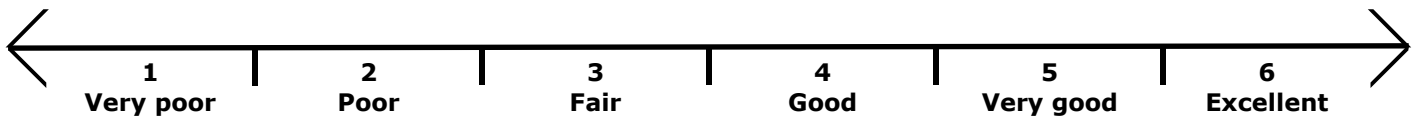
Site ID: 13 Site Name: Belson Road

Typology: Amenity greenspace

Section B - Field Assessment

Quality Score - 0

Value Score - -1



A: Welcoming place

1. Welcoming:
2. Good and safe access:
3. Signage:
4. Equal access for all:
5. Site access:

B: Healthy, safe and secure

6. Safe equipment and facilities:
7. Personal security in open space:
8. Dog fouling:
9. Appropriate provision of facilities:
10. Quality of facilities:

C: Clean and well maintained

11. Litter and waste management:
12. Grounds maintenance and horticulture:
13. Building and infrastructure maintenance:

D: Sustainability

14. Environmental sustainability:
15. Waste minimisation:
16. Arboriculture and woodland management:

E: Conservation and heritage

17. Conservation of natural features, wild fauna and flora:
18. Conservation of landscape features:
19. Conservation of buildings and structures:
20. Structural townscape role:

F: Community involvement

21. Community involvement in management and development:
22. Appropriate provision for community:

G: Marketing

23. Marketing and promotion:
24. Provision of appropriate information:
25. Provision of appropriate educational / information:

H: Comments

Site part of private residential construction site, no public access.

Site ID: 13 Site Name: Belson Road

Typology: Amenity greenspace

Section C - Play Provision

Quality Score - 0

Value Score - 0

1. If a play area is within site, please note type (if known):

2. Is there play equipment on site? ☐

If so;

3. How many separate items of equipment? +1 Per item

4. Which age groups are catered for? (+1 each)

☐ A. Under 5 years

☐ B. 5 to 11 years

☐ C. Over 11 years

5. Which play activities are provided for? (+1 each)

☐ A. Balancing

☐ E. Social Play

☐ I. Viewing

☐ B. Rocking

☐ F. Swinging

☐ J. Counting

☐ C. Climbing / Agility

☐ G. Rotating

☐ K. Touching

☐ D. Sliding

☐ H. Jumping

6. Is there impact absorbant surfacing around the equipment? ☐ +1

7. Is the play area fenced off from the rest of the open space? ☐ +1

If so;

8. Are there benches within the enclosure? ☐ +1

9. Are there litter bins within the enclosure? ☐ +1

10. Are gates outward opening? ☐ +1

11. Are gates self closing? ☐ +1

12. Is there a play area notice at the entrance stating dog free, children only and emergency contacts? ☐ +1

13. Is there space within the enclosure, separate from the equipped area, for informal play/ general? ☐ +1

14. Overall condition of play equipment (Score 1-3)

15. Is there other provision for play on site? ☐

16. If so, what? (Note condition for each feature, score 1-5)

A. MUGA

B. Interactive water play feature

C. Rebound wall

D. Skateboarding ramps

E. Youth shelter

F. Other

G. Overall condition of other play provision

17. Tick if scope for enhancement? ☐

Site ID: 13 Site Name: Belson Road

Typology: Amenity greenspace

Section D - Active Recreation / Sport Provision

Quality Score - 0

Value Score - 0

☐ Is this part of the site accessible?

Note the number and condition score for each type of facility present on the site (score 1 - 3)

	No.	Score	Details (e.g. pitch surface)
1. Athletics track	<input type="text"/>	<input type="text"/>	<input type="text"/>
2. Football pitch (full size)	<input type="text"/>	<input type="text"/>	<input type="text"/>
3. Football pitch (junior)	<input type="text"/>	<input type="text"/>	<input type="text"/>
4. Rugby pitch	<input type="text"/>	<input type="text"/>	<input type="text"/>
5. Cricket pitch	<input type="text"/>	<input type="text"/>	<input type="text"/>
6. Outdoor bowls	<input type="text"/>	<input type="text"/>	<input type="text"/>
7. Other pitch	<input type="text"/>	<input type="text"/>	<input type="text"/>
8. Golf	<input type="text"/>	<input type="text"/>	<input type="text"/>
9. Other facilities	<input type="text"/>	<input type="text"/>	<input type="text"/>

☐ Tick if scope for enhancement

Evidence of informal recreational use

10. What evidence of informal recreation was apparent at the time of the audit?

- | | | |
|---|--|---|
| <input type="checkbox"/> a. Walking / dog walking | <input type="checkbox"/> d. Sitting / relaxing | <input type="checkbox"/> g. Skateboarding |
| <input type="checkbox"/> b. Children's play | <input type="checkbox"/> e. Desire lines | <input type="checkbox"/> h. Cycling |
| <input type="checkbox"/> c. Teenagers 'hanging out' | <input type="checkbox"/> f. Horse riding | |

i. Other:

j: Overall provision for informal recreation (score 1-3):

☐ Tick if scope for enhancement

Basic amenities / site furniture provision

	Score (1-3)		Score (1-3)
<input type="checkbox"/> 27. Operational toilets	<input type="text"/>	<input type="checkbox"/> 35. Dog bins	<input type="text"/>
<input type="checkbox"/> 28. Disabled toilets	<input type="text"/>	<input type="checkbox"/> 36. Seating	<input type="text"/>
<input type="checkbox"/> 29. Staff office	<input type="text"/>	<input type="checkbox"/> 37. Nature trail	<input type="text"/>
<input type="checkbox"/> 30. Onsite car parking	<input type="text"/>	<input type="checkbox"/> 38. Trim trail	<input type="text"/>
<input type="checkbox"/> 31. Offsite car parking	<input type="text"/>	<input type="checkbox"/> 39. Drinking water fountain	<input type="text"/>
<input type="checkbox"/> 32. Cafe	<input type="text"/>	<input type="checkbox"/> 40. Lifebelts	<input type="text"/>
<input type="checkbox"/> 33. Community centre	<input type="text"/>	<input type="checkbox"/> 41. Public telephone	<input type="text"/>
<input type="checkbox"/> 34. Litter bins	<input type="text"/>	<input type="checkbox"/> 42. Cycle parking	<input type="text"/>

43. Other basic amenities:

☐ Tick if scope for enhancement

Section E - Multi-Functionality

Functions	Existing	Potential
1. Water attenuation	<input type="checkbox"/>	<input type="checkbox"/>
2. Reduce air pollution	<input type="checkbox"/>	<input type="checkbox"/>
3. Reduce noise pollution	<input type="checkbox"/>	<input type="checkbox"/>
4. Biodiversity/wildlife enhancement	<input type="checkbox"/>	<input type="checkbox"/>
5. Cultural heritage	<input type="checkbox"/>	<input type="checkbox"/>
6. Visual enhancement	<input type="checkbox"/>	<input type="checkbox"/>
7. Space for people/informal recreation	<input type="checkbox"/>	<input type="checkbox"/>
8. Play	<input type="checkbox"/>	<input type="checkbox"/>
9. Food growing	<input type="checkbox"/>	<input type="checkbox"/>
10. Separation function	<input type="checkbox"/>	<input type="checkbox"/>
Recommended for SINC designation <input type="checkbox"/> +2		

Comments

MOL coincident with the open space

Site ID: 14 Site Name: Bertrand Way

Typology: Amenity greenspace

Section A - Survey Information

Overall Quality Score - 53

Overall Value Score - 33

Date of audit: 13/04/2016

Time spent surveying: 20 minutes

Surveyor: TB

Survey site access: Part site



Questions that contribute to the Quality score are in green

Questions that contribute to the Value score are in Yellow

Section A - Site Information

Quality Score - 0

Value Score - 4

Site ID: 14

Typology: Amenity greenspace

Site name: Bertrand Way

Area (Ha): 0.42

Easting: 547047

Northing: 180976

Baseline Assessment - Planning Designations

National (Statutory) - Score of 3 if present

- ☐ Listed building
- ☐ Scheduled Monument
- ☐ Site of Special Scientific Interest (SSSI)
- ☐ National Nature Reserve (NNR)
- ☐ Green Belt
- ☐ AONB
- ☐ SPA

- ☐ SAC
- ☐ Ramsar
- ☐ World Heritage Site (and buffer)

National (Non-statutory) - Score of 3 if present

- ☐ EH Register of Historic Parks and Gardens
- ☐ Sustrans Cycle Routes
- ☒ Within a Flood Risk Zone

Site ID: 14

Site Name: Bertrand Way

Typology: Amenity greenspace

Regional - Score of 2 if present

- ☐ Site of Importance for Nature Conservation (SINC)
- ☐ MOL
- ☐ Green Chain
- ☐ Regionally Important Geological and Geomorphological Site

Local - Score of 1 if present

- ☐ Conservation Area
- ☐ Local Nature Reserve
- ☐ Riverside Walk
- ☒ Community Open Space
- ☐ Area of Special Character
- ☐ Historic Landscape

Section A - Baseline Assessment - Community Involvement

- ☐ Is there a 'Friends of' group for this site? (+1)

Name of group:

- ☐ Is there a programme of activities / events that take place at the site? (+1)

If so, score the quality of the events programme (0-5):

0

Section A - Baseline Assessment - Management

- ☐ Is there a full-time staff presence on site? (+1)
- ☐ Has the site achieved a Green Flag award? (+1)
- ☐ Has the site achieved a Green Pennant award? (+1)
- ☐ Has the site achieved a Green Heritage award? (+1)

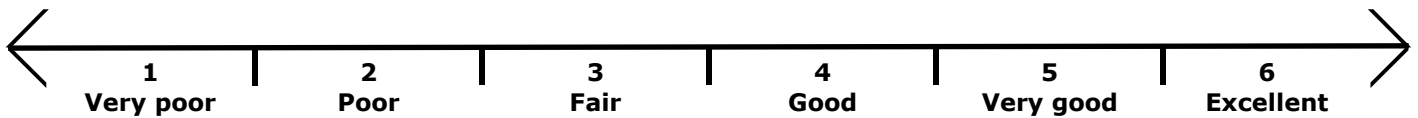
Site ID: 14 Site Name: Bertrand Way

Typology: Amenity greenspace

Section B - Field Assessment

Quality Score - 49

Value Score - 24



A: Welcoming place

1. Welcoming:
2. Good and safe access:
3. Signage:
4. Equal access for all:
5. Site access:

B: Healthy, safe and secure

6. Safe equipment and facilities:
7. Personal security in open space:
8. Dog fouling:
9. Appropriate provision of facilities:
10. Quality of facilities:

C: Clean and well maintained

11. Litter and waste management:
12. Grounds maintenance and horticulture:
13. Building and infrastructure maintenance:

D: Sustainability

14. Environmental sustainability:
15. Waste minimisation:
16. Arboriculture and woodland management:

E: Conservation and heritage

17. Conservation of natural features, wild fauna and flora:
18. Conservation of landscape features:
19. Conservation of buildings and structures:
20. Structural townscape role:

F: Community involvement

21. Community involvement in management and development:
22. Appropriate provision for community:

G: Marketing

23. Marketing and promotion:
24. Provision of appropriate information:
25. Provision of appropriate educational / information:

H: Comments

Part of the site (northern section) fenced off and not accessible to the public

Site ID: 14 Site Name: Bertrand Way

Typology: Amenity greenspace

Section C - Play Provision

Quality Score - 0

Value Score - 0

1. If a play area is within site, please note type (if known):

2. Is there play equipment on site? ☐

If so;

3. How many separate items of equipment? +1 Per item

4. Which age groups are catered for? (+1 each)

☐ A. Under 5 years

☐ B. 5 to 11 years

☐ C. Over 11 years

5. Which play activities are provided for? (+1 each)

☐ A. Balancing

☐ E. Social Play

☐ I. Viewing

☐ B. Rocking

☐ F. Swinging

☐ J. Counting

☐ C. Climbing / Agility

☐ G. Rotating

☐ K. Touching

☐ D. Sliding

☐ H. Jumping

6. Is there impact absorbant surfacing around the equipment? ☐ +1

7. Is the play area fenced off from the rest of the open space? ☐ +1

If so;

8. Are there benches within the enclosure? ☐ +1

9. Are there litter bins within the enclosure? ☐ +1

10. Are gates outward opening? ☐ +1

11. Are gates self closing? ☐ +1

12. Is there a play area notice at the entrance stating dog free, children only and emergency contacts? ☐ +1

13. Is there space within the enclosure, separate from the equipped area, for informal play/ general? ☐ +1

14. Overall condition of play equipment (Score 1-3)

15. Is there other provision for play on site? ☐

16. If so, what? (Note condition for each feature, score 1-5)

A. MUGA

B. Interactive water play feature

C. Rebound wall

D. Skateboarding ramps

E. Youth shelter

F. Other

G. Overall condition of other play provision

17. Tick if scope for enhancement? ☐

Site ID: 14 Site Name: Bertrand Way

Typology: Amenity greenspace

Section D - Active Recreation / Sport Provision

Quality Score - 4

Value Score - 5

☐ Is this part of the site accessible?

Note the number and condition score for each type of facility present on the site (score 1 - 3)

	No.	Score	Details (e.g. pitch surface)
1. Athletics track	<input type="text"/>	<input type="text"/>	<input type="text"/>
2. Football pitch (full size)	<input type="text"/>	<input type="text"/>	<input type="text"/>
3. Football pitch (junior)	<input type="text"/>	<input type="text"/>	<input type="text"/>
4. Rugby pitch	<input type="text"/>	<input type="text"/>	<input type="text"/>
5. Cricket pitch	<input type="text"/>	<input type="text"/>	<input type="text"/>
6. Outdoor bowls	<input type="text"/>	<input type="text"/>	<input type="text"/>
7. Other pitch	<input type="text"/>	<input type="text"/>	<input type="text"/>
8. Golf	<input type="text"/>	<input type="text"/>	<input type="text"/>
9. Other facilities	<input type="text"/>	<input type="text"/>	<input type="text"/>

☐ Tick if scope for enhancement

Evidence of informal recreational use

10. What evidence of informal recreation was apparent at the time of the audit?

- | | | |
|--|---|--|
| <input checked="" type="checkbox"/> a. Walking / dog walking | <input type="checkbox"/> d. Sitting / relaxing | <input type="checkbox"/> g. Skateboarding |
| <input type="checkbox"/> b. Children's play | <input checked="" type="checkbox"/> e. Desire lines | <input checked="" type="checkbox"/> h. Cycling |
| <input checked="" type="checkbox"/> c. Teenagers 'hanging out' | <input type="checkbox"/> f. Horse riding | |

i. Other:

j: Overall provision for informal recreation (score 1-3):

☒ Tick if scope for enhancement

Basic amenities / site furniture provision

	Score (1-3)		Score (1-3)
<input type="checkbox"/> 27. Operational toilets	<input type="text"/>	<input checked="" type="checkbox"/> 35. Dog bins	<input type="text" value="2"/>
<input type="checkbox"/> 28. Disabled toilets	<input type="text"/>	<input type="checkbox"/> 36. Seating	<input type="text"/>
<input type="checkbox"/> 29. Staff office	<input type="text"/>	<input type="checkbox"/> 37. Nature trail	<input type="text"/>
<input type="checkbox"/> 30. Onsite car parking	<input type="text"/>	<input type="checkbox"/> 38. Trim trail	<input type="text"/>
<input type="checkbox"/> 31. Offsite car parking	<input type="text"/>	<input type="checkbox"/> 39. Drinking water fountain	<input type="text"/>
<input type="checkbox"/> 32. Cafe	<input type="text"/>	<input type="checkbox"/> 40. Lifebelts	<input type="text"/>
<input type="checkbox"/> 33. Community centre	<input type="text"/>	<input type="checkbox"/> 41. Public telephone	<input type="text"/>
<input type="checkbox"/> 34. Litter bins	<input type="text"/>	<input type="checkbox"/> 42. Cycle parking	<input type="text"/>

43. Other basic amenities:

☒ Tick if scope for enhancement

Section E - Multi-Functionality

Functions	Existing	Potential
1. Water attenuation	<input type="checkbox"/>	<input type="checkbox"/>
2. Reduce air pollution	<input checked="" type="checkbox"/>	<input type="checkbox"/>
3. Reduce noise pollution	<input type="checkbox"/>	<input type="checkbox"/>
4. Biodiversity/wildlife enhancement	<input checked="" type="checkbox"/>	<input type="checkbox"/>
5. Cultural heritage	<input type="checkbox"/>	<input type="checkbox"/>
6. Visual enhancement	<input checked="" type="checkbox"/>	<input checked="" type="checkbox"/>
7. Space for people/informal recreation	<input checked="" type="checkbox"/>	<input type="checkbox"/>
8. Play	<input type="checkbox"/>	<input checked="" type="checkbox"/>
9. Food growing	<input type="checkbox"/>	<input type="checkbox"/>
10. Separation function	<input checked="" type="checkbox"/>	<input checked="" type="checkbox"/>

Recommended for SINC designation ☐ +2

Comments

MOL coincident with the open space

Site ID: 15 Site Name: Birchmere Park

Typology: Parks and gardens

Section A - Survey Information

Overall Quality Score - 84

Overall Value Score - 79

Date of audit: 27/04/2016

Time spent surveying: 1 hour

Surveyor: TB

Survey site access: Whole site



Questions that contribute to the Quality score are in green

Questions that contribute to the Value score are in Yellow

Section A - Site Information

Quality Score - 0

Value Score - 9

Site ID: 15

Typology: Parks and gardens

Site name: Birchmere Park

Area (Ha): 18.62

Easting: 546624

Northing: 180007

Baseline Assessment - Planning Designations

National (Statutory) - Score of 3 if present

- ☐ Listed building
- ☐ Scheduled Monument
- ☐ Site of Special Scientific Interest (SSSI)
- ☐ National Nature Reserve (NNR)
- ☐ Green Belt
- ☐ AONB
- ☐ SPA

- ☐ SAC
- ☐ Ramsar
- ☐ World Heritage Site (and buffer)

National (Non-statutory) - Score of 3 if present

- ☐ EH Register of Historic Parks and Gardens
- ☒ Sustrans Cycle Routes
- ☒ Within a Flood Risk Zone

Site ID: 15 Site Name: Birchmere Park

Typology: Parks and gardens

Regional - Score of 2 if present

- ☒ Site of Importance for Nature Conservation (SINC)
- ☐ MOL
- ☐ Green Chain
- ☐ Regionally Important Geological and Geomorphological Site

Local - Score of 1 if present

- ☐ Conservation Area
- ☐ Local Nature Reserve
- ☐ Riverside Walk
- ☒ Community Open Space
- ☐ Area of Special Character
- ☐ Historic Landscape

Section A - Baseline Assessment - Community Involvement

- ☐ Is there a 'Friends of' group for this site? (+1)

Name of group:

- ☐ Is there a programme of activities / events that take place at the site? (+1)

If so, score the quality of the events programme (0-5):

0

Section A - Baseline Assessment - Management

- ☐ Is there a full-time staff presence on site? (+1)
- ☐ Has the site achieved a Green Flag award? (+1)
- ☐ Has the site achieved a Green Pennant award? (+1)
- ☐ Has the site achieved a Green Heritage award? (+1)

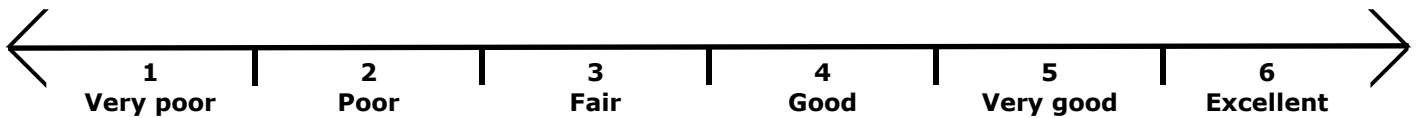
Site ID: 15 Site Name: Birchmere Park

Typology: Parks and gardens

Section B - Field Assessment

Quality Score - 60

Value Score - 36



A: Welcoming place

1. Welcoming:
2. Good and safe access:
3. Signage:
4. Equal access for all:
5. Site access:

B: Healthy, safe and secure

6. Safe equipment and facilities:
7. Personal security in open space:
8. Dog fouling:
9. Appropriate provision of facilities:
10. Quality of facilities:

C: Clean and well maintained

11. Litter and waste management:
12. Grounds maintenance and horticulture:
13. Building and infrastructure maintenance:

D: Sustainability

14. Environmental sustainability:
15. Waste minimisation:
16. Arboriculture and woodland management:

E: Conservation and heritage

17. Conservation of natural features, wild fauna and flora:
18. Conservation of landscape features:
19. Conservation of buildings and structures:
20. Structural townscape role:

F: Community involvement

21. Community involvement in management and development:
22. Appropriate provision for community:

G: Marketing

23. Marketing and promotion:
24. Provision of appropriate information:
25. Provision of appropriate educational / information:

H: Comments

Site ID: 15 Site Name: Birchmere Park

Typology: Parks and gardens

Section C - Play Provision

Quality Score - 2

Value Score - 17

1. If a play area is within site, please note type (if known): Local playable space

2. Is there play equipment on site? ☒

If so;

3. How many separate items of equipment? 10 +1 Per item

4. Which age groups are catered for? (+1 each)

☒ A. Under 5 years

☒ B. 5 to 11 years

☐ C. Over 11 years

5. Which play activities are provided for? (+1 each)

☒ A. Balancing

☐ E. Social Play

☐ I. Viewing

☐ B. Rocking

☒ F. Swinging

☐ J. Counting

☒ C. Climbing / Agility

☐ G. Rotating

☐ K. Touching

☐ D. Sliding

☒ H. Jumping

6. Is there impact absorbant surfacing around the equipment? ☒ +1

7. Is the play area fenced off from the rest of the open space? ☐ +1

If so;

8. Are there benches within the enclosure? ☐ +1

9. Are there litter bins within the enclosure? ☐ +1

10. Are gates outward opening? ☐ +1

11. Are gates self closing? ☐ +1

12. Is there a play area notice at the entrance stating dog free, children only and emergency contacts? ☐ +1

13. Is there space within the enclosure, separate from the equipped area, for informal play/ general? ☐ +1

14. Overall condition of play equipment (Score 1-3)

2

15. Is there other provision for play on site? ☐

16. If so, what? (Note condition for each feature, score 1-5)

A. MUGA

B. Interactive water play feature

C. Rebound wall

D. Skateboarding ramps

E. Youth shelter

F. Other

G. Overall condition of other play provision

17. Tick if scope for enhancement? ☒

Site ID: 15 Site Name: Birchmere Park

Typology: Parks and gardens

Section D - Active Recreation / Sport Provision

Quality Score - 22

Value Score - 17

☐ Is this part of the site accessible?

Note the number and condition score for each type of facility present on the site (score 1 - 3)

	No.	Score	Details (e.g. pitch surface)
1. Athletics track	<input type="text"/>	<input type="text"/>	<input type="text"/>
2. Football pitch (full size)	<input type="text"/>	<input type="text"/>	<input type="text"/>
3. Football pitch (junior)	<input type="text"/>	<input type="text"/>	<input type="text"/>
4. Rugby pitch	<input type="text"/>	<input type="text"/>	<input type="text"/>
5. Cricket pitch	<input type="text"/>	<input type="text"/>	<input type="text"/>
6. Outdoor bowls	<input type="text"/>	<input type="text"/>	<input type="text"/>
7. Other pitch	<input type="text"/>	<input type="text"/>	<input type="text"/>
8. Golf	<input type="text"/>	<input type="text"/>	<input type="text"/>
9. Other facilities	<input type="text"/>	<input type="text"/>	<input type="text"/>

☐ Tick if scope for enhancement

Evidence of informal recreational use

10. What evidence of informal recreation was apparent at the time of the audit?

- | | | |
|--|---|--|
| <input checked="" type="checkbox"/> a. Walking / dog walking | <input checked="" type="checkbox"/> d. Sitting / relaxing | <input type="checkbox"/> g. Skateboarding |
| <input checked="" type="checkbox"/> b. Children's play | <input checked="" type="checkbox"/> e. Desire lines | <input checked="" type="checkbox"/> h. Cycling |
| <input checked="" type="checkbox"/> c. Teenagers 'hanging out' | <input type="checkbox"/> f. Horse riding | |

i. Other:

j: Overall provision for informal recreation (score 1-3):

☒ Tick if scope for enhancement

Basic amenities / site furniture provision

	Score (1-3)		Score (1-3)
<input checked="" type="checkbox"/> 27. Operational toilets	<input type="text" value="2"/>	<input checked="" type="checkbox"/> 35. Dog bins	<input type="text" value="2"/>
<input type="checkbox"/> 28. Disabled toilets	<input type="text"/>	<input checked="" type="checkbox"/> 36. Seating	<input type="text" value="2"/>
<input type="checkbox"/> 29. Staff office	<input type="text"/>	<input checked="" type="checkbox"/> 37. Nature trail	<input type="text" value="2"/>
<input checked="" type="checkbox"/> 30. Onsite car parking	<input type="text" value="2"/>	<input checked="" type="checkbox"/> 38. Trim trail	<input type="text" value="2"/>
<input checked="" type="checkbox"/> 31. Offsite car parking	<input type="text" value="2"/>	<input type="checkbox"/> 39. Drinking water fountain	<input type="text"/>
<input type="checkbox"/> 32. Cafe	<input type="text"/>	<input checked="" type="checkbox"/> 40. Lifebelts	<input type="text" value="1"/>
<input checked="" type="checkbox"/> 33. Community centre	<input type="text" value="2"/>	<input type="checkbox"/> 41. Public telephone	<input type="text"/>
<input checked="" type="checkbox"/> 34. Litter bins	<input type="text" value="2"/>	<input checked="" type="checkbox"/> 42. Cycle parking	<input type="text" value="1"/>

43. Other basic amenities:

☒ Tick if scope for enhancement

Section E - Multi-Functionality

Functions	Existing	Potential
1. Water attenuation	<input checked="" type="checkbox"/>	<input type="checkbox"/>
2. Reduce air pollution	<input checked="" type="checkbox"/>	<input type="checkbox"/>
3. Reduce noise pollution	<input type="checkbox"/>	<input checked="" type="checkbox"/>
4. Biodiversity/wildlife enhancement	<input checked="" type="checkbox"/>	<input type="checkbox"/>
5. Cultural heritage	<input checked="" type="checkbox"/>	<input type="checkbox"/>
6. Visual enhancement	<input checked="" type="checkbox"/>	<input checked="" type="checkbox"/>
7. Space for people/informal recreation	<input checked="" type="checkbox"/>	<input checked="" type="checkbox"/>
8. Play	<input checked="" type="checkbox"/>	<input checked="" type="checkbox"/>
9. Food growing	<input type="checkbox"/>	<input type="checkbox"/>
10. Separation function	<input checked="" type="checkbox"/>	<input checked="" type="checkbox"/>
Recommended for SINC designation		<input type="checkbox"/> +2

Comments

SINCs coincident with the open space

Site Number: GrBI15

Subsection: RT43

Name: Birchmere

MOL coincident with the open space

Site ID: 16 Site Name: Birdbrook Road Nature Reserve

Typology: Natural and semi-natural greenspace

Section A - Survey Information

Overall Quality Score - 45

Overall Value Score - 34

Date of audit: 03/06/2016

Time spent surveying: 15 minutes

Surveyor: TB

Survey site access: No access



Questions that contribute to the Quality score are in green

Questions that contribute to the Value score are in Yellow

Section A - Site Information

Quality Score - 0

Value Score - 6

Site ID: 16

Typology: Natural and semi-natural greenspace

Site name: Birdbrook Road Nature Reserve

Area (Ha): 1.13

Easting: 541310

Northing: 175516

Baseline Assessment - Planning Designations

National (Statutory) - Score of 3 if present

- ☐ Listed building
- ☐ Scheduled Monument
- ☐ Site of Special Scientific Interest (SSSI)
- ☐ National Nature Reserve (NNR)
- ☐ Green Belt
- ☐ AONB
- ☐ SPA

- ☐ SAC
- ☐ Ramsar
- ☐ World Heritage Site (and buffer)

National (Non-statutory) - Score of 3 if present

- ☐ EH Register of Historic Parks and Gardens
- ☐ Sustrans Cycle Routes
- ☒ Within a Flood Risk Zone

Site ID: 16 Site Name: Birdbrook Road Nature Reserve

Typology: Natural and semi-natural greenspace

Regional - Score of 2 if present

- ☒ Site of Importance for Nature Conservation (SINC)
- ☐ MOL
- ☐ Green Chain
- ☐ Regionally Important Geological and Geomorphological Site

Local - Score of 1 if present

- ☐ Conservation Area
- ☐ Local Nature Reserve
- ☐ Riverside Walk
- ☒ Community Open Space
- ☐ Area of Special Character
- ☐ Historic Landscape

Section A - Baseline Assessment - Community Involvement

- ☐ Is there a 'Friends of' group for this site? (+1)

Name of group:

- ☐ Is there a programme of activities / events that take place at the site? (+1)

If so, score the quality of the events programme (0-5):

0

Section A - Baseline Assessment - Management

- ☐ Is there a full-time staff presence on site? (+1)
- ☐ Has the site achieved a Green Flag award? (+1)
- ☐ Has the site achieved a Green Pennant award? (+1)
- ☐ Has the site achieved a Green Heritage award? (+1)

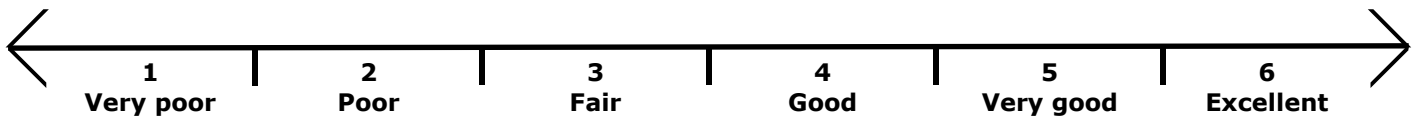
Site ID: 16 Site Name: Birdbrook Road Nature Reserve

Typology: Natural and semi-natural greenspace

Section B - Field Assessment

Quality Score - 45

Value Score - 27



A: Welcoming place

1. Welcoming:
2. Good and safe access:
3. Signage:
4. Equal access for all:
5. Site access:

B: Healthy, safe and secure

6. Safe equipment and facilities:
7. Personal security in open space:
8. Dog fouling:
9. Appropriate provision of facilities:
10. Quality of facilities:

C: Clean and well maintained

11. Litter and waste management:
12. Grounds maintenance and horticulture:
13. Building and infrastructure maintenance:

D: Sustainability

14. Environmental sustainability:
15. Waste minimisation:
16. Arboriculture and woodland management:

E: Conservation and heritage

17. Conservation of natural features, wild fauna and flora:
18. Conservation of landscape features:
19. Conservation of buildings and structures:
20. Structural townscape role:

F: Community involvement

21. Community involvement in management and development:
22. Appropriate provision for community:

G: Marketing

23. Marketing and promotion:
24. Provision of appropriate information:
25. Provision of appropriate educational / information:

H: Comments

Site appeared to be closed but there were views into and across the site area. Minimal signage and not very informative

Site ID: 16 Site Name: Birdbrook Road Nature Reserve

Typology: Natural and semi-natural greenspace

Section C - Play Provision

Quality Score - 0

Value Score - 0

1. If a play area is within site, please note type (if known):

2. Is there play equipment on site? ☐

If so;

3. How many separate items of equipment?

+1 Per item

4. Which age groups are catered for? (+1 each)

☐ A. Under 5 years

☐ B. 5 to 11 years

☐ C. Over 11 years

5. Which play activities are provided for? (+1 each)

☐ A. Balancing

☐ E. Social Play

☐ I. Viewing

☐ B. Rocking

☐ F. Swinging

☐ J. Counting

☐ C. Climbing / Agility

☐ G. Rotating

☐ K. Touching

☐ D. Sliding

☐ H. Jumping

6. Is there impact absorbant surfacing around the equipment?

☐ +1

7. Is the play area fenced off from the rest of the open space?

☐ +1

If so;

8. Are there benches within the enclosure?

☐ +1

9. Are there litter bins within the enclosure?

☐ +1

10. Are gates outward opening?

☐ +1

11. Are gates self closing?

☐ +1

12. Is there a play area notice at the entrance stating dog free, children only and emergency contacts?

☐ +1

13. Is there space within the enclosure, separate from the equipped area, for informal play/ general?

☐ +1

14. Overall condition of play equipment (Score 1-3)

15. Is there other provision for play on site? ☐

16. If so, what? (Note condition for each feature, score 1-5)

A. MUGA

B. Interactive water play feature

C. Rebound wall

D. Skateboarding ramps

E. Youth shelter

F. Other

G. Overall condition of other play provision

17. Tick if scope for enhancement? ☐

Site ID: 16 Site Name: Birdbrook Road Nature Reserve

Typology: Natural and semi-natural greenspace

Section D - Active Recreation / Sport Provision

Quality Score - 0

Value Score - 1

☐ Is this part of the site accessible?

Note the number and condition score for each type of facility present on the site (score 1 - 3)

	No.	Score	Details (e.g. pitch surface)
1. Athletics track	<input type="text"/>	<input type="text"/>	<input type="text"/>
2. Football pitch (full size)	<input type="text"/>	<input type="text"/>	<input type="text"/>
3. Football pitch (junior)	<input type="text"/>	<input type="text"/>	<input type="text"/>
4. Rugby pitch	<input type="text"/>	<input type="text"/>	<input type="text"/>
5. Cricket pitch	<input type="text"/>	<input type="text"/>	<input type="text"/>
6. Outdoor bowls	<input type="text"/>	<input type="text"/>	<input type="text"/>
7. Other pitch	<input type="text"/>	<input type="text"/>	<input type="text"/>
8. Golf	<input type="text"/>	<input type="text"/>	<input type="text"/>
9. Other facilities	<input type="text"/>	<input type="text"/>	<input type="text"/>

☐ Tick if scope for enhancement

Evidence of informal recreational use

10. What evidence of informal recreation was apparent at the time of the audit?

- | | | |
|---|--|---|
| <input type="checkbox"/> a. Walking / dog walking | <input type="checkbox"/> d. Sitting / relaxing | <input type="checkbox"/> g. Skateboarding |
| <input type="checkbox"/> b. Children's play | <input type="checkbox"/> e. Desire lines | <input type="checkbox"/> h. Cycling |
| <input type="checkbox"/> c. Teenagers 'hanging out' | <input type="checkbox"/> f. Horse riding | |

i. Other:

j: Overall provision for informal recreation (score 1-3):

☐ Tick if scope for enhancement

Basic amenities / site furniture provision

	Score (1-3)		Score (1-3)
<input type="checkbox"/> 27. Operational toilets	<input type="text"/>	<input type="checkbox"/> 35. Dog bins	<input type="text"/>
<input type="checkbox"/> 28. Disabled toilets	<input type="text"/>	<input type="checkbox"/> 36. Seating	<input type="text"/>
<input type="checkbox"/> 29. Staff office	<input type="text"/>	<input checked="" type="checkbox"/> 37. Nature trail	<input type="text"/>
<input type="checkbox"/> 30. Onsite car parking	<input type="text"/>	<input type="checkbox"/> 38. Trim trail	<input type="text"/>
<input type="checkbox"/> 31. Offsite car parking	<input type="text"/>	<input type="checkbox"/> 39. Drinking water fountain	<input type="text"/>
<input type="checkbox"/> 32. Cafe	<input type="text"/>	<input type="checkbox"/> 40. Lifebelts	<input type="text"/>
<input type="checkbox"/> 33. Community centre	<input type="text"/>	<input type="checkbox"/> 41. Public telephone	<input type="text"/>
<input type="checkbox"/> 34. Litter bins	<input type="text"/>	<input type="checkbox"/> 42. Cycle parking	<input type="text"/>

43. Other basic amenities:

☒ Tick if scope for enhancement

Site ID:	16	Site Name:	Birdbrook Road Nature Reserve
----------	----	------------	-------------------------------

Typology: Natural and semi-natural greenspace

Section E - Multi-Functionality

Functions	Existing	Potential
1. Water attenuation	<input checked="" type="checkbox"/>	<input type="checkbox"/>
2. Reduce air pollution	<input checked="" type="checkbox"/>	<input type="checkbox"/>
3. Reduce noise pollution	<input type="checkbox"/>	<input type="checkbox"/>
4. Biodiversity/wildlife enhancement	<input checked="" type="checkbox"/>	<input type="checkbox"/>
5. Cultural heritage	<input type="checkbox"/>	<input type="checkbox"/>
6. Visual enhancement	<input type="checkbox"/>	<input checked="" type="checkbox"/>
7. Space for people/informal recreation	<input type="checkbox"/>	<input checked="" type="checkbox"/>
8. Play	<input type="checkbox"/>	<input checked="" type="checkbox"/>
9. Food growing	<input type="checkbox"/>	<input type="checkbox"/>
10. Separation function	<input checked="" type="checkbox"/>	<input type="checkbox"/>

Recommended for SINC designation ☐ +2

Comments

SINCs coincident with the open space

Site Number: M132 Subsection: AC51 Name: Kidbrooke Green and Birdbrook Road Nature Reserves

MOL coincident with the open space

Site ID: 17 Site Name: Blackheath Park

Typology: Natural and semi-natural greenspace

Section A - Survey Information

Overall Quality Score - 74

Overall Value Score - 67

Date of audit: 14/04/2016

Time spent surveying: 45 mins

Surveyor: MG

Survey site access: Whole site



Questions that contribute to the Quality score are in green

Questions that contribute to the Value score are in Yellow

Section A - Site Information

Quality Score - 7

Value Score - 20

Site ID: 17

Typology: Natural and semi-natural greenspace

Site name: Blackheath Park

Area (Ha): 25.30

Easting: 539290

Northing: 176903

Baseline Assessment - Planning Designations

National (Statutory) - Score of 3 if present

- ☒ Listed building
- ☐ Scheduled Monument
- ☐ Site of Special Scientific Interest (SSSI)
- ☐ National Nature Reserve (NNR)
- ☐ Green Belt
- ☐ AONB
- ☐ SPA

- ☐ SAC
- ☐ Ramsar
- ☒ World Heritage Site (and buffer)

National (Non-statutory) - Score of 3 if present

- ☐ EH Register of Historic Parks and Gardens
- ☒ Sustrans Cycle Routes
- ☒ Within a Flood Risk Zone

Site ID: 17 Site Name: Blackheath Park

Typology: Natural and semi-natural greenspace

Regional - Score of 2 if present

- ☒ Site of Importance for Nature Conservation (SINC)
- ☒ MOL
- ☐ Green Chain
- ☐ Regionally Important Geological and Geomorphological Site

Local - Score of 1 if present

- ☒ Conservation Area
- ☐ Local Nature Reserve
- ☐ Riverside Walk
- ☐ Community Open Space
- ☒ Area of Special Character
- ☐ Historic Landscape

Section A - Baseline Assessment - Community Involvement

- ☒ Is there a 'Friends of' group for this site? (+1)

Name of group: Blackheath Joint Working Party

- ☒ Is there a programme of activities / events that take place at the site? (+1)

If so, score the quality of the events programme (0-5):

3

Section A - Baseline Assessment - Management

- ☒ Is there a full-time staff presence on site? (+1)
- ☒ Has the site achieved a Green Flag award? (+1)
- ☐ Has the site achieved a Green Pennant award? (+1)
- ☐ Has the site achieved a Green Heritage award? (+1)

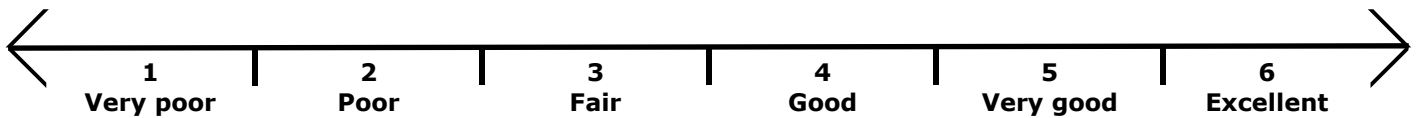
Site ID: 17 Site Name: Blackheath Park

Typology: Natural and semi-natural greenspace

Section B - Field Assessment

Quality Score - 48

Value Score - 28



A: Welcoming place

1. Welcoming:
2. Good and safe access:
3. Signage:
4. Equal access for all:
5. Site access:

B: Healthy, safe and secure

6. Safe equipment and facilities:
7. Personal security in open space:
8. Dog fouling:
9. Appropriate provision of facilities:
10. Quality of facilities:

C: Clean and well maintained

11. Litter and waste management:
12. Grounds maintenance and horticulture:
13. Building and infrastructure maintenance:

D: Sustainability

14. Environmental sustainability:
15. Waste minimisation:
16. Arboriculture and woodland management:

E: Conservation and heritage

17. Conservation of natural features, wild fauna and flora:
18. Conservation of landscape features:
19. Conservation of buildings and structures:
20. Structural townscape role:

F: Community involvement

21. Community involvement in management and development:
22. Appropriate provision for community:

G: Marketing

23. Marketing and promotion:
24. Provision of appropriate information:
25. Provision of appropriate educational / information:

H: Comments

Site consists of numerous parcels of Blackheath surrounding Greenwich Park. Includes woodland areas, a pond, open grassland and a bowls green.

Site ID: 17 Site Name: Blackheath Park

Typology: Natural and semi-natural greenspace

Section C - Play Provision

Quality Score - 0

Value Score - 0

1. If a play area is within site, please note type (if known):

2. Is there play equipment on site? ☐

If so;

3. How many separate items of equipment?

+1 Per item

4. Which age groups are catered for? (+1 each)

☐ A. Under 5 years

☐ B. 5 to 11 years

☐ C. Over 11 years

5. Which play activities are provided for? (+1 each)

☐ A. Balancing

☐ E. Social Play

☐ I. Viewing

☐ B. Rocking

☐ F. Swinging

☐ J. Counting

☐ C. Climbing / Agility

☐ G. Rotating

☐ K. Touching

☐ D. Sliding

☐ H. Jumping

6. Is there impact absorbant surfacing around the equipment?

☐ +1

7. Is the play area fenced off from the rest of the open space?

☐ +1

If so;

8. Are there benches within the enclosure?

☐ +1

9. Are there litter bins within the enclosure?

☐ +1

10. Are gates outward opening?

☐ +1

11. Are gates self closing?

☐ +1

12. Is there a play area notice at the entrance stating dog free, children only and emergency contacts?

☐ +1

13. Is there space within the enclosure, separate from the equipped area, for informal play/ general?

☐ +1

14. Overall condition of play equipment (Score 1-3)

15. Is there other provision for play on site? ☐

16. If so, what? (Note condition for each feature, score 1-5)

A. MUGA

B. Interactive water play feature

C. Rebound wall

D. Skateboarding ramps

E. Youth shelter

F. Other

G. Overall condition of other play provision

17. Tick if scope for enhancement? ☐

Site ID: 17 Site Name: Blackheath Park

Typology: Natural and semi-natural greenspace

Section D - Active Recreation / Sport Provision

Quality Score - 19

Value Score - 19

☐ Is this part of the site accessible?

Note the number and condition score for each type of facility present on the site (score 1 - 3)

	No.	Score	Details (e.g. pitch surface)
1. Athletics track			
2. Football pitch (full size)	6	2	Grass
3. Football pitch (junior)			
4. Rugby pitch			
5. Cricket pitch			
6. Outdoor bowls	1	2	
7. Other pitch			
8. Golf			
9. Other facilities	3	3	Tennis Courts

☐ Tick if scope for enhancement

Evidence of informal recreational use

10. What evidence of informal recreation was apparent at the time of the audit?

- | | | |
|--|---|--|
| <input checked="" type="checkbox"/> a. Walking / dog walking | <input checked="" type="checkbox"/> d. Sitting / relaxing | <input type="checkbox"/> g. Skateboarding |
| <input type="checkbox"/> b. Children's play | <input checked="" type="checkbox"/> e. Desire lines | <input checked="" type="checkbox"/> h. Cycling |
| <input checked="" type="checkbox"/> c. Teenagers 'hanging out' | <input type="checkbox"/> f. Horse riding | |

i. Other:

j: Overall provision for informal recreation (score 1-3):

☒ Tick if scope for enhancement

Basic amenities / site furniture provision

	Score (1-3)		Score (1-3)
<input type="checkbox"/> 27. Operational toilets	<input type="text"/>	<input checked="" type="checkbox"/> 35. Dog bins	<input type="text" value="2"/>
<input type="checkbox"/> 28. Disabled toilets	<input type="text"/>	<input checked="" type="checkbox"/> 36. Seating	<input type="text" value="2"/>
<input checked="" type="checkbox"/> 29. Staff office	<input type="text" value="2"/>	<input type="checkbox"/> 37. Nature trail	<input type="text"/>
<input type="checkbox"/> 30. Onsite car parking	<input type="text"/>	<input type="checkbox"/> 38. Trim trail	<input type="text"/>
<input type="checkbox"/> 31. Offsite car parking	<input type="text"/>	<input type="checkbox"/> 39. Drinking water fountain	<input type="text"/>
<input type="checkbox"/> 32. Cafe	<input type="text"/>	<input type="checkbox"/> 40. Lifebelts	<input type="text"/>
<input type="checkbox"/> 33. Community centre	<input type="text"/>	<input type="checkbox"/> 41. Public telephone	<input type="text"/>
<input checked="" type="checkbox"/> 34. Litter bins	<input type="text" value="2"/>	<input type="checkbox"/> 42. Cycle parking	<input type="text"/>

43. Other basic amenities:

☒ Tick if scope for enhancement

Site ID: 17 Site Name: Blackheath Park

Typology: Natural and semi-natural greenspace

Section E - Multi-Functionality

Functions	Existing	Potential
1. Water attenuation	<input checked="" type="checkbox"/>	<input checked="" type="checkbox"/>
2. Reduce air pollution	<input checked="" type="checkbox"/>	<input checked="" type="checkbox"/>
3. Reduce noise pollution	<input type="checkbox"/>	<input type="checkbox"/>
4. Biodiversity/wildlife enhancement	<input type="checkbox"/>	<input checked="" type="checkbox"/>
5. Cultural heritage	<input type="checkbox"/>	<input type="checkbox"/>
6. Visual enhancement	<input type="checkbox"/>	<input checked="" type="checkbox"/>
7. Space for people/informal recreation	<input checked="" type="checkbox"/>	<input checked="" type="checkbox"/>
8. Play	<input type="checkbox"/>	<input checked="" type="checkbox"/>
9. Food growing	<input type="checkbox"/>	<input type="checkbox"/>
10. Separation function	<input checked="" type="checkbox"/>	<input type="checkbox"/>

Recommended for SINC designation ☐ +2

Comments

SINCs coincident with the open space

Site Number:	M069b	Subsection:	AC58	Name:	Blackheath and Greenwich Park
Site Number:	M069c	Subsection:	AC59	Name:	Blackheath and Greenwich Park
Site Number:	M069d	Subsection:	AC60	Name:	Blackheath and Greenwich Park
Site Number:	M069f	Subsection:	AC62	Name:	Blackheath and Greenwich Park

MOL coincident with the open space

MOL ID:	MOL51
MOL ID:	MOL50
MOL ID:	MOL41
MOL ID:	MOL49
MOL ID:	MOL45
MOL ID:	MOL43
MOL ID:	MOL44

Site ID:

17

Site Name:

Blackheath Park

Typology:

Natural and semi-natural greenspace

MOL ID:	MOL48
MOL ID:	MOL47
MOL ID:	MOL46
MOL ID:	MOL52
MOL ID:	MOL41

Site ID: 21 Site Name: Blackheath to Falconwood Railsides 1

Typology: Green corridor

Section A - Survey Information

Overall Quality Score - 39

Overall Value Score - 21

Date of audit: 01/06/2016

Time spent surveying: 30 minutes

Surveyor: TB

Survey site access: No access



Questions that contribute to the Quality score are in green

Questions that contribute to the Value score are in Yellow

Section A - Site Information

Quality Score - 0

Value Score - 6

Site ID: 21 Typology: Green corridor

Site name: Blackheath to Falconwood Railsides

Area (Ha): 2.22

Easting: 539989

Northing: 176129

Baseline Assessment - Planning Designations

National (Statutory) - Score of 3 if present

- ☐ Listed building
- ☐ Scheduled Monument
- ☐ Site of Special Scientific Interest (SSSI)
- ☐ National Nature Reserve (NNR)
- ☐ Green Belt
- ☐ AONB
- ☐ SPA

- ☐ SAC
- ☐ Ramsar
- ☐ World Heritage Site (and buffer)

National (Non-statutory) - Score of 3 if present

- ☐ EH Register of Historic Parks and Gardens
- ☐ Sustrans Cycle Routes
- ☒ Within a Flood Risk Zone

Site ID:

21

Site Name:

Blackheath to Falconwood Railsides 1

Typology:

Green corridor

Regional - Score of 2 if present

- ☒ Site of Importance for Nature Conservation (SINC)
- ☐ MOL
- ☐ Green Chain
- ☐ Regionally Important Geological and Geomorphological Site

Local - Score of 1 if present

- ☒ Conservation Area
- ☐ Local Nature Reserve
- ☐ Riverside Walk
- ☐ Community Open Space
- ☐ Area of Special Character
- ☐ Historic Landscape

Section A - Baseline Assessment - Community Involvement

- ☐ Is there a 'Friends of' group for this site? (+1)

Name of group:

- ☐ Is there a programme of activities / events that take place at the site? (+1)

If so, score the quality of the events programme (0-5):

0

Section A - Baseline Assessment - Management

- ☐ Is there a full-time staff presence on site? (+1)
- ☐ Has the site achieved a Green Flag award? (+1)
- ☐ Has the site achieved a Green Pennant award? (+1)
- ☐ Has the site achieved a Green Heritage award? (+1)

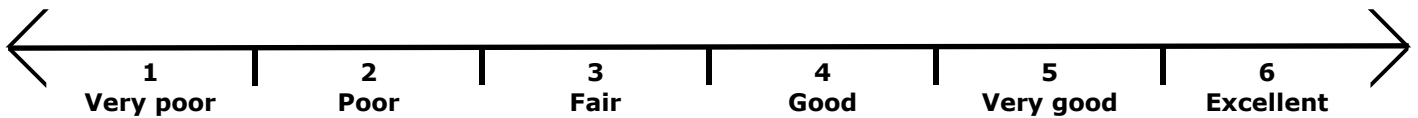
Site ID: 21 Site Name: Blackheath to Falconwood Railsides 1

Typology: Green corridor

Section B - Field Assessment

Quality Score - 39

Value Score - 15



A: Welcoming place

1. Welcoming:
2. Good and safe access:
3. Signage:
4. Equal access for all:
5. Site access:

B: Healthy, safe and secure

6. Safe equipment and facilities:
7. Personal security in open space:
8. Dog fouling:
9. Appropriate provision of facilities:
10. Quality of facilities:

C: Clean and well maintained

11. Litter and waste management:
12. Grounds maintenance and horticulture:
13. Building and infrastructure maintenance:

D: Sustainability

14. Environmental sustainability:
15. Waste minimisation:
16. Arboriculture and woodland management:

E: Conservation and heritage

17. Conservation of natural features, wild fauna and flora:
18. Conservation of landscape features:
19. Conservation of buildings and structures:
20. Structural townscape role:

F: Community involvement

21. Community involvement in management and development:
22. Appropriate provision for community:

G: Marketing

23. Marketing and promotion:
24. Provision of appropriate information:
25. Provision of appropriate educational / information:

H: Comments

Railway embankments

Site ID: 21

Site Name: Blackheath to Falconwood Railsides 1

Typology: Green corridor

Section C - Play Provision

Quality Score - 0

Value Score - 0

1. If a play area is within site, please note type (if known):

2. Is there play equipment on site? ☐

If so;

3. How many separate items of equipment?

+1 Per item

4. Which age groups are catered for? (+1 each)

☐ A. Under 5 years

☐ B. 5 to 11 years

☐ C. Over 11 years

5. Which play activities are provided for? (+1 each)

☐ A. Balancing

☐ E. Social Play

☐ I. Viewing

☐ B. Rocking

☐ F. Swinging

☐ J. Counting

☐ C. Climbing / Agility

☐ G. Rotating

☐ K. Touching

☐ D. Sliding

☐ H. Jumping

6. Is there impact absorbant surfacing around the equipment?

☐ +1

7. Is the play area fenced off from the rest of the open space?

☐ +1

If so;

8. Are there benches within the enclosure?

☐ +1

9. Are there litter bins within the enclosure?

☐ +1

10. Are gates outward opening?

☐ +1

11. Are gates self closing?

☐ +1

12. Is there a play area notice at the entrance stating dog free, children only and emergency contacts?

☐ +1

13. Is there space within the enclosure, separate from the equipped area, for informal play/ general?

☐ +1

14. Overall condition of play equipment (Score 1-3)

15. Is there other provision for play on site? ☐

16. If so, what? (Note condition for each feature, score 1-5)

A. MUGA

B. Interactive water play feature

C. Rebound wall

D. Skateboarding ramps

E. Youth shelter

F. Other

G. Overall condition of other play provision

17. Tick if scope for enhancement? ☐

Site ID: 21

Site Name: Blackheath to Falconwood Railsides 1

Typology: Green corridor

Section D - Active Recreation / Sport Provision

Quality Score - 0

Value Score - 0

☐ Is this part of the site accessible?

Note the number and condition score for each type of facility present on the site (score 1 - 3)

	No.	Score	Details (e.g. pitch surface)
1. Athletics track	<input type="text"/>	<input type="text"/>	<input type="text"/>
2. Football pitch (full size)	<input type="text"/>	<input type="text"/>	<input type="text"/>
3. Football pitch (junior)	<input type="text"/>	<input type="text"/>	<input type="text"/>
4. Rugby pitch	<input type="text"/>	<input type="text"/>	<input type="text"/>
5. Cricket pitch	<input type="text"/>	<input type="text"/>	<input type="text"/>
6. Outdoor bowls	<input type="text"/>	<input type="text"/>	<input type="text"/>
7. Other pitch	<input type="text"/>	<input type="text"/>	<input type="text"/>
8. Golf	<input type="text"/>	<input type="text"/>	<input type="text"/>
9. Other facilities	<input type="text"/>	<input type="text"/>	<input type="text"/>

☐ Tick if scope for enhancement**Evidence of informal recreational use**

10. What evidence of informal recreation was apparent at the time of the audit?

- | | | |
|---|--|---|
| <input type="checkbox"/> a. Walking / dog walking | <input type="checkbox"/> d. Sitting / relaxing | <input type="checkbox"/> g. Skateboarding |
| <input type="checkbox"/> b. Children's play | <input type="checkbox"/> e. Desire lines | <input type="checkbox"/> h. Cycling |
| <input type="checkbox"/> c. Teenagers 'hanging out' | <input type="checkbox"/> f. Horse riding | |

i. Other:

j: Overall provision for informal recreation (score 1-3):

☐ Tick if scope for enhancement**Basic amenities / site furniture provision**

	Score (1-3)		Score (1-3)
<input type="checkbox"/> 27. Operational toilets	<input type="text"/>	<input type="checkbox"/> 35. Dog bins	<input type="text"/>
<input type="checkbox"/> 28. Disabled toilets	<input type="text"/>	<input type="checkbox"/> 36. Seating	<input type="text"/>
<input type="checkbox"/> 29. Staff office	<input type="text"/>	<input type="checkbox"/> 37. Nature trail	<input type="text"/>
<input type="checkbox"/> 30. Onsite car parking	<input type="text"/>	<input type="checkbox"/> 38. Trim trail	<input type="text"/>
<input type="checkbox"/> 31. Offsite car parking	<input type="text"/>	<input type="checkbox"/> 39. Drinking water fountain	<input type="text"/>
<input type="checkbox"/> 32. Cafe	<input type="text"/>	<input type="checkbox"/> 40. Lifebelts	<input type="text"/>
<input type="checkbox"/> 33. Community centre	<input type="text"/>	<input type="checkbox"/> 41. Public telephone	<input type="text"/>
<input type="checkbox"/> 34. Litter bins	<input type="text"/>	<input type="checkbox"/> 42. Cycle parking	<input type="text"/>

43. Other basic amenities:

☐ Tick if scope for enhancement

Site ID: 21

Site Name: Blackheath to Falconwood Railsides 1

Typology: Green corridor

Section E - Multi-Functionality

Functions	Existing	Potential
1. Water attenuation	<input type="checkbox"/>	<input type="checkbox"/>
2. Reduce air pollution	<input type="checkbox"/>	<input type="checkbox"/>
3. Reduce noise pollution	<input type="checkbox"/>	<input type="checkbox"/>
4. Biodiversity/wildlife enhancement	<input type="checkbox"/>	<input checked="" type="checkbox"/>
5. Cultural heritage	<input type="checkbox"/>	<input type="checkbox"/>
6. Visual enhancement	<input type="checkbox"/>	<input checked="" type="checkbox"/>
7. Space for people/informal recreation	<input type="checkbox"/>	<input type="checkbox"/>
8. Play	<input type="checkbox"/>	<input type="checkbox"/>
9. Food growing	<input type="checkbox"/>	<input type="checkbox"/>
10. Separation function	<input type="checkbox"/>	<input checked="" type="checkbox"/>

Recommended for SINC designation ☐ +2

Comments

Views available of embankment along the bridge but no access to the site

SINCs coincident with the open space

Site Number: GrBII17

Subsection: AC9

Name: Blackheath to Falconwood Railsides

MOL coincident with the open space

Site ID: 22 Site Name: Blackheath to Falconwood Railsides 2

Typology: Green corridor

Section A - Survey Information

Overall Quality Score - 23

Overall Value Score - 19

Date of audit: 01/06/2016

Time spent surveying: 10 minutes

Surveyor: TB

Survey site access: No access



Questions that contribute to the Quality score are in green

Questions that contribute to the Value score are in Yellow

Section A - Site Information

Quality Score - 0

Value Score - 9

Site ID: 22 Typology: Green corridor

Site name: Blackheath to Falconwood Railsides

Area (Ha): 1.43

Easting: 540666

Northing: 175774

Baseline Assessment - Planning Designations

National (Statutory) - Score of 3 if present

- ☐ Listed building
- ☐ Scheduled Monument
- ☐ Site of Special Scientific Interest (SSSI)
- ☐ National Nature Reserve (NNR)
- ☐ Green Belt
- ☐ AONB
- ☐ SPA

- ☐ SAC
- ☐ Ramsar
- ☐ World Heritage Site (and buffer)

National (Non-statutory) - Score of 3 if present

- ☐ EH Register of Historic Parks and Gardens
- ☐ Sustrans Cycle Routes
- ☒ Within a Flood Risk Zone

Site ID:

22

Site Name:

Blackheath to Falconwood Railsides 2

Typology:

Green corridor

Regional - Score of 2 if present

- ☒ Site of Importance for Nature Conservation (SINC)
- ☒ MOL
- ☒ Green Chain
- ☐ Regionally Important Geological and Geomorphological Site

Local - Score of 1 if present

- ☐ Conservation Area
- ☐ Local Nature Reserve
- ☐ Riverside Walk
- ☐ Community Open Space
- ☐ Area of Special Character
- ☐ Historic Landscape

Section A - Baseline Assessment - Community Involvement

- ☐ Is there a 'Friends of' group for this site? (+1)

Name of group:

- ☐ Is there a programme of activities / events that take place at the site? (+1)

If so, score the quality of the events programme (0-5):

0

Section A - Baseline Assessment - Management

- ☐ Is there a full-time staff presence on site? (+1)
- ☐ Has the site achieved a Green Flag award? (+1)
- ☐ Has the site achieved a Green Pennant award? (+1)
- ☐ Has the site achieved a Green Heritage award? (+1)

Site ID: 22 Site Name: Blackheath to Falconwood Railsides 2

Typology: Green corridor

Section B - Field Assessment

Quality Score - 23

Value Score - 10



A: Welcoming place

1. Welcoming: 1
2. Good and safe access: 1
3. Signage: 1
4. Equal access for all: 1
5. Site access: No public access

B: Healthy, safe and secure

6. Safe equipment and facilities: 1
7. Personal security in open space: 1
8. Dog fouling: 1
9. Appropriate provision of facilities: 1
10. Quality of facilities: 1

C: Clean and well maintained

11. Litter and waste management: 1
12. Grounds maintenance and horticulture: 1
13. Building and infrastructure maintenance: 2

D: Sustainability

14. Environmental sustainability: 3
15. Waste minimisation: 1
16. Arboriculture and woodland management: 3

E: Conservation and heritage

17. Conservation of natural features, wild fauna and flora: 3
18. Conservation of landscape features: 2
19. Conservation of buildings and structures: 2
20. Structural townscape role: 2

F: Community involvement

21. Community involvement in management and development: 1
22. Appropriate provision for community: 1

G: Marketing

23. Marketing and promotion: 1
24. Provision of appropriate information: 1
25. Provision of appropriate educational / information: 1

H: Comments

Site ID:

22

Site Name:

Blackheath to Falconwood Railsides 2

Typology:

Green corridor

Section C - Play Provision**Quality Score - 0****Value Score - 0**

1. If a play area is within site, please note type (if known):

2. Is there play equipment on site? ☐

If so;

3. How many separate items of equipment?

+1 Per item

4. Which age groups are catered for? (+1 each)

☐ A. Under 5 years☐ B. 5 to 11 years☐ C. Over 11 years

5. Which play activities are provided for? (+1 each)

☐ A. Balancing☐ E. Social Play☐ I. Viewing☐ B. Rocking☐ F. Swinging☐ J. Counting☐ C. Climbing / Agility☐ G. Rotating☐ K. Touching☐ D. Sliding☐ H. Jumping

6. Is there impact absorbant surfacing around the equipment?

☐ **+1**

7. Is the play area fenced off from the rest of the open space?

☐ **+1**

If so;

8. Are there benches within the enclosure?

☐ **+1**

9. Are there litter bins within the enclosure?

☐ **+1**

10. Are gates outward opening?

☐ **+1**

11. Are gates self closing?

☐ **+1**

12. Is there a play area notice at the entrance stating dog free, children only and emergency contacts?

☐ **+1**

13. Is there space within the enclosure, separate from the equipped area, for informal play/ general?

☐ **+1**

14. Overall condition of play equipment (Score 1-3)

15. Is there other provision for play on site? ☐

16. If so, what? (Note condition for each feature, score 1-5)

A. MUGA

B. Interactive water play feature

C. Rebound wall

D. Skateboarding ramps

E. Youth shelter

F. Other

G. Overall condition of other play provision

17. Tick if scope for enhancement? ☐

Site ID: 22

Site Name: Blackheath to Falconwood Railsides 2

Typology: Green corridor

Section D - Active Recreation / Sport Provision

Quality Score - 0

Value Score - 0

☐ Is this part of the site accessible?

Note the number and condition score for each type of facility present on the site (score 1 - 3)

	No.	Score	Details (e.g. pitch surface)
1. Athletics track	<input type="text"/>	<input type="text"/>	<input type="text"/>
2. Football pitch (full size)	<input type="text"/>	<input type="text"/>	<input type="text"/>
3. Football pitch (junior)	<input type="text"/>	<input type="text"/>	<input type="text"/>
4. Rugby pitch	<input type="text"/>	<input type="text"/>	<input type="text"/>
5. Cricket pitch	<input type="text"/>	<input type="text"/>	<input type="text"/>
6. Outdoor bowls	<input type="text"/>	<input type="text"/>	<input type="text"/>
7. Other pitch	<input type="text"/>	<input type="text"/>	<input type="text"/>
8. Golf	<input type="text"/>	<input type="text"/>	<input type="text"/>
9. Other facilities	<input type="text"/>	<input type="text"/>	<input type="text"/>

☐ Tick if scope for enhancement**Evidence of informal recreational use**

10. What evidence of informal recreation was apparent at the time of the audit?

- | | | |
|---|--|---|
| <input type="checkbox"/> a. Walking / dog walking | <input type="checkbox"/> d. Sitting / relaxing | <input type="checkbox"/> g. Skateboarding |
| <input type="checkbox"/> b. Children's play | <input type="checkbox"/> e. Desire lines | <input type="checkbox"/> h. Cycling |
| <input type="checkbox"/> c. Teenagers 'hanging out' | <input type="checkbox"/> f. Horse riding | |

i. Other:

j: Overall provision for informal recreation (score 1-3):

☐ Tick if scope for enhancement**Basic amenities / site furniture provision**

	Score (1-3)		Score (1-3)
<input type="checkbox"/> 27. Operational toilets	<input type="text"/>	<input type="checkbox"/> 35. Dog bins	<input type="text"/>
<input type="checkbox"/> 28. Disabled toilets	<input type="text"/>	<input type="checkbox"/> 36. Seating	<input type="text"/>
<input type="checkbox"/> 29. Staff office	<input type="text"/>	<input type="checkbox"/> 37. Nature trail	<input type="text"/>
<input type="checkbox"/> 30. Onsite car parking	<input type="text"/>	<input type="checkbox"/> 38. Trim trail	<input type="text"/>
<input type="checkbox"/> 31. Offsite car parking	<input type="text"/>	<input type="checkbox"/> 39. Drinking water fountain	<input type="text"/>
<input type="checkbox"/> 32. Cafe	<input type="text"/>	<input type="checkbox"/> 40. Lifebelts	<input type="text"/>
<input type="checkbox"/> 33. Community centre	<input type="text"/>	<input type="checkbox"/> 41. Public telephone	<input type="text"/>
<input type="checkbox"/> 34. Litter bins	<input type="text"/>	<input type="checkbox"/> 42. Cycle parking	<input type="text"/>

43. Other basic amenities:

☐ Tick if scope for enhancement

Site ID:

22

Site Name:

Blackheath to Falconwood Railsides 2

Typology:

Green corridor

Section E - Multi-Functionality

Functions	Existing	Potential
1. Water attenuation	<input type="checkbox"/>	<input type="checkbox"/>
2. Reduce air pollution	<input checked="" type="checkbox"/>	<input checked="" type="checkbox"/>
3. Reduce noise pollution	<input type="checkbox"/>	<input type="checkbox"/>
4. Biodiversity/wildlife enhancement	<input checked="" type="checkbox"/>	<input checked="" type="checkbox"/>
5. Cultural heritage	<input type="checkbox"/>	<input type="checkbox"/>
6. Visual enhancement	<input type="checkbox"/>	<input checked="" type="checkbox"/>
7. Space for people/informal recreation	<input type="checkbox"/>	<input type="checkbox"/>
8. Play	<input type="checkbox"/>	<input type="checkbox"/>
9. Food growing	<input type="checkbox"/>	<input type="checkbox"/>
10. Separation function	<input checked="" type="checkbox"/>	<input checked="" type="checkbox"/>
Recommended for SINC designation		<input type="checkbox"/> +2

Comments

SINC

Site Number:

GrBII17

Subsection:

AC9

Name:

Blackheath to Falconwood Railsides

MOL

MOL ID:

MOL55

MOL ID:

MOL93

Site ID: 23 Site Name: Blackheath to Falconwood Railsides 3

Typology: Green corridor

Section A - Survey Information

Overall Quality Score - 33

Overall Value Score - 24

Date of audit: 01/06/2016

Time spent surveying: 45 minutes

Surveyor: TB

Survey site access: No access



Questions that contribute to the Quality score are in green

Questions that contribute to the Value score are in Yellow

Section A - Site Information

Quality Score - 0

Value Score - 8

Site ID: 23 Typology: Green corridor

Site name: Blackheath to Falconwood Railsides

Area (Ha): 1.88

Easting: 541576

Northing: 175283

Baseline Assessment - Planning Designations

National (Statutory) - Score of 3 if present

- ☐ Listed building
- ☐ Scheduled Monument
- ☐ Site of Special Scientific Interest (SSSI)
- ☐ National Nature Reserve (NNR)
- ☐ Green Belt
- ☐ AONB
- ☐ SPA

- ☐ SAC
- ☐ Ramsar
- ☐ World Heritage Site (and buffer)

National (Non-statutory) - Score of 3 if present

- ☐ EH Register of Historic Parks and Gardens
- ☒ Sustrans Cycle Routes
- ☒ Within a Flood Risk Zone

Site ID:

23

Site Name:

Blackheath to Falconwood Railsides 3

Typology:

Green corridor

Regional - Score of 2 if present

- ☒ **Site of Importance for Nature Conservation (SINC)**
- ☐ **MOL**
- ☐ **Green Chain**
- ☐ **Regionally Important Geological and Geomorphological Site**

Local - Score of 1 if present

- ☐ **Conservation Area**
- ☐ **Local Nature Reserve**
- ☐ **Riverside Walk**
- ☐ **Community Open Space**
- ☐ **Area of Special Character**
- ☐ **Historic Landscape**

Section A - Baseline Assessment - Community Involvement

- ☐ **Is there a 'Friends of' group for this site? (+1)**

Name of group:

- ☐ **Is there a programme of activities / events that take place at the site? (+1)**

If so, score the quality of the events programme (0-5):

0

Section A - Baseline Assessment - Management

- ☐ **Is there a full-time staff presence on site? (+1)**
- ☐ **Has the site achieved a Green Flag award? (+1)**
- ☐ **Has the site achieved a Green Pennant award? (+1)**
- ☐ **Has the site achieved a Green Heritage award? (+1)**

Site ID: 23

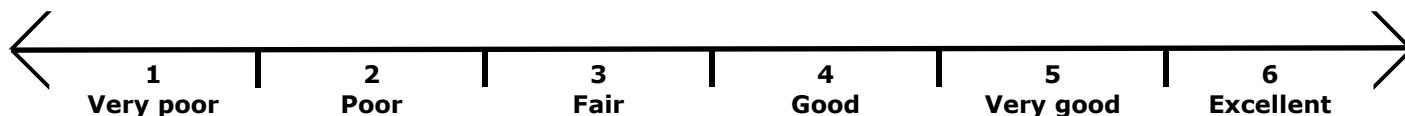
Site Name: Blackheath to Falconwood Railsides 3

Typology: Green corridor

Section B - Field Assessment

Quality Score - 33

Value Score - 16



A: Welcoming place

1. Welcoming:
2. Good and safe access:
3. Signage:
4. Equal access for all:
5. Site access:

B: Healthy, safe and secure

6. Safe equipment and facilities:
7. Personal security in open space:
8. Dog fouling:
9. Appropriate provision of facilities:
10. Quality of facilities:

C: Clean and well maintained

11. Litter and waste management:
12. Grounds maintenance and horticulture:
13. Building and infrastructure maintenance:

D: Sustainability

14. Environmental sustainability:
15. Waste minimisation:
16. Arboriculture and woodland management:

E: Conservation and heritage

17. Conservation of natural features, wild fauna and flora:
18. Conservation of landscape features:
19. Conservation of buildings and structures:
20. Structural townscape role:

F: Community involvement

21. Community involvement in management and development:
22. Appropriate provision for community:

G: Marketing

23. Marketing and promotion:
24. Provision of appropriate information:
25. Provision of appropriate educational / information:

H: Comments

Site ID: 23

Site Name: Blackheath to Falconwood Railsides 3

Typology: Green corridor

Section C - Play Provision

Quality Score - 0

Value Score - 0

1. If a play area is within site, please note type (if known):

2. Is there play equipment on site? ☐

If so;

3. How many separate items of equipment?

+1 Per item

4. Which age groups are catered for? (+1 each)

☐ A. Under 5 years

☐ B. 5 to 11 years

☐ C. Over 11 years

5. Which play activities are provided for? (+1 each)

☐ A. Balancing

☐ E. Social Play

☐ I. Viewing

☐ B. Rocking

☐ F. Swinging

☐ J. Counting

☐ C. Climbing / Agility

☐ G. Rotating

☐ K. Touching

☐ D. Sliding

☐ H. Jumping

6. Is there impact absorbant surfacing around the equipment?

☐ +1

7. Is the play area fenced off from the rest of the open space?

☐ +1

If so;

8. Are there benches within the enclosure?

☐ +1

9. Are there litter bins within the enclosure?

☐ +1

10. Are gates outward opening?

☐ +1

11. Are gates self closing?

☐ +1

12. Is there a play area notice at the entrance stating dog free, children only and emergency contacts?

☐ +1

13. Is there space within the enclosure, separate from the equipped area, for informal play/ general?

☐ +1

14. Overall condition of play equipment (Score 1-3)

15. Is there other provision for play on site? ☐

16. If so, what? (Note condition for each feature, score 1-5)

A. MUGA

B. Interactive water play feature

C. Rebound wall

D. Skateboarding ramps

E. Youth shelter

F. Other

G. Overall condition of other play provision

17. Tick if scope for enhancement? ☐

Site ID: 23

Site Name: Blackheath to Falconwood Railsides 3

Typology: Green corridor

Section D - Active Recreation / Sport Provision

Quality Score - 0

Value Score - 0

☐ Is this part of the site accessible?

Note the number and condition score for each type of facility present on the site (score 1 - 3)

	No.	Score	Details (e.g. pitch surface)
1. Athletics track	<input type="text"/>	<input type="text"/>	<input type="text"/>
2. Football pitch (full size)	<input type="text"/>	<input type="text"/>	<input type="text"/>
3. Football pitch (junior)	<input type="text"/>	<input type="text"/>	<input type="text"/>
4. Rugby pitch	<input type="text"/>	<input type="text"/>	<input type="text"/>
5. Cricket pitch	<input type="text"/>	<input type="text"/>	<input type="text"/>
6. Outdoor bowls	<input type="text"/>	<input type="text"/>	<input type="text"/>
7. Other pitch	<input type="text"/>	<input type="text"/>	<input type="text"/>
8. Golf	<input type="text"/>	<input type="text"/>	<input type="text"/>
9. Other facilities	<input type="text"/>	<input type="text"/>	<input type="text"/>

☐ Tick if scope for enhancement**Evidence of informal recreational use**

10. What evidence of informal recreation was apparent at the time of the audit?

☐ a. Walking / dog walking☐ d. Sitting / relaxing☐ g. Skateboarding☐ b. Children's play☐ e. Desire lines☐ h. Cycling☐ c. Teenagers 'hanging out'☐ f. Horse riding

i. Other:

j: Overall provision for informal recreation (score 1-3):

☐ Tick if scope for enhancement**Basic amenities / site furniture provision**

	Score (1-3)		Score (1-3)
<input type="checkbox"/> 27. Operational toilets	<input type="text"/>	<input type="checkbox"/> 35. Dog bins	<input type="text"/>
<input type="checkbox"/> 28. Disabled toilets	<input type="text"/>	<input type="checkbox"/> 36. Seating	<input type="text"/>
<input type="checkbox"/> 29. Staff office	<input type="text"/>	<input type="checkbox"/> 37. Nature trail	<input type="text"/>
<input type="checkbox"/> 30. Onsite car parking	<input type="text"/>	<input type="checkbox"/> 38. Trim trail	<input type="text"/>
<input type="checkbox"/> 31. Offsite car parking	<input type="text"/>	<input type="checkbox"/> 39. Drinking water fountain	<input type="text"/>
<input type="checkbox"/> 32. Cafe	<input type="text"/>	<input type="checkbox"/> 40. Lifebelts	<input type="text"/>
<input type="checkbox"/> 33. Community centre	<input type="text"/>	<input type="checkbox"/> 41. Public telephone	<input type="text"/>
<input type="checkbox"/> 34. Litter bins	<input type="text"/>	<input type="checkbox"/> 42. Cycle parking	<input type="text"/>

43. Other basic amenities:

☐ Tick if scope for enhancement

Site ID: 23

Site Name: Blackheath to Falconwood Railsides 3

Typology: Green corridor

Section E - Multi-Functionality

Functions	Existing	Potential
1. Water attenuation	<input type="checkbox"/>	<input type="checkbox"/>
2. Reduce air pollution	<input type="checkbox"/>	<input type="checkbox"/>
3. Reduce noise pollution	<input type="checkbox"/>	<input checked="" type="checkbox"/>
4. Biodiversity/wildlife enhancement	<input type="checkbox"/>	<input checked="" type="checkbox"/>
5. Cultural heritage	<input type="checkbox"/>	<input type="checkbox"/>
6. Visual enhancement	<input type="checkbox"/>	<input checked="" type="checkbox"/>
7. Space for people/informal recreation	<input type="checkbox"/>	<input type="checkbox"/>
8. Play	<input type="checkbox"/>	<input type="checkbox"/>
9. Food growing	<input type="checkbox"/>	<input type="checkbox"/>
10. Separation function	<input type="checkbox"/>	<input type="checkbox"/>

Recommended for SINC designation ☐ +2

Comments

Views available of embankments from bridges and occasional gaps in housing. No access to space.

SINCs coincident with the open space

Site Number: GrBII17

Subsection: AC9

Name: Blackheath to Falconwood Railsides

MOL coincident with the open space

Site ID: 24 Site Name: Blackheath to Falconwood Railsides 4

Typology: Green corridor

Section A - Survey Information

Overall Quality Score - 22

Overall Value Score - 17

Date of audit: 01/06/2016

Time spent surveying: 10 minutes

Surveyor: TB

Survey site access: No access



Questions that contribute to the Quality score are in green

Questions that contribute to the Value score are in Yellow

Section A - Site Information

Quality Score - 0

Value Score - 5

Site ID: 24

Typology: Green corridor

Site name: Blackheath to Falconwood Railsides

Area (Ha): 2.72

Easting: 542176

Northing: 174948

Baseline Assessment - Planning Designations

National (Statutory) - Score of 3 if present

- ☐ Listed building
- ☐ Scheduled Monument
- ☐ Site of Special Scientific Interest (SSSI)
- ☐ National Nature Reserve (NNR)
- ☐ Green Belt
- ☐ AONB
- ☐ SPA

- ☐ SAC
- ☐ Ramsar
- ☐ World Heritage Site (and buffer)

National (Non-statutory) - Score of 3 if present

- ☐ EH Register of Historic Parks and Gardens
- ☐ Sustrans Cycle Routes
- ☒ Within a Flood Risk Zone

Site ID:

24

Site Name:

Blackheath to Falconwood Railsides 4

Typology:

Green corridor

Regional - Score of 2 if present

- ☒ Site of Importance for Nature Conservation (SINC)
- ☐ MOL
- ☐ Green Chain
- ☐ Regionally Important Geological and Geomorphological Site

Local - Score of 1 if present

- ☐ Conservation Area
- ☐ Local Nature Reserve
- ☐ Riverside Walk
- ☐ Community Open Space
- ☐ Area of Special Character
- ☐ Historic Landscape

Section A - Baseline Assessment - Community Involvement

- ☐ Is there a 'Friends of' group for this site? (+1)

Name of group:

- ☐ Is there a programme of activities / events that take place at the site? (+1)

If so, score the quality of the events programme (0-5):

0

Section A - Baseline Assessment - Management

- ☐ Is there a full-time staff presence on site? (+1)
- ☐ Has the site achieved a Green Flag award? (+1)
- ☐ Has the site achieved a Green Pennant award? (+1)
- ☐ Has the site achieved a Green Heritage award? (+1)

Site ID: 24

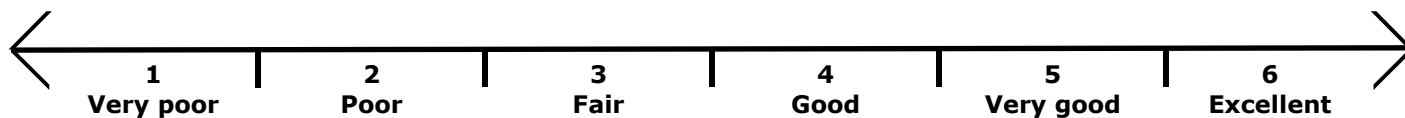
Site Name: Blackheath to Falconwood Railsides 4

Typology: Green corridor

Section B - Field Assessment

Quality Score - 22

Value Score - 12



A: Welcoming place

1. Welcoming:
2. Good and safe access:
3. Signage:
4. Equal access for all:
5. Site access:

B: Healthy, safe and secure

6. Safe equipment and facilities:
7. Personal security in open space:
8. Dog fouling:
9. Appropriate provision of facilities:
10. Quality of facilities:

C: Clean and well maintained

11. Litter and waste management:
12. Grounds maintenance and horticulture:
13. Building and infrastructure maintenance:

D: Sustainability

14. Environmental sustainability:
15. Waste minimisation:
16. Arboriculture and woodland management:

E: Conservation and heritage

17. Conservation of natural features, wild fauna and flora:
18. Conservation of landscape features:
19. Conservation of buildings and structures:
20. Structural townscape role:

F: Community involvement

21. Community involvement in management and development:
22. Appropriate provision for community:

G: Marketing

23. Marketing and promotion:
24. Provision of appropriate information:
25. Provision of appropriate educational / information:

H: Comments

Site ID:

24

Site Name:

Blackheath to Falconwood Railsides 4

Typology:

Green corridor

Section C - Play Provision**Quality Score - 0****Value Score - 0**

1. If a play area is within site, please note type (if known):

2. Is there play equipment on site? ☐

If so;

3. How many separate items of equipment?

+1 Per item

4. Which age groups are catered for? (+1 each)

☐ A. Under 5 years☐ B. 5 to 11 years☐ C. Over 11 years

5. Which play activities are provided for? (+1 each)

☐ A. Balancing☐ E. Social Play☐ I. Viewing☐ B. Rocking☐ F. Swinging☐ J. Counting☐ C. Climbing / Agility☐ G. Rotating☐ K. Touching☐ D. Sliding☐ H. Jumping

6. Is there impact absorbant surfacing around the equipment?

☐ **+1**

7. Is the play area fenced off from the rest of the open space?

☐ **+1**

If so;

8. Are there benches within the enclosure?

☐ **+1**

9. Are there litter bins within the enclosure?

☐ **+1**

10. Are gates outward opening?

☐ **+1**

11. Are gates self closing?

☐ **+1**

12. Is there a play area notice at the entrance stating dog free, children only and emergency contacts?

☐ **+1**

13. Is there space within the enclosure, separate from the equipped area, for informal play/ general?

☐ **+1**

14. Overall condition of play equipment (Score 1-3)

15. Is there other provision for play on site? ☐

16. If so, what? (Note condition for each feature, score 1-5)

A. MUGA

B. Interactive water play feature

C. Rebound wall

D. Skateboarding ramps

E. Youth shelter

F. Other

G. Overall condition of other play provision

17. Tick if scope for enhancement? ☐

Site ID: 24

Site Name: Blackheath to Falconwood Railsides 4

Typology: Green corridor

Section D - Active Recreation / Sport Provision

Quality Score - 0

Value Score - 0

☐ Is this part of the site accessible?

Note the number and condition score for each type of facility present on the site (score 1 - 3)

	No.	Score	Details (e.g. pitch surface)
1. Athletics track	<input type="text"/>	<input type="text"/>	<input type="text"/>
2. Football pitch (full size)	<input type="text"/>	<input type="text"/>	<input type="text"/>
3. Football pitch (junior)	<input type="text"/>	<input type="text"/>	<input type="text"/>
4. Rugby pitch	<input type="text"/>	<input type="text"/>	<input type="text"/>
5. Cricket pitch	<input type="text"/>	<input type="text"/>	<input type="text"/>
6. Outdoor bowls	<input type="text"/>	<input type="text"/>	<input type="text"/>
7. Other pitch	<input type="text"/>	<input type="text"/>	<input type="text"/>
8. Golf	<input type="text"/>	<input type="text"/>	<input type="text"/>
9. Other facilities	<input type="text"/>	<input type="text"/>	<input type="text"/>

☐ Tick if scope for enhancement**Evidence of informal recreational use**

10. What evidence of informal recreation was apparent at the time of the audit?

- | | | |
|---|--|---|
| <input type="checkbox"/> a. Walking / dog walking | <input type="checkbox"/> d. Sitting / relaxing | <input type="checkbox"/> g. Skateboarding |
| <input type="checkbox"/> b. Children's play | <input type="checkbox"/> e. Desire lines | <input type="checkbox"/> h. Cycling |
| <input type="checkbox"/> c. Teenagers 'hanging out' | <input type="checkbox"/> f. Horse riding | |

i. Other:

j: Overall provision for informal recreation (score 1-3):

☐ Tick if scope for enhancement**Basic amenities / site furniture provision**

	Score (1-3)		Score (1-3)
<input type="checkbox"/> 27. Operational toilets	<input type="text"/>	<input type="checkbox"/> 35. Dog bins	<input type="text"/>
<input type="checkbox"/> 28. Disabled toilets	<input type="text"/>	<input type="checkbox"/> 36. Seating	<input type="text"/>
<input type="checkbox"/> 29. Staff office	<input type="text"/>	<input type="checkbox"/> 37. Nature trail	<input type="text"/>
<input type="checkbox"/> 30. Onsite car parking	<input type="text"/>	<input type="checkbox"/> 38. Trim trail	<input type="text"/>
<input type="checkbox"/> 31. Offsite car parking	<input type="text"/>	<input type="checkbox"/> 39. Drinking water fountain	<input type="text"/>
<input type="checkbox"/> 32. Cafe	<input type="text"/>	<input type="checkbox"/> 40. Lifebelts	<input type="text"/>
<input type="checkbox"/> 33. Community centre	<input type="text"/>	<input type="checkbox"/> 41. Public telephone	<input type="text"/>
<input type="checkbox"/> 34. Litter bins	<input type="text"/>	<input type="checkbox"/> 42. Cycle parking	<input type="text"/>

43. Other basic amenities:

☐ Tick if scope for enhancement

24

Blackheath to Falconwood Railsides 4

Green corridor

Section E - Multi-Functionality

Functions	Existing	Potential
1. Water attenuation	<input type="checkbox"/>	<input type="checkbox"/>
2. Reduce air pollution	<input checked="" type="checkbox"/>	<input type="checkbox"/>
3. Reduce noise pollution	<input checked="" type="checkbox"/>	<input type="checkbox"/>
4. Biodiversity/wildlife enhancement	<input checked="" type="checkbox"/>	<input type="checkbox"/>
5. Cultural heritage	<input type="checkbox"/>	<input type="checkbox"/>
6. Visual enhancement	<input type="checkbox"/>	<input checked="" type="checkbox"/>
7. Space for people/informal recreation	<input type="checkbox"/>	<input type="checkbox"/>
8. Play	<input type="checkbox"/>	<input type="checkbox"/>
9. Food growing	<input type="checkbox"/>	<input type="checkbox"/>
10. Separation function	<input checked="" type="checkbox"/>	<input type="checkbox"/>

Recommended for SINC designation ☐ +2

Comments

SINCs coincident with the open space

GrBII17

Subsection: AC9

Name: Blackheath to Falconwood Railsides

MOL coincident with the open space

Site ID: 25 Site Name: Blackheath to Falconwood Railsides 5

Typology: Green corridor

Section A - Survey Information

Overall Quality Score - 33

Overall Value Score - 23

Date of audit: 26/05/2016

Time spent surveying: 10 mins

Surveyor: TB

Survey site access: No access



Questions that contribute to the Quality score are in green

Questions that contribute to the Value score are in Yellow

Section A - Site Information

Quality Score - 0

Value Score - 8

Site ID: 25 Typology: Green corridor

Site name: Blackheath to Falconwood Railsides

Area (Ha): 5.32

Easting: 543885

Northing: 175244

Baseline Assessment - Planning Designations

National (Statutory) - Score of 3 if present

- ☐ Listed building
- ☐ Scheduled Monument
- ☐ Site of Special Scientific Interest (SSSI)
- ☐ National Nature Reserve (NNR)
- ☐ Green Belt
- ☐ AONB
- ☐ SPA

- ☐ SAC
- ☐ Ramsar
- ☐ World Heritage Site (and buffer)

National (Non-statutory) - Score of 3 if present

- ☐ EH Register of Historic Parks and Gardens
- ☐ Sustrans Cycle Routes
- ☒ Within a Flood Risk Zone

Site ID: 25

Site Name: Blackheath to Falconwood Railsides 5

Typology: Green corridor

Regional - Score of 2 if present

- ☒ Site of Importance for Nature Conservation (SINC)
- ☐ MOL
- ☒ Green Chain
- ☐ Regionally Important Geological and Geomorphological Site

Local - Score of 1 if present

- ☐ Conservation Area
- ☐ Local Nature Reserve
- ☐ Riverside Walk
- ☐ Community Open Space
- ☒ Area of Special Character
- ☐ Historic Landscape

Section A - Baseline Assessment - Community Involvement

- ☐ Is there a 'Friends of' group for this site? (+1)

Name of group:

- ☐ Is there a programme of activities / events that take place at the site? (+1)

If so, score the quality of the events programme (0-5):

0

Section A - Baseline Assessment - Management

- ☐ Is there a full-time staff presence on site? (+1)
- ☐ Has the site achieved a Green Flag award? (+1)
- ☐ Has the site achieved a Green Pennant award? (+1)
- ☐ Has the site achieved a Green Heritage award? (+1)

Site ID: 25

Site Name: Blackheath to Falconwood Railsides 5

Typology: Green corridor

Section B - Field Assessment

Quality Score - 33

Value Score - 15



A: Welcoming place

1. Welcoming:
2. Good and safe access:
3. Signage:
4. Equal access for all:
5. Site access:

B: Healthy, safe and secure

6. Safe equipment and facilities:
7. Personal security in open space:
8. Dog fouling:
9. Appropriate provision of facilities:
10. Quality of facilities:

C: Clean and well maintained

11. Litter and waste management:
12. Grounds maintenance and horticulture:
13. Building and infrastructure maintenance:

D: Sustainability

14. Environmental sustainability:
15. Waste minimisation:
16. Arboriculture and woodland management:

E: Conservation and heritage

17. Conservation of natural features, wild fauna and flora:
18. Conservation of landscape features:
19. Conservation of buildings and structures:
20. Structural townscape role:

F: Community involvement

21. Community involvement in management and development:
22. Appropriate provision for community:

G: Marketing

23. Marketing and promotion:
24. Provision of appropriate information:
25. Provision of appropriate educational / information:

H: Comments

No public access. SINC site

Site ID:

25

Site Name:

Blackheath to Falconwood Railsides 5

Typology:

Green corridor

Section C - Play Provision**Quality Score - 0****Value Score - 0**

1. If a play area is within site, please note type (if known):

2. Is there play equipment on site? ☐

If so;

3. How many separate items of equipment?

+1 Per item

4. Which age groups are catered for? (+1 each)

☐ A. Under 5 years☐ B. 5 to 11 years☐ C. Over 11 years

5. Which play activities are provided for? (+1 each)

☐ A. Balancing☐ E. Social Play☐ I. Viewing☐ B. Rocking☐ F. Swinging☐ J. Counting☐ C. Climbing / Agility☐ G. Rotating☐ K. Touching☐ D. Sliding☐ H. Jumping

6. Is there impact absorbant surfacing around the equipment?

☐ **+1**

7. Is the play area fenced off from the rest of the open space?

☐ **+1**

If so;

8. Are there benches within the enclosure?

☐ **+1**

9. Are there litter bins within the enclosure?

☐ **+1**

10. Are gates outward opening?

☐ **+1**

11. Are gates self closing?

☐ **+1**

12. Is there a play area notice at the entrance stating dog free, children only and emergency contacts?

☐ **+1**

13. Is there space within the enclosure, separate from the equipped area, for informal play/ general?

☐ **+1**

14. Overall condition of play equipment (Score 1-3)

15. Is there other provision for play on site? ☐

16. If so, what? (Note condition for each feature, score 1-5)

A. MUGA

B. Interactive water play feature

C. Rebound wall

D. Skateboarding ramps

E. Youth shelter

F. Other

G. Overall condition of other play provision

17. Tick if scope for enhancement? ☐

Site ID: 25

Site Name: Blackheath to Falconwood Railsides 5

Typology: Green corridor

Section D - Active Recreation / Sport Provision

Quality Score - 0

Value Score - 0

☐ Is this part of the site accessible?

Note the number and condition score for each type of facility present on the site (score 1 - 3)

	No.	Score	Details (e.g. pitch surface)
1. Athletics track	<input type="text"/>	<input type="text"/>	<input type="text"/>
2. Football pitch (full size)	<input type="text"/>	<input type="text"/>	<input type="text"/>
3. Football pitch (junior)	<input type="text"/>	<input type="text"/>	<input type="text"/>
4. Rugby pitch	<input type="text"/>	<input type="text"/>	<input type="text"/>
5. Cricket pitch	<input type="text"/>	<input type="text"/>	<input type="text"/>
6. Outdoor bowls	<input type="text"/>	<input type="text"/>	<input type="text"/>
7. Other pitch	<input type="text"/>	<input type="text"/>	<input type="text"/>
8. Golf	<input type="text"/>	<input type="text"/>	<input type="text"/>
9. Other facilities	<input type="text"/>	<input type="text"/>	<input type="text"/>

☐ Tick if scope for enhancement**Evidence of informal recreational use**

10. What evidence of informal recreation was apparent at the time of the audit?

- | | | |
|---|--|---|
| <input type="checkbox"/> a. Walking / dog walking | <input type="checkbox"/> d. Sitting / relaxing | <input type="checkbox"/> g. Skateboarding |
| <input type="checkbox"/> b. Children's play | <input type="checkbox"/> e. Desire lines | <input type="checkbox"/> h. Cycling |
| <input type="checkbox"/> c. Teenagers 'hanging out' | <input type="checkbox"/> f. Horse riding | |

i. Other:

j: Overall provision for informal recreation (score 1-3):

☐ Tick if scope for enhancement**Basic amenities / site furniture provision**

	Score (1-3)		Score (1-3)
<input type="checkbox"/> 27. Operational toilets	<input type="text"/>	<input type="checkbox"/> 35. Dog bins	<input type="text"/>
<input type="checkbox"/> 28. Disabled toilets	<input type="text"/>	<input type="checkbox"/> 36. Seating	<input type="text"/>
<input type="checkbox"/> 29. Staff office	<input type="text"/>	<input type="checkbox"/> 37. Nature trail	<input type="text"/>
<input type="checkbox"/> 30. Onsite car parking	<input type="text"/>	<input type="checkbox"/> 38. Trim trail	<input type="text"/>
<input type="checkbox"/> 31. Offsite car parking	<input type="text"/>	<input type="checkbox"/> 39. Drinking water fountain	<input type="text"/>
<input type="checkbox"/> 32. Cafe	<input type="text"/>	<input type="checkbox"/> 40. Lifebelts	<input type="text"/>
<input type="checkbox"/> 33. Community centre	<input type="text"/>	<input type="checkbox"/> 41. Public telephone	<input type="text"/>
<input type="checkbox"/> 34. Litter bins	<input type="text"/>	<input type="checkbox"/> 42. Cycle parking	<input type="text"/>

43. Other basic amenities:

☐ Tick if scope for enhancement

Site ID:

25

Site Name:

Blackheath to Falconwood Railsides 5

Typology:

Green corridor

Section E - Multi-Functionality

Functions	Existing	Potential
1. Water attenuation	<input type="checkbox"/>	<input type="checkbox"/>
2. Reduce air pollution	<input type="checkbox"/>	<input type="checkbox"/>
3. Reduce noise pollution	<input type="checkbox"/>	<input type="checkbox"/>
4. Biodiversity/wildlife enhancement	<input type="checkbox"/>	<input checked="" type="checkbox"/>
5. Cultural heritage	<input type="checkbox"/>	<input type="checkbox"/>
6. Visual enhancement	<input type="checkbox"/>	<input checked="" type="checkbox"/>
7. Space for people/informal recreation	<input type="checkbox"/>	<input type="checkbox"/>
8. Play	<input type="checkbox"/>	<input type="checkbox"/>
9. Food growing	<input type="checkbox"/>	<input type="checkbox"/>
10. Separation function	<input type="checkbox"/>	<input type="checkbox"/>

Recommended for SINC designation

☐ +2

Comments

SINC's coincident with the open space

Site Number:

GrBII17

Subsection:

AC9

Name:

Blackheath to Falconwood Railsides

MOL coincident with the open space

MOL ID:

MOL60

Site ID: 27 Site Name: Bostall Gardens

Typology: Parks and gardens

Section A - Survey Information

Overall Quality Score - 87

Overall Value Score - 76

Date of audit: 13/04/2016

Time spent surveying: 30 minutes

Surveyor: TB

Survey site access: Whole site



Questions that contribute to the Quality score are in green

Questions that contribute to the Value score are in Yellow

Section A - Site Information

Quality Score - 1

Value Score - 1

Site ID: 27 Typology: Parks and gardens

Site name: Bostall Gardens

Area (Ha): 1.10

Easting: 546620

Northing: 178494

Baseline Assessment - Planning Designations

National (Statutory) - Score of 3 if present

- ☐ Listed building
- ☐ Scheduled Monument
- ☐ Site of Special Scientific Interest (SSSI)
- ☐ National Nature Reserve (NNR)
- ☐ Green Belt
- ☐ AONB
- ☐ SPA

- ☐ SAC
- ☐ Ramsar
- ☐ World Heritage Site (and buffer)

National (Non-statutory) - Score of 3 if present

- ☐ EH Register of Historic Parks and Gardens
- ☐ Sustrans Cycle Routes
- ☐ Within a Flood Risk Zone

Site ID: 27 Site Name: Bostall Gardens

Typology: Parks and gardens

Regional - Score of 2 if present

- ☐ Site of Importance for Nature Conservation (SINC)
- ☐ MOL
- ☐ Green Chain
- ☐ Regionally Important Geological and Geomorphological Site

Local - Score of 1 if present

- ☐ Conservation Area
- ☐ Local Nature Reserve
- ☐ Riverside Walk
- ☒ Community Open Space
- ☐ Area of Special Character
- ☐ Historic Landscape

Section A - Baseline Assessment - Community Involvement

- ☐ Is there a 'Friends of' group for this site? (+1)

Name of group:

- ☐ Is there a programme of activities / events that take place at the site? (+1)

If so, score the quality of the events programme (0-5):

0

Section A - Baseline Assessment - Management

- ☒ Is there a full-time staff presence on site? (+1)
- ☐ Has the site achieved a Green Flag award? (+1)
- ☐ Has the site achieved a Green Pennant award? (+1)
- ☐ Has the site achieved a Green Heritage award? (+1)

Site ID: 27 Site Name: Bostall Gardens

Typology: Parks and gardens

Section B - Field Assessment

Quality Score - 57

Value Score - 34



A: Welcoming place

1. Welcoming:
2. Good and safe access:
3. Signage:
4. Equal access for all:
5. Site access:

B: Healthy, safe and secure

6. Safe equipment and facilities:
7. Personal security in open space:
8. Dog fouling:
9. Appropriate provision of facilities:
10. Quality of facilities:

C: Clean and well maintained

11. Litter and waste management:
12. Grounds maintenance and horticulture:
13. Building and infrastructure maintenance:

D: Sustainability

14. Environmental sustainability:
15. Waste minimisation:
16. Arboriculture and woodland management:

E: Conservation and heritage

17. Conservation of natural features, wild fauna and flora:
18. Conservation of landscape features:
19. Conservation of buildings and structures:
20. Structural townscape role:

F: Community involvement

21. Community involvement in management and development:
22. Appropriate provision for community:

G: Marketing

23. Marketing and promotion:
24. Provision of appropriate information:
25. Provision of appropriate educational / information:

H: Comments

Some gates were locked. One of the buildings on site is in a bad state of repair and show signs of vandalism. However another pavilion building and other historical features are in a good condition. Includes community food growing garden.

Site ID: 27 Site Name: Bostall Gardens

Typology: Parks and gardens

Section C - Play Provision

Quality Score - 14

Value Score - 31

1. If a play area is within site, please note type (if known): Neighbourhood playable space

2. Is there play equipment on site? ☒

If so;

3. How many separate items of equipment? 9 +1 Per item

4. Which age groups are catered for? (+1 each)

☒ A. Under 5 years

☒ B. 5 to 11 years

☒ C. Over 11 years

5. Which play activities are provided for? (+1 each)

☒ A. Balancing

☒ E. Social Play

☒ I. Viewing

☒ B. Rocking

☒ F. Swinging

☒ J. Counting

☒ C. Climbing / Agility

☒ G. Rotating

☒ K. Touching

☒ D. Sliding

☒ H. Jumping

6. Is there impact absorbant surfacing around the equipment? ☒ +1

7. Is the play area fenced off from the rest of the open space? ☒ +1

If so;

8. Are there benches within the enclosure? ☒ +1

9. Are there litter bins within the enclosure? ☒ +1

10. Are gates outward opening? ☐ +1

11. Are gates self closing? ☒ +1

12. Is there a play area notice at the entrance stating dog free, children only and emergency contacts? ☒ +1

13. Is there space within the enclosure, separate from the equipped area, for informal play/ general? ☒ +1

14. Overall condition of play equipment (Score 1-3)

2

15. Is there other provision for play on site? ☒

16. If so, what? (Note condition for each feature, score 1-5)

A. MUGA

4

B. Interactive water play feature

C. Rebound wall

D. Skateboarding ramps

E. Youth shelter

F. Other

4

G. Overall condition of other play provision

4

17. Tick if scope for enhancement? ☒

Site ID: 27 Site Name: Bostall Gardens

Typology: Parks and gardens

Section D - Active Recreation / Sport Provision

Quality Score - 15

Value Score - 10

☐ Is this part of the site accessible?

Note the number and condition score for each type of facility present on the site (score 1 - 3)

	No.	Score	Details (e.g. pitch surface)
1. Athletics track	<input type="text"/>	<input type="text"/>	<input type="text"/>
2. Football pitch (full size)	<input type="text"/>	<input type="text"/>	<input type="text"/>
3. Football pitch (junior)	<input type="text"/>	<input type="text"/>	<input type="text"/>
4. Rugby pitch	<input type="text"/>	<input type="text"/>	<input type="text"/>
5. Cricket pitch	<input type="text"/>	<input type="text"/>	<input type="text"/>
6. Outdoor bowls	<input type="text"/>	<input type="text"/>	<input type="text"/>
7. Other pitch	<input type="text"/>	<input type="text"/>	<input type="text"/>
8. Golf	<input type="text"/>	<input type="text"/>	<input type="text"/>
9. Other facilities	<input type="text" value="3"/>	<input type="text" value="2"/>	Basketball court, Tennis Court, Outd

☐ Tick if scope for enhancement

Evidence of informal recreational use

10. What evidence of informal recreation was apparent at the time of the audit?

- | | | |
|--|---|---|
| <input checked="" type="checkbox"/> a. Walking / dog walking | <input checked="" type="checkbox"/> d. Sitting / relaxing | <input type="checkbox"/> g. Skateboarding |
| <input checked="" type="checkbox"/> b. Children's play | <input type="checkbox"/> e. Desire lines | <input type="checkbox"/> h. Cycling |
| <input type="checkbox"/> c. Teenagers 'hanging out' | <input type="checkbox"/> f. Horse riding | |

i. Other:

j: Overall provision for information recreation (score 1-3):

☒ Tick if scope for enhancement

Basic amenities / site furniture provision

	Score (1-3)		Score (1-3)
<input type="checkbox"/> 27. Operational toilets	<input type="text"/>	<input type="checkbox"/> 35. Dog bins	<input type="text"/>
<input type="checkbox"/> 28. Disabled toilets	<input type="text"/>	<input checked="" type="checkbox"/> 36. Seating	<input type="text" value="2"/>
<input type="checkbox"/> 29. Staff office	<input type="text"/>	<input type="checkbox"/> 37. Nature trail	<input type="text"/>
<input type="checkbox"/> 30. Onsite car parking	<input type="text"/>	<input type="checkbox"/> 38. Trim trail	<input type="text"/>
<input checked="" type="checkbox"/> 31. Offsite car parking	<input type="text" value="2"/>	<input type="checkbox"/> 39. Drinking water fountain	<input type="text"/>
<input type="checkbox"/> 32. Cafe	<input type="text"/>	<input type="checkbox"/> 40. Lifebelts	<input type="text"/>
<input type="checkbox"/> 33. Community centre	<input type="text"/>	<input type="checkbox"/> 41. Public telephone	<input type="text"/>
<input checked="" type="checkbox"/> 34. Litter bins	<input type="text" value="2"/>	<input checked="" type="checkbox"/> 42. Cycle parking	<input type="text" value="2"/>

43. Other basic amenities:

☒ Tick if scope for enhancement

Section E - Multi-Functionality

Functions	Existing	Potential
1. Water attenuation	<input type="checkbox"/>	<input type="checkbox"/>
2. Reduce air pollution	<input type="checkbox"/>	<input checked="" type="checkbox"/>
3. Reduce noise pollution	<input type="checkbox"/>	<input checked="" type="checkbox"/>
4. Biodiversity/wildlife enhancement	<input type="checkbox"/>	<input checked="" type="checkbox"/>
5. Cultural heritage	<input checked="" type="checkbox"/>	<input checked="" type="checkbox"/>
6. Visual enhancement	<input checked="" type="checkbox"/>	<input checked="" type="checkbox"/>
7. Space for people/informal recreation	<input checked="" type="checkbox"/>	<input type="checkbox"/>
8. Play	<input checked="" type="checkbox"/>	<input type="checkbox"/>
9. Food growing	<input checked="" type="checkbox"/>	<input type="checkbox"/>
10. Separation function	<input type="checkbox"/>	<input type="checkbox"/>

Recommended for SINC designation ☐ +2

Comments

MOL coincident with the open space

Site ID: 28 Site Name: Bostall Heath (incl Clam Field Open Space)

Typology: Natural and semi-natural greenspace

Section A - Survey Information

Overall Quality Score - 76

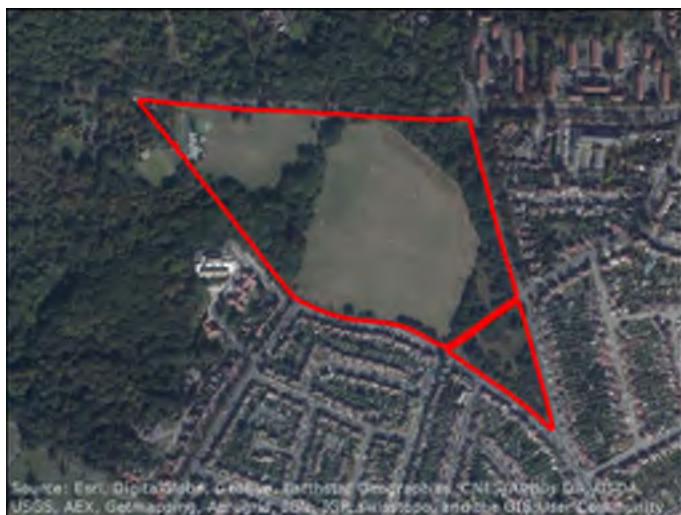
Overall Value Score - 55

Date of audit: 21/04/2016

Time spent surveying: 45mins

Surveyor: RT

Survey site access: Part site



Questions that contribute to the Quality score are in green

Questions that contribute to the Value score are in Yellow

Section A - Site Information

Quality Score - 5

Value Score - 12

Site ID: 28

Typology: Natural and semi-natural greenspace

Site name: Bostall Heath (incl Clam Field Open

Area (Ha): 13.38

Easting: 547317

Northing: 177798

Baseline Assessment - Planning Designations

National (Statutory) - Score of 3 if present

- ☐ Listed building
- ☐ Scheduled Monument
- ☐ Site of Special Scientific Interest (SSSI)
- ☐ National Nature Reserve (NNR)
- ☐ Green Belt
- ☐ AONB
- ☐ SPA

- ☐ SAC
- ☐ Ramsar
- ☐ World Heritage Site (and buffer)

National (Non-statutory) - Score of 3 if present

- ☐ EH Register of Historic Parks and Gardens
- ☐ Sustrans Cycle Routes
- ☒ Within a Flood Risk Zone

Site ID: 28 Site Name: Bostall Heath (incl Clam Field Open Space)

Typology: Natural and semi-natural greenspace

Regional - Score of 2 if present

- ☒ Site of Importance for Nature Conservation (SINC)
- ☒ MOL
- ☒ Green Chain
- ☐ Regionally Important Geological and Geomorphological Site

Local - Score of 1 if present

- ☐ Conservation Area
- ☐ Local Nature Reserve
- ☐ Riverside Walk
- ☐ Community Open Space
- ☒ Area of Special Character
- ☐ Historic Landscape

Section A - Baseline Assessment - Community Involvement

- ☒ Is there a 'Friends of' group for this site? (+1)

Name of group: Friends of Bostall Heath and Woo

- ☒ Is there a programme of activities / events that take place at the site? (+1)

If so, score the quality of the events programme (0-5):

4

Section A - Baseline Assessment - Management

- ☒ Is there a full-time staff presence on site? (+1)
- ☐ Has the site achieved a Green Flag award? (+1)
- ☐ Has the site achieved a Green Pennant award? (+1)
- ☐ Has the site achieved a Green Heritage award? (+1)

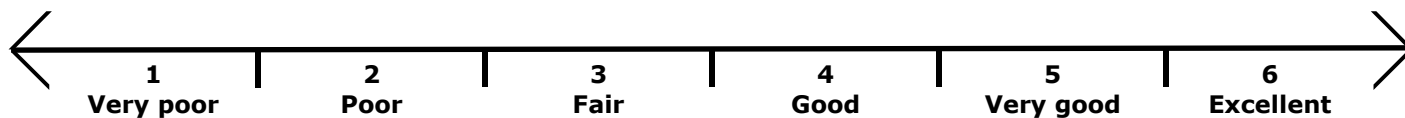
Site ID: 28 Site Name: Bostall Heath (incl Clam Field Open Space)

Typology: Natural and semi-natural greenspace

Section B - Field Assessment

Quality Score - 53

Value Score - 32



A: Welcoming place

1. Welcoming:
2. Good and safe access:
3. Signage:
4. Equal access for all:
5. Site access:

B: Healthy, safe and secure

6. Safe equipment and facilities:
7. Personal security in open space:
8. Dog fouling:
9. Appropriate provision of facilities:
10. Quality of facilities:

C: Clean and well maintained

11. Litter and waste management:
12. Grounds maintenance and horticulture:
13. Building and infrastructure maintenance:

D: Sustainability

14. Environmental sustainability:
15. Waste minimisation:
16. Arboriculture and woodland management:

E: Conservation and heritage

17. Conservation of natural features, wild fauna and flora:
18. Conservation of landscape features:
19. Conservation of buildings and structures:
20. Structural townscape role:

F: Community involvement

21. Community involvement in management and development:
22. Appropriate provision for community:

G: Marketing

23. Marketing and promotion:
24. Provision of appropriate information:
25. Provision of appropriate educational / information:

H: Comments

Site ID: 28

Site Name: Bostall Heath (incl Clam Field Open Space)

Typology: Natural and semi-natural greenspace

Section C - Play Provision

Quality Score - 0

Value Score - 0

1. If a play area is within site, please note type (if known):

2. Is there play equipment on site? ☐

If so;

3. How many separate items of equipment?

+1 Per item

4. Which age groups are catered for? (+1 each)

☐ A. Under 5 years

☐ B. 5 to 11 years

☐ C. Over 11 years

5. Which play activities are provided for? (+1 each)

☐ A. Balancing

☐ E. Social Play

☐ I. Viewing

☐ B. Rocking

☐ F. Swinging

☐ J. Counting

☐ C. Climbing / Agility

☐ G. Rotating

☐ K. Touching

☐ D. Sliding

☐ H. Jumping

6. Is there impact absorbant surfacing around the equipment?

☐ +1

7. Is the play area fenced off from the rest of the open space?

☐ +1

If so;

8. Are there benches within the enclosure?

☐ +1

9. Are there litter bins within the enclosure?

☐ +1

10. Are gates outward opening?

☐ +1

11. Are gates self closing?

☐ +1

12. Is there a play area notice at the entrance stating dog free, children only and emergency contacts?

☐ +1

13. Is there space within the enclosure, separate from the equipped area, for informal play/ general?

☐ +1

14. Overall condition of play equipment (Score 1-3)

15. Is there other provision for play on site? ☐

16. If so, what? (Note condition for each feature, score 1-5)

A. MUGA

B. Interactive water play feature

C. Rebound wall

D. Skateboarding ramps

E. Youth shelter

F. Other

G. Overall condition of other play provision

17. Tick if scope for enhancement? ☐

Site ID: 28 Site Name: Bostall Heath (incl Clam Field Open Space)

Typology: Natural and semi-natural greenspace

Section D - Active Recreation / Sport Provision

Quality Score - 18

Value Score - 11

☐ Is this part of the site accessible?

Note the number and condition score for each type of facility present on the site (score 1 - 3)

	No.	Score	Details (e.g. pitch surface)
1. Athletics track			
2. Football pitch (full size)	1	2	
3. Football pitch (junior)			
4. Rugby pitch			
5. Cricket pitch	1	2	
6. Outdoor bowls			
7. Other pitch			
8. Golf			
9. Other facilities	1	2	Outdoor gym

☐ Tick if scope for enhancement

Evidence of informal recreational use

10. What evidence of informal recreation was apparent at the time of the audit?

- | | | |
|--|---|---|
| <input checked="" type="checkbox"/> a. Walking / dog walking | <input checked="" type="checkbox"/> d. Sitting / relaxing | <input type="checkbox"/> g. Skateboarding |
| <input type="checkbox"/> b. Children's play | <input checked="" type="checkbox"/> e. Desire lines | <input type="checkbox"/> h. Cycling |
| <input type="checkbox"/> c. Teenagers 'hanging out' | <input type="checkbox"/> f. Horse riding | |

i. Other: Motorbiking/Mountain biking. Outdoor gym

j: Overall provision for informal recreation (score 1-3): 2

☒ Tick if scope for enhancement

Basic amenities / site furniture provision

	Score (1-3)		Score (1-3)
<input type="checkbox"/> 27. Operational toilets		<input checked="" type="checkbox"/> 35. Dog bins	2
<input type="checkbox"/> 28. Disabled toilets		<input checked="" type="checkbox"/> 36. Seating	2
<input type="checkbox"/> 29. Staff office		<input checked="" type="checkbox"/> 37. Nature trail	2
<input checked="" type="checkbox"/> 30. Onsite car parking	2	<input type="checkbox"/> 38. Trim trail	
<input type="checkbox"/> 31. Offsite car parking		<input type="checkbox"/> 39. Drinking water fountain	
<input type="checkbox"/> 32. Cafe		<input type="checkbox"/> 40. Lifebelts	
<input type="checkbox"/> 33. Community centre		<input type="checkbox"/> 41. Public telephone	
<input checked="" type="checkbox"/> 34. Litter bins	2	<input type="checkbox"/> 42. Cycle parking	

43. Other basic amenities:

☐ Tick if scope for enhancement

Site ID:

28

Site Name:

Bostall Heath (incl Clam Field Open Space)

Typology:

Natural and semi-natural greenspace

Section E - Multi-Functionality

Functions	Existing	Potential
1. Water attenuation	<input type="checkbox"/>	<input type="checkbox"/>
2. Reduce air pollution	<input type="checkbox"/>	<input type="checkbox"/>
3. Reduce noise pollution	<input type="checkbox"/>	<input type="checkbox"/>
4. Biodiversity/wildlife enhancement	<input checked="" type="checkbox"/>	<input type="checkbox"/>
5. Cultural heritage	<input type="checkbox"/>	<input type="checkbox"/>
6. Visual enhancement	<input type="checkbox"/>	<input type="checkbox"/>
7. Space for people/informal recreation	<input checked="" type="checkbox"/>	<input checked="" type="checkbox"/>
8. Play	<input type="checkbox"/>	<input type="checkbox"/>
9. Food growing	<input type="checkbox"/>	<input type="checkbox"/>
10. Separation function	<input checked="" type="checkbox"/>	<input type="checkbox"/>

Recommended for SINC designation

☐ +2

Comments

SINCs coincident with the open space

Site Number:

M015

Subsection:

RT54

Name:

Bostall Wood & Heath

MOL coincident with the open space

MOL ID:

MOL2

MOL ID:

MOL3

MOL ID:

MOL4

Site ID: 29 Site Name: Bostall Manorway

Typology: Amenity greenspace

Section A - Survey Information

Overall Quality Score - 43

Overall Value Score - 25

Date of audit: 13/04/2016

Time spent surveying: 15 minutes

Surveyor: TB

Survey site access: Whole site



Questions that contribute to the Quality score are in green

Questions that contribute to the Value score are in Yellow

Section A - Site Information

Quality Score - 0

Value Score - 3

Site ID: 29

Typology: Amenity greenspace

Site name: Bostall Manorway

Area (Ha): 0.17

Easting: 546802

Northing: 178847

Baseline Assessment - Planning Designations

National (Statutory) - Score of 3 if present

- ☐ Listed building
- ☐ Scheduled Monument
- ☐ Site of Special Scientific Interest (SSSI)
- ☐ National Nature Reserve (NNR)
- ☐ Green Belt
- ☐ AONB
- ☐ SPA

- ☐ SAC
- ☐ Ramsar
- ☐ World Heritage Site (and buffer)

National (Non-statutory) - Score of 3 if present

- ☐ EH Register of Historic Parks and Gardens
- ☐ Sustrans Cycle Routes
- ☒ Within a Flood Risk Zone

Site ID: 29 Site Name: Bostall Manorway

Typology: Amenity greenspace

Regional - Score of 2 if present

- ☐ Site of Importance for Nature Conservation (SINC)
- ☐ MOL
- ☐ Green Chain
- ☐ Regionally Important Geological and Geomorphological Site

Local - Score of 1 if present

- ☐ Conservation Area
- ☐ Local Nature Reserve
- ☐ Riverside Walk
- ☐ Community Open Space
- ☐ Area of Special Character
- ☐ Historic Landscape

Section A - Baseline Assessment - Community Involvement

- ☐ Is there a 'Friends of' group for this site? (+1)

Name of group:

- ☐ Is there a programme of activities / events that take place at the site? (+1)

If so, score the quality of the events programme (0-5):

0

Section A - Baseline Assessment - Management

- ☐ Is there a full-time staff presence on site? (+1)
- ☐ Has the site achieved a Green Flag award? (+1)
- ☐ Has the site achieved a Green Pennant award? (+1)
- ☐ Has the site achieved a Green Heritage award? (+1)

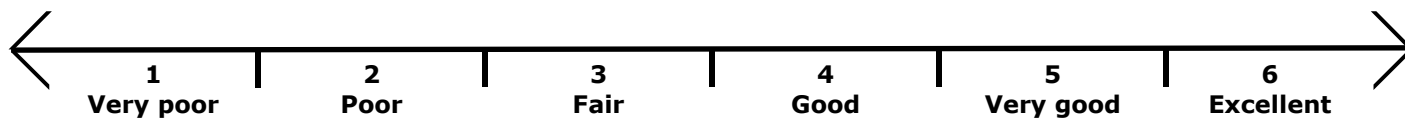
Site ID: 29 Site Name: Bostall Manorway

Typology: Amenity greenspace

Section B - Field Assessment

Quality Score - 42

Value Score - 21



A: Welcoming place

1. Welcoming:
2. Good and safe access:
3. Signage:
4. Equal access for all:
5. Site access:

B: Healthy, safe and secure

6. Safe equipment and facilities:
7. Personal security in open space:
8. Dog fouling:
9. Appropriate provision of facilities:
10. Quality of facilities:

C: Clean and well maintained

11. Litter and waste management:
12. Grounds maintenance and horticulture:
13. Building and infrastructure maintenance:

D: Sustainability

14. Environmental sustainability:
15. Waste minimisation:
16. Arboriculture and woodland management:

E: Conservation and heritage

17. Conservation of natural features, wild fauna and flora:
18. Conservation of landscape features:
19. Conservation of buildings and structures:
20. Structural townscape role:

F: Community involvement

21. Community involvement in management and development:
22. Appropriate provision for community:

G: Marketing

23. Marketing and promotion:
24. Provision of appropriate information:
25. Provision of appropriate educational / information:

H: Comments

Green space/lawn not of any particular use to local residents.

Site ID: 29 Site Name: Bostall Manorway

Typology: Amenity greenspace

Section C - Play Provision

Quality Score - 0

Value Score - 0

1. If a play area is within site, please note type (if known):

2. Is there play equipment on site? ☐

If so;

3. How many separate items of equipment?

+1 Per item

4. Which age groups are catered for? (+1 each)

☐ A. Under 5 years

☐ B. 5 to 11 years

☐ C. Over 11 years

5. Which play activities are provided for? (+1 each)

☐ A. Balancing

☐ E. Social Play

☐ I. Viewing

☐ B. Rocking

☐ F. Swinging

☐ J. Counting

☐ C. Climbing / Agility

☐ G. Rotating

☐ K. Touching

☐ D. Sliding

☐ H. Jumping

6. Is there impact absorbant surfacing around the equipment?

☐ +1

7. Is the play area fenced off from the rest of the open space?

☐ +1

If so;

8. Are there benches within the enclosure?

☐ +1

9. Are there litter bins within the enclosure?

☐ +1

10. Are gates outward opening?

☐ +1

11. Are gates self closing?

☐ +1

12. Is there a play area notice at the entrance stating dog free, children only and emergency contacts?

☐ +1

13. Is there space within the enclosure, separate from the equipped area, for informal play/ general?

☐ +1

14. Overall condition of play equipment (Score 1-3)

15. Is there other provision for play on site? ☐

16. If so, what? (Note condition for each feature, score 1-5)

A. MUGA

B. Interactive water play feature

C. Rebound wall

D. Skateboarding ramps

E. Youth shelter

F. Other

G. Overall condition of other play provision

17. Tick if scope for enhancement? ☒

Site ID: 29 Site Name: Bostall Manorway

Typology: Amenity greenspace

Section D - Active Recreation / Sport Provision

Quality Score - 1

Value Score - 1

☐ Is this part of the site accessible?

Note the number and condition score for each type of facility present on the site (score 1 - 3)

	No.	Score	Details (e.g. pitch surface)
1. Athletics track	<input type="text"/>	<input type="text"/>	<input type="text"/>
2. Football pitch (full size)	<input type="text"/>	<input type="text"/>	<input type="text"/>
3. Football pitch (junior)	<input type="text"/>	<input type="text"/>	<input type="text"/>
4. Rugby pitch	<input type="text"/>	<input type="text"/>	<input type="text"/>
5. Cricket pitch	<input type="text"/>	<input type="text"/>	<input type="text"/>
6. Outdoor bowls	<input type="text"/>	<input type="text"/>	<input type="text"/>
7. Other pitch	<input type="text"/>	<input type="text"/>	<input type="text"/>
8. Golf	<input type="text"/>	<input type="text"/>	<input type="text"/>
9. Other facilities	<input type="text"/>	<input type="text"/>	<input type="text"/>

☐ Tick if scope for enhancement

Evidence of informal recreational use

10. What evidence of informal recreation was apparent at the time of the audit?

- | | | |
|---|--|---|
| <input type="checkbox"/> a. Walking / dog walking | <input type="checkbox"/> d. Sitting / relaxing | <input type="checkbox"/> g. Skateboarding |
| <input type="checkbox"/> b. Children's play | <input type="checkbox"/> e. Desire lines | <input type="checkbox"/> h. Cycling |
| <input type="checkbox"/> c. Teenagers 'hanging out' | <input type="checkbox"/> f. Horse riding | |

i. Other:

j: Overall provision for informal recreation (score 1-3):

☒ Tick if scope for enhancement

Basic amenities / site furniture provision

	Score (1-3)		Score (1-3)
<input type="checkbox"/> 27. Operational toilets	<input type="text"/>	<input type="checkbox"/> 35. Dog bins	<input type="text"/>
<input type="checkbox"/> 28. Disabled toilets	<input type="text"/>	<input type="checkbox"/> 36. Seating	<input type="text"/>
<input type="checkbox"/> 29. Staff office	<input type="text"/>	<input type="checkbox"/> 37. Nature trail	<input type="text"/>
<input type="checkbox"/> 30. Onsite car parking	<input type="text"/>	<input type="checkbox"/> 38. Trim trail	<input type="text"/>
<input type="checkbox"/> 31. Offsite car parking	<input type="text"/>	<input type="checkbox"/> 39. Drinking water fountain	<input type="text"/>
<input type="checkbox"/> 32. Cafe	<input type="text"/>	<input type="checkbox"/> 40. Lifebelts	<input type="text"/>
<input type="checkbox"/> 33. Community centre	<input type="text"/>	<input type="checkbox"/> 41. Public telephone	<input type="text"/>
<input checked="" type="checkbox"/> 34. Litter bins	<input type="text" value="1"/>	<input type="checkbox"/> 42. Cycle parking	<input type="text"/>

43. Other basic amenities:

☒ Tick if scope for enhancement

Section E - Multi-Functionality

Functions	Existing	Potential
1. Water attenuation	<input type="checkbox"/>	<input type="checkbox"/>
2. Reduce air pollution	<input type="checkbox"/>	<input checked="" type="checkbox"/>
3. Reduce noise pollution	<input type="checkbox"/>	<input checked="" type="checkbox"/>
4. Biodiversity/wildlife enhancement	<input type="checkbox"/>	<input checked="" type="checkbox"/>
5. Cultural heritage	<input type="checkbox"/>	<input type="checkbox"/>
6. Visual enhancement	<input type="checkbox"/>	<input checked="" type="checkbox"/>
7. Space for people/informal recreation	<input type="checkbox"/>	<input checked="" type="checkbox"/>
8. Play	<input type="checkbox"/>	<input checked="" type="checkbox"/>
9. Food growing	<input type="checkbox"/>	<input type="checkbox"/>
10. Separation function	<input type="checkbox"/>	<input checked="" type="checkbox"/>
Recommended for SINC designation		<input type="checkbox"/> +2

Comments

MOL coincident with the open space

Site ID: 30 Site Name: Bostall Woods

Typology: Natural and semi-natural greenspace

Section A - Survey Information

Overall Quality Score - 81

Overall Value Score - 58

Date of audit: 21/04/2016

Time spent surveying: 45mins

Surveyor: RT

Survey site access: Whole site



Questions that contribute to the Quality score are in green

Questions that contribute to the Value score are in Yellow

Section A - Site Information

Quality Score - 5

Value Score - 13

Site ID: 30

Typology: Natural and semi-natural greenspace

Site name: Bostall Woods

Area (Ha): 64.75

Easting: 546828

Northing: 177976

Baseline Assessment - Planning Designations

National (Statutory) - Score of 3 if present

- ☐ Listed building
- ☐ Scheduled Monument
- ☐ Site of Special Scientific Interest (SSSI)
- ☐ National Nature Reserve (NNR)
- ☐ Green Belt
- ☐ AONB
- ☐ SPA

- ☐ SAC
- ☐ Ramsar
- ☐ World Heritage Site (and buffer)

National (Non-statutory) - Score of 3 if present

- ☐ EH Register of Historic Parks and Gardens
- ☐ Sustrans Cycle Routes
- ☒ Within a Flood Risk Zone

Site ID: 30 Site Name: Bostall Woods

Typology: Natural and semi-natural greenspace

Regional - Score of 2 if present

- ☒ Site of Importance for Nature Conservation (SINC)
- ☒ MOL
- ☒ Green Chain
- ☐ Regionally Important Geological and Geomorphological Site

Local - Score of 1 if present

- ☒ Conservation Area
- ☐ Local Nature Reserve
- ☐ Riverside Walk
- ☐ Community Open Space
- ☒ Area of Special Character
- ☐ Historic Landscape

Section A - Baseline Assessment - Community Involvement

- ☒ Is there a 'Friends of' group for this site? (+1)

Name of group: Friends of Bostall Heath and Woo

- ☒ Is there a programme of activities / events that take place at the site? (+1)

If so, score the quality of the events programme (0-5):

4

Section A - Baseline Assessment - Management

- ☒ Is there a full-time staff presence on site? (+1)
- ☐ Has the site achieved a Green Flag award? (+1)
- ☐ Has the site achieved a Green Pennant award? (+1)
- ☐ Has the site achieved a Green Heritage award? (+1)

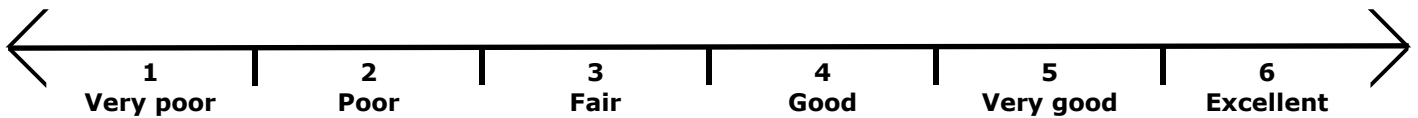
Site ID: 30 Site Name: Bostall Woods

Typology: Natural and semi-natural greenspace

Section B - Field Assessment

Quality Score - 58

Value Score - 34



A: Welcoming place

1. Welcoming:
2. Good and safe access:
3. Signage:
4. Equal access for all:
5. Site access:

B: Healthy, safe and secure

6. Safe equipment and facilities:
7. Personal security in open space:
8. Dog fouling:
9. Appropriate provision of facilities:
10. Quality of facilities:

C: Clean and well maintained

11. Litter and waste management:
12. Grounds maintenance and horticulture:
13. Building and infrastructure maintenance:

D: Sustainability

14. Environmental sustainability:
15. Waste minimisation:
16. Arboriculture and woodland management:

E: Conservation and heritage

17. Conservation of natural features, wild fauna and flora:
18. Conservation of landscape features:
19. Conservation of buildings and structures:
20. Structural townscape role:

F: Community involvement

21. Community involvement in management and development:
22. Appropriate provision for community:

G: Marketing

23. Marketing and promotion:
24. Provision of appropriate information:
25. Provision of appropriate educational / information:

H: Comments

Site ID: 30

Site Name: Bostall Woods

Typology: Natural and semi-natural greenspace

Section C - Play Provision

Quality Score - 0

Value Score - 0

1. If a play area is within site, please note type (if known):

2. Is there play equipment on site? ☐

If so;

3. How many separate items of equipment?

+1 Per item

4. Which age groups are catered for? (+1 each)

☐ A. Under 5 years

☐ B. 5 to 11 years

☐ C. Over 11 years

5. Which play activities are provided for? (+1 each)

☐ A. Balancing

☐ E. Social Play

☐ I. Viewing

☐ B. Rocking

☐ F. Swinging

☐ J. Counting

☐ C. Climbing / Agility

☐ G. Rotating

☐ K. Touching

☐ D. Sliding

☐ H. Jumping

6. Is there impact absorbant surfacing around the equipment?

☐ +1

7. Is the play area fenced off from the rest of the open space?

☐ +1

If so;

8. Are there benches within the enclosure?

☐ +1

9. Are there litter bins within the enclosure?

☐ +1

10. Are gates outward opening?

☐ +1

11. Are gates self closing?

☐ +1

12. Is there a play area notice at the entrance stating dog free, children only and emergency contacts?

☐ +1

13. Is there space within the enclosure, separate from the equipped area, for informal play/ general?

☐ +1

14. Overall condition of play equipment (Score 1-3)

15. Is there other provision for play on site? ☐

16. If so, what? (Note condition for each feature, score 1-5)

A. MUGA

B. Interactive water play feature

C. Rebound wall

D. Skateboarding ramps

E. Youth shelter

F. Other

G. Overall condition of other play provision

17. Tick if scope for enhancement? ☐

Site ID: 30 Site Name: Bostall Woods

Typology: Natural and semi-natural greenspace

Section D - Active Recreation / Sport Provision

Quality Score - 18

Value Score - 11

☐ Is this part of the site accessible?

Note the number and condition score for each type of facility present on the site (score 1 - 3)

	No.	Score	Details (e.g. pitch surface)
1. Athletics track	<input type="text"/>	<input type="text"/>	<input type="text"/>
2. Football pitch (full size)	<input type="text"/>	<input type="text"/>	<input type="text"/>
3. Football pitch (junior)	<input type="text"/>	<input type="text"/>	<input type="text"/>
4. Rugby pitch	<input type="text"/>	<input type="text"/>	<input type="text"/>
5. Cricket pitch	<input type="text"/>	<input type="text"/>	<input type="text"/>
6. Outdoor bowls	<input type="text" value="1"/>	<input type="text" value="2"/>	<input type="text"/>
7. Other pitch	<input type="text"/>	<input type="text"/>	<input type="text"/>
8. Golf	<input type="text"/>	<input type="text"/>	<input type="text"/>
9. Other facilities	<input type="text"/>	<input type="text"/>	<input type="text"/>

☐ Tick if scope for enhancement

Evidence of informal recreational use

10. What evidence of informal recreation was apparent at the time of the audit?

- | | | |
|--|---|---|
| <input checked="" type="checkbox"/> a. Walking / dog walking | <input checked="" type="checkbox"/> d. Sitting / relaxing | <input type="checkbox"/> g. Skateboarding |
| <input type="checkbox"/> b. Children's play | <input checked="" type="checkbox"/> e. Desire lines | <input type="checkbox"/> h. Cycling |
| <input type="checkbox"/> c. Teenagers 'hanging out' | <input type="checkbox"/> f. Horse riding | |

i. Other:

j: Overall provision for informal recreation (score 1-3):

☒ Tick if scope for enhancement

Basic amenities / site furniture provision

	Score (1-3)		Score (1-3)
<input checked="" type="checkbox"/> 27. Operational toilets	<input type="text" value="3"/>	<input checked="" type="checkbox"/> 35. Dog bins	<input type="text" value="2"/>
<input type="checkbox"/> 28. Disabled toilets	<input type="text"/>	<input checked="" type="checkbox"/> 36. Seating	<input type="text" value="1"/>
<input checked="" type="checkbox"/> 29. Staff office	<input type="text" value="2"/>	<input checked="" type="checkbox"/> 37. Nature trail	<input type="text" value="2"/>
<input type="checkbox"/> 30. Onsite car parking	<input type="text"/>	<input type="checkbox"/> 38. Trim trail	<input type="text"/>
<input checked="" type="checkbox"/> 31. Offsite car parking	<input type="text" value="2"/>	<input type="checkbox"/> 39. Drinking water fountain	<input type="text"/>
<input type="checkbox"/> 32. Cafe	<input type="text"/>	<input type="checkbox"/> 40. Lifebelts	<input type="text"/>
<input type="checkbox"/> 33. Community centre	<input type="text"/>	<input type="checkbox"/> 41. Public telephone	<input type="text"/>
<input checked="" type="checkbox"/> 34. Litter bins	<input type="text" value="2"/>	<input type="checkbox"/> 42. Cycle parking	<input type="text"/>

43. Other basic amenities:

☒ Tick if scope for enhancement

Site ID:

30

Site Name:

Bostall Woods

Typology:

Natural and semi-natural greenspace

Section E - Multi-Functionality

Functions	Existing	Potential
1. Water attenuation	<input type="checkbox"/>	<input type="checkbox"/>
2. Reduce air pollution	<input type="checkbox"/>	<input type="checkbox"/>
3. Reduce noise pollution	<input type="checkbox"/>	<input type="checkbox"/>
4. Biodiversity/wildlife enhancement	<input checked="" type="checkbox"/>	<input type="checkbox"/>
5. Cultural heritage	<input type="checkbox"/>	<input type="checkbox"/>
6. Visual enhancement	<input checked="" type="checkbox"/>	<input type="checkbox"/>
7. Space for people/informal recreation	<input checked="" type="checkbox"/>	<input checked="" type="checkbox"/>
8. Play	<input type="checkbox"/>	<input type="checkbox"/>
9. Food growing	<input type="checkbox"/>	<input type="checkbox"/>
10. Separation function	<input checked="" type="checkbox"/>	<input type="checkbox"/>

Recommended for SINC designation

☐ +2

Comments

SINCs coincident with the open space

Site Number:

M015

Subsection:

RT54

Name:

Bostall Wood & Heath

MOL coincident with the open space

MOL ID:

MOL5

MOL ID:

MOL5

MOL ID:

MOL5

MOL ID:

MOL5

Site ID: 31 Site Name: Bournbrook Road

Typology: Amenity greenspace

Section A - Survey Information

Overall Quality Score - 39

Overall Value Score - 24

Date of audit: 01/06/2016

Time spent surveying: 15 minutes

Surveyor: TB

Survey site access: Whole site



Questions that contribute to the Quality score are in green

Questions that contribute to the Value score are in Yellow

Section A - Site Information

Quality Score - 0

Value Score - 0

Site ID: 31

Typology: Amenity greenspace

Site name: Bournbrook Road

Area (Ha): 0.16

Easting: 542143

Northing: 175893

Baseline Assessment - Planning Designations

National (Statutory) - Score of 3 if present

- ☐ Listed building
- ☐ Scheduled Monument
- ☐ Site of Special Scientific Interest (SSSI)
- ☐ National Nature Reserve (NNR)
- ☐ Green Belt
- ☐ AONB
- ☐ SPA

- ☐ SAC
- ☐ Ramsar
- ☐ World Heritage Site (and buffer)

National (Non-statutory) - Score of 3 if present

- ☐ EH Register of Historic Parks and Gardens
- ☐ Sustrans Cycle Routes
- ☐ Within a Flood Risk Zone

Site ID: 31 Site Name: Bournbrook Road

Typology: Amenity greenspace

Regional - Score of 2 if present

- ☐ Site of Importance for Nature Conservation (SINC)
- ☐ MOL
- ☐ Green Chain
- ☐ Regionally Important Geological and Geomorphological Site

Local - Score of 1 if present

- ☐ Conservation Area
- ☐ Local Nature Reserve
- ☐ Riverside Walk
- ☐ Community Open Space
- ☐ Area of Special Character
- ☐ Historic Landscape

Section A - Baseline Assessment - Community Involvement

- ☐ Is there a 'Friends of' group for this site? (+1)

Name of group:

- ☐ Is there a programme of activities / events that take place at the site? (+1)

If so, score the quality of the events programme (0-5):

0

Section A - Baseline Assessment - Management

- ☐ Is there a full-time staff presence on site? (+1)
- ☐ Has the site achieved a Green Flag award? (+1)
- ☐ Has the site achieved a Green Pennant award? (+1)
- ☐ Has the site achieved a Green Heritage award? (+1)

Site ID: 31 Site Name: Bournbrook Road

Typology: Amenity greenspace

Section B - Field Assessment

Quality Score - 37

Value Score - 23



A: Welcoming place

1. Welcoming:
2. Good and safe access:
3. Signage:
4. Equal access for all:
5. Site access:

B: Healthy, safe and secure

6. Safe equipment and facilities:
7. Personal security in open space:
8. Dog fouling:
9. Appropriate provision of facilities:
10. Quality of facilities:

C: Clean and well maintained

11. Litter and waste management:
12. Grounds maintenance and horticulture:
13. Building and infrastructure maintenance:

D: Sustainability

14. Environmental sustainability:
15. Waste minimisation:
16. Arboriculture and woodland management:

E: Conservation and heritage

17. Conservation of natural features, wild fauna and flora:
18. Conservation of landscape features:
19. Conservation of buildings and structures:
20. Structural townscape role:

F: Community involvement

21. Community involvement in management and development:
22. Appropriate provision for community:

G: Marketing

23. Marketing and promotion:
24. Provision of appropriate information:
25. Provision of appropriate educational / information:

H: Comments

Site ID: 31 Site Name: Bournbrook Road

Typology: Amenity greenspace

Section C - Play Provision

Quality Score - 0

Value Score - 0

1. If a play area is within site, please note type (if known):

2. Is there play equipment on site? ☐

If so;

3. How many separate items of equipment?

+1 Per item

4. Which age groups are catered for? (+1 each)

☐ A. Under 5 years

☐ B. 5 to 11 years

☐ C. Over 11 years

5. Which play activities are provided for? (+1 each)

☐ A. Balancing

☐ E. Social Play

☐ I. Viewing

☐ B. Rocking

☐ F. Swinging

☐ J. Counting

☐ C. Climbing / Agility

☐ G. Rotating

☐ K. Touching

☐ D. Sliding

☐ H. Jumping

6. Is there impact absorbant surfacing around the equipment?

☐ +1

7. Is the play area fenced off from the rest of the open space?

☐ +1

If so;

8. Are there benches within the enclosure?

☐ +1

9. Are there litter bins within the enclosure?

☐ +1

10. Are gates outward opening?

☐ +1

11. Are gates self closing?

☐ +1

12. Is there a play area notice at the entrance stating dog free, children only and emergency contacts?

☐ +1

13. Is there space within the enclosure, separate from the equipped area, for informal play/ general?

☐ +1

14. Overall condition of play equipment (Score 1-3)

15. Is there other provision for play on site? ☐

16. If so, what? (Note condition for each feature, score 1-5)

A. MUGA

B. Interactive water play feature

C. Rebound wall

D. Skateboarding ramps

E. Youth shelter

F. Other

G. Overall condition of other play provision

17. Tick if scope for enhancement? ☐

Site ID: 31 Site Name: Bournbrook Road

Typology: Amenity greenspace

Section D - Active Recreation / Sport Provision

Quality Score - 2

Value Score - 1

☐ Is this part of the site accessible?

Note the number and condition score for each type of facility present on the site (score 1 - 3)

	No.	Score	Details (e.g. pitch surface)
1. Athletics track	<input type="text"/>	<input type="text"/>	<input type="text"/>
2. Football pitch (full size)	<input type="text"/>	<input type="text"/>	<input type="text"/>
3. Football pitch (junior)	<input type="text"/>	<input type="text"/>	<input type="text"/>
4. Rugby pitch	<input type="text"/>	<input type="text"/>	<input type="text"/>
5. Cricket pitch	<input type="text"/>	<input type="text"/>	<input type="text"/>
6. Outdoor bowls	<input type="text"/>	<input type="text"/>	<input type="text"/>
7. Other pitch	<input type="text"/>	<input type="text"/>	<input type="text"/>
8. Golf	<input type="text"/>	<input type="text"/>	<input type="text"/>
9. Other facilities	<input type="text"/>	<input type="text"/>	<input type="text"/>

☐ Tick if scope for enhancement

Evidence of informal recreational use

10. What evidence of informal recreation was apparent at the time of the audit?

- | | | |
|--|--|---|
| <input checked="" type="checkbox"/> a. Walking / dog walking | <input type="checkbox"/> d. Sitting / relaxing | <input type="checkbox"/> g. Skateboarding |
| <input type="checkbox"/> b. Children's play | <input type="checkbox"/> e. Desire lines | <input type="checkbox"/> h. Cycling |
| <input type="checkbox"/> c. Teenagers 'hanging out' | <input type="checkbox"/> f. Horse riding | |

i. Other:

j: Overall provision for informal recreation (score 1-3):

☐ Tick if scope for enhancement

Basic amenities / site furniture provision

	Score (1-3)		Score (1-3)
<input type="checkbox"/> 27. Operational toilets	<input type="text"/>	<input type="checkbox"/> 35. Dog bins	<input type="text"/>
<input type="checkbox"/> 28. Disabled toilets	<input type="text"/>	<input type="checkbox"/> 36. Seating	<input type="text"/>
<input type="checkbox"/> 29. Staff office	<input type="text"/>	<input type="checkbox"/> 37. Nature trail	<input type="text"/>
<input type="checkbox"/> 30. Onsite car parking	<input type="text"/>	<input type="checkbox"/> 38. Trim trail	<input type="text"/>
<input type="checkbox"/> 31. Offsite car parking	<input type="text"/>	<input type="checkbox"/> 39. Drinking water fountain	<input type="text"/>
<input type="checkbox"/> 32. Cafe	<input type="text"/>	<input type="checkbox"/> 40. Lifebelts	<input type="text"/>
<input type="checkbox"/> 33. Community centre	<input type="text"/>	<input type="checkbox"/> 41. Public telephone	<input type="text"/>
<input type="checkbox"/> 34. Litter bins	<input type="text"/>	<input type="checkbox"/> 42. Cycle parking	<input type="text"/>

43. Other basic amenities:

☐ Tick if scope for enhancement

Section E - Multi-Functionality

Functions	Existing	Potential
1. Water attenuation	<input type="checkbox"/>	<input type="checkbox"/>
2. Reduce air pollution	<input type="checkbox"/>	<input checked="" type="checkbox"/>
3. Reduce noise pollution	<input type="checkbox"/>	<input type="checkbox"/>
4. Biodiversity/wildlife enhancement	<input type="checkbox"/>	<input checked="" type="checkbox"/>
5. Cultural heritage	<input type="checkbox"/>	<input type="checkbox"/>
6. Visual enhancement	<input checked="" type="checkbox"/>	<input checked="" type="checkbox"/>
7. Space for people/informal recreation	<input checked="" type="checkbox"/>	<input checked="" type="checkbox"/>
8. Play	<input type="checkbox"/>	<input type="checkbox"/>
9. Food growing	<input type="checkbox"/>	<input type="checkbox"/>
10. Separation function	<input checked="" type="checkbox"/>	<input type="checkbox"/>
Recommended for SINC designation		<input type="checkbox"/> +2

Comments

MOL coincident with the open space

Site ID: 33 Site Name: Bracondale Road

Typology: Amenity greenspace

Section A - Survey Information

Overall Quality Score - 50

Overall Value Score - 30

Date of audit: 13/04/2016

Time spent surveying: 30 minutes

Surveyor: TB

Survey site access: Whole site



Questions that contribute to the Quality score are in green

Questions that contribute to the Value score are in Yellow

Section A - Site Information

Quality Score - 0

Value Score - 6

Site ID: 33

Typology: Amenity greenspace

Site name: Bracondale Road

Area (Ha): 0.28

Easting: 546589

Northing: 178913

Baseline Assessment - Planning Designations

National (Statutory) - Score of 3 if present

- ☐ Listed building
- ☐ Scheduled Monument
- ☐ Site of Special Scientific Interest (SSSI)
- ☐ National Nature Reserve (NNR)
- ☐ Green Belt
- ☐ AONB
- ☐ SPA

- ☐ SAC
- ☐ Ramsar
- ☐ World Heritage Site (and buffer)

National (Non-statutory) - Score of 3 if present

- ☐ EH Register of Historic Parks and Gardens
- ☒ Sustrans Cycle Routes
- ☒ Within a Flood Risk Zone

Site ID: 33 Site Name: Bracondale Road

Typology: Amenity greenspace

Regional - Score of 2 if present

- ☐ Site of Importance for Nature Conservation (SINC)
- ☐ MOL
- ☐ Green Chain
- ☐ Regionally Important Geological and Geomorphological Site

Local - Score of 1 if present

- ☐ Conservation Area
- ☐ Local Nature Reserve
- ☐ Riverside Walk
- ☐ Community Open Space
- ☐ Area of Special Character
- ☐ Historic Landscape

Section A - Baseline Assessment - Community Involvement

- ☐ Is there a 'Friends of' group for this site? (+1)

Name of group:

- ☐ Is there a programme of activities / events that take place at the site? (+1)

If so, score the quality of the events programme (0-5):

0

Section A - Baseline Assessment - Management

- ☐ Is there a full-time staff presence on site? (+1)
- ☐ Has the site achieved a Green Flag award? (+1)
- ☐ Has the site achieved a Green Pennant award? (+1)
- ☐ Has the site achieved a Green Heritage award? (+1)

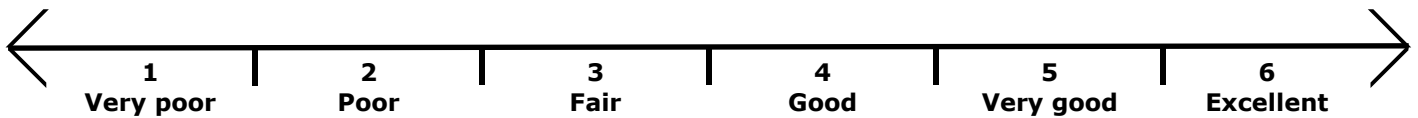
Site ID: 33 Site Name: Bracondale Road

Typology: Amenity greenspace

Section B - Field Assessment

Quality Score - 46

Value Score - 21



A: Welcoming place

1. Welcoming:
2. Good and safe access:
3. Signage:
4. Equal access for all:
5. Site access:

B: Healthy, safe and secure

6. Safe equipment and facilities:
7. Personal security in open space:
8. Dog fouling:
9. Appropriate provision of facilities:
10. Quality of facilities:

C: Clean and well maintained

11. Litter and waste management:
12. Grounds maintenance and horticulture:
13. Building and infrastructure maintenance:

D: Sustainability

14. Environmental sustainability:
15. Waste minimisation:
16. Arboriculture and woodland management:

E: Conservation and heritage

17. Conservation of natural features, wild fauna and flora:
18. Conservation of landscape features:
19. Conservation of buildings and structures:
20. Structural townscape role:

F: Community involvement

21. Community involvement in management and development:
22. Appropriate provision for community:

G: Marketing

23. Marketing and promotion:
24. Provision of appropriate information:
25. Provision of appropriate educational / information:

H: Comments

Lawns and scattered trees separating housing from the main road.

Site ID: 33 Site Name: Bracondale Road

Typology: Amenity greenspace

Section C - Play Provision

Quality Score - 0

Value Score - 0

1. If a play area is within site, please note type (if known):

2. Is there play equipment on site? ☐

If so;

3. How many separate items of equipment?

+1 Per item

4. Which age groups are catered for? (+1 each)

☐ A. Under 5 years

☐ B. 5 to 11 years

☐ C. Over 11 years

5. Which play activities are provided for? (+1 each)

☐ A. Balancing

☐ E. Social Play

☐ I. Viewing

☐ B. Rocking

☐ F. Swinging

☐ J. Counting

☐ C. Climbing / Agility

☐ G. Rotating

☐ K. Touching

☐ D. Sliding

☐ H. Jumping

6. Is there impact absorbant surfacing around the equipment?

☐ +1

7. Is the play area fenced off from the rest of the open space?

☐ +1

If so;

8. Are there benches within the enclosure?

☐ +1

9. Are there litter bins within the enclosure?

☐ +1

10. Are gates outward opening?

☐ +1

11. Are gates self closing?

☐ +1

12. Is there a play area notice at the entrance stating dog free, children only and emergency contacts?

☐ +1

13. Is there space within the enclosure, separate from the equipped area, for informal play/ general?

☐ +1

14. Overall condition of play equipment (Score 1-3)

15. Is there other provision for play on site? ☐

16. If so, what? (Note condition for each feature, score 1-5)

A. MUGA

B. Interactive water play feature

C. Rebound wall

D. Skateboarding ramps

E. Youth shelter

F. Other

G. Overall condition of other play provision

17. Tick if scope for enhancement? ☒

Site ID: 33 Site Name: Bracondale Road

Typology: Amenity greenspace

Section D - Active Recreation / Sport Provision

Quality Score - 4

Value Score - 3

☐ Is this part of the site accessible?

Note the number and condition score for each type of facility present on the site (score 1 - 3)

	No.	Score	Details (e.g. pitch surface)
1. Athletics track	<input type="text"/>	<input type="text"/>	<input type="text"/>
2. Football pitch (full size)	<input type="text"/>	<input type="text"/>	<input type="text"/>
3. Football pitch (junior)	<input type="text"/>	<input type="text"/>	<input type="text"/>
4. Rugby pitch	<input type="text"/>	<input type="text"/>	<input type="text"/>
5. Cricket pitch	<input type="text"/>	<input type="text"/>	<input type="text"/>
6. Outdoor bowls	<input type="text"/>	<input type="text"/>	<input type="text"/>
7. Other pitch	<input type="text"/>	<input type="text"/>	<input type="text"/>
8. Golf	<input type="text"/>	<input type="text"/>	<input type="text"/>
9. Other facilities	<input type="text"/>	<input type="text"/>	<input type="text"/>

☐ Tick if scope for enhancement

Evidence of informal recreational use

10. What evidence of informal recreation was apparent at the time of the audit?

- | | | |
|---|---|---|
| <input type="checkbox"/> a. Walking / dog walking | <input type="checkbox"/> d. Sitting / relaxing | <input type="checkbox"/> g. Skateboarding |
| <input type="checkbox"/> b. Children's play | <input checked="" type="checkbox"/> e. Desire lines | <input type="checkbox"/> h. Cycling |
| <input type="checkbox"/> c. Teenagers 'hanging out' | <input type="checkbox"/> f. Horse riding | |

i. Other:

j: Overall provision for informal recreation (score 1-3):

☒ Tick if scope for enhancement

Basic amenities / site furniture provision

	Score (1-3)		Score (1-3)
<input type="checkbox"/> 27. Operational toilets	<input type="text"/>	<input type="checkbox"/> 35. Dog bins	<input type="text"/>
<input type="checkbox"/> 28. Disabled toilets	<input type="text"/>	<input type="checkbox"/> 36. Seating	<input type="text"/>
<input type="checkbox"/> 29. Staff office	<input type="text"/>	<input type="checkbox"/> 37. Nature trail	<input type="text"/>
<input type="checkbox"/> 30. Onsite car parking	<input type="text"/>	<input type="checkbox"/> 38. Trim trail	<input type="text"/>
<input checked="" type="checkbox"/> 31. Offsite car parking	<input type="text" value="2"/>	<input type="checkbox"/> 39. Drinking water fountain	<input type="text"/>
<input type="checkbox"/> 32. Cafe	<input type="text"/>	<input type="checkbox"/> 40. Lifebelts	<input type="text"/>
<input type="checkbox"/> 33. Community centre	<input type="text"/>	<input type="checkbox"/> 41. Public telephone	<input type="text"/>
<input checked="" type="checkbox"/> 34. Litter bins	<input type="text" value="1"/>	<input type="checkbox"/> 42. Cycle parking	<input type="text"/>

43. Other basic amenities:

☒ Tick if scope for enhancement

Section E - Multi-Functionality

Functions	Existing	Potential
1. Water attenuation	<input type="checkbox"/>	<input type="checkbox"/>
2. Reduce air pollution	<input type="checkbox"/>	<input checked="" type="checkbox"/>
3. Reduce noise pollution	<input type="checkbox"/>	<input checked="" type="checkbox"/>
4. Biodiversity/wildlife enhancement	<input type="checkbox"/>	<input checked="" type="checkbox"/>
5. Cultural heritage	<input type="checkbox"/>	<input type="checkbox"/>
6. Visual enhancement	<input type="checkbox"/>	<input checked="" type="checkbox"/>
7. Space for people/informal recreation	<input checked="" type="checkbox"/>	<input checked="" type="checkbox"/>
8. Play	<input type="checkbox"/>	<input checked="" type="checkbox"/>
9. Food growing	<input type="checkbox"/>	<input type="checkbox"/>
10. Separation function	<input checked="" type="checkbox"/>	<input checked="" type="checkbox"/>
Recommended for SINC designation		<input type="checkbox"/> +2

Comments

MOL coincident with the open space

Site ID: 34 Site Name: Bramshot Avenue

Typology: Natural and semi-natural greenspace

Section A - Survey Information

Overall Quality Score - 33

Overall Value Score - 17

Date of audit: 06/06/2016

Time spent surveying: 15 minutes

Surveyor: TB

Survey site access: No access



Questions that contribute to the Quality score are in green

Questions that contribute to the Value score are in Yellow

Section A - Site Information

Quality Score - 0

Value Score - 3

Site ID: 34

Typology: Natural and semi-natural greenspace

Site name: Bramshot Avenue

Area (Ha): 0.54

Easting: 540503

Northing: 177640

Baseline Assessment - Planning Designations

National (Statutory) - Score of 3 if present

- ☐ Listed building
- ☐ Scheduled Monument
- ☐ Site of Special Scientific Interest (SSSI)
- ☐ National Nature Reserve (NNR)
- ☐ Green Belt
- ☐ AONB
- ☐ SPA

- ☐ SAC
- ☐ Ramsar
- ☐ World Heritage Site (and buffer)

National (Non-statutory) - Score of 3 if present

- ☐ EH Register of Historic Parks and Gardens
- ☐ Sustrans Cycle Routes
- ☒ Within a Flood Risk Zone

Site ID: 34 Site Name: Bramshot Avenue

Typology: Natural and semi-natural greenspace

Regional - Score of 2 if present

- ☐ Site of Importance for Nature Conservation (SINC)
- ☐ MOL
- ☐ Green Chain
- ☐ Regionally Important Geological and Geomorphological Site

Local - Score of 1 if present

- ☐ Conservation Area
- ☐ Local Nature Reserve
- ☐ Riverside Walk
- ☐ Community Open Space
- ☐ Area of Special Character
- ☐ Historic Landscape

Section A - Baseline Assessment - Community Involvement

- ☐ Is there a 'Friends of' group for this site? (+1)

Name of group:

- ☐ Is there a programme of activities / events that take place at the site? (+1)

If so, score the quality of the events programme (0-5):

0

Section A - Baseline Assessment - Management

- ☐ Is there a full-time staff presence on site? (+1)
- ☐ Has the site achieved a Green Flag award? (+1)
- ☐ Has the site achieved a Green Pennant award? (+1)
- ☐ Has the site achieved a Green Heritage award? (+1)

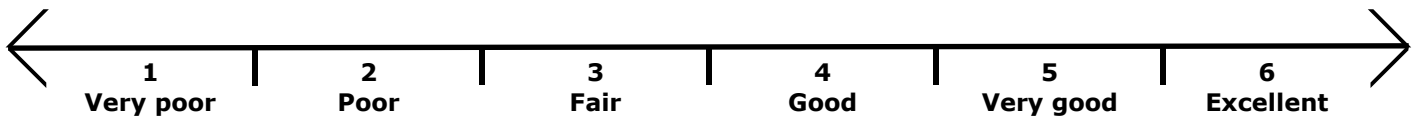
Site ID: 34 Site Name: Bramshot Avenue

Typology: Natural and semi-natural greenspace

Section B - Field Assessment

Quality Score - 33

Value Score - 14



A: Welcoming place

1. Welcoming:
2. Good and safe access:
3. Signage:
4. Equal access for all:
5. Site access:

B: Healthy, safe and secure

6. Safe equipment and facilities:
7. Personal security in open space:
8. Dog fouling:
9. Appropriate provision of facilities:
10. Quality of facilities:

C: Clean and well maintained

11. Litter and waste management:
12. Grounds maintenance and horticulture:
13. Building and infrastructure maintenance:

D: Sustainability

14. Environmental sustainability:
15. Waste minimisation:
16. Arboriculture and woodland management:

E: Conservation and heritage

17. Conservation of natural features, wild fauna and flora:
18. Conservation of landscape features:
19. Conservation of buildings and structures:
20. Structural townscape role:

F: Community involvement

21. Community involvement in management and development:
22. Appropriate provision for community:

G: Marketing

23. Marketing and promotion:
24. Provision of appropriate information:
25. Provision of appropriate educational / information:

H: Comments

Site ID: 34 Site Name: Bramshot Avenue

Typology: Natural and semi-natural greenspace

Section C - Play Provision

Quality Score - 0

Value Score - 0

1. If a play area is within site, please note type (if known):

2. Is there play equipment on site? ☐

If so;

3. How many separate items of equipment?

+1 Per item

4. Which age groups are catered for? (+1 each)

☐ A. Under 5 years

☐ B. 5 to 11 years

☐ C. Over 11 years

5. Which play activities are provided for? (+1 each)

☐ A. Balancing

☐ E. Social Play

☐ I. Viewing

☐ B. Rocking

☐ F. Swinging

☐ J. Counting

☐ C. Climbing / Agility

☐ G. Rotating

☐ K. Touching

☐ D. Sliding

☐ H. Jumping

6. Is there impact absorbant surfacing around the equipment?

☐ +1

7. Is the play area fenced off from the rest of the open space?

☐ +1

If so;

8. Are there benches within the enclosure?

☐ +1

9. Are there litter bins within the enclosure?

☐ +1

10. Are gates outward opening?

☐ +1

11. Are gates self closing?

☐ +1

12. Is there a play area notice at the entrance stating dog free, children only and emergency contacts?

☐ +1

13. Is there space within the enclosure, separate from the equipped area, for informal play/ general?

☐ +1

14. Overall condition of play equipment (Score 1-3)

15. Is there other provision for play on site? ☐

16. If so, what? (Note condition for each feature, score 1-5)

A. MUGA

B. Interactive water play feature

C. Rebound wall

D. Skateboarding ramps

E. Youth shelter

F. Other

G. Overall condition of other play provision

17. Tick if scope for enhancement? ☐

Site ID: 34 Site Name: Bramshot Avenue

Typology: Natural and semi-natural greenspace

Section D - Active Recreation / Sport Provision

Quality Score - 0

Value Score - 0

☐ Is this part of the site accessible?

Note the number and condition score for each type of facility present on the site (score 1 - 3)

	No.	Score	Details (e.g. pitch surface)
1. Athletics track	<input type="text"/>	<input type="text"/>	<input type="text"/>
2. Football pitch (full size)	<input type="text"/>	<input type="text"/>	<input type="text"/>
3. Football pitch (junior)	<input type="text"/>	<input type="text"/>	<input type="text"/>
4. Rugby pitch	<input type="text"/>	<input type="text"/>	<input type="text"/>
5. Cricket pitch	<input type="text"/>	<input type="text"/>	<input type="text"/>
6. Outdoor bowls	<input type="text"/>	<input type="text"/>	<input type="text"/>
7. Other pitch	<input type="text"/>	<input type="text"/>	<input type="text"/>
8. Golf	<input type="text"/>	<input type="text"/>	<input type="text"/>
9. Other facilities	<input type="text"/>	<input type="text"/>	<input type="text"/>

☐ Tick if scope for enhancement

Evidence of informal recreational use

10. What evidence of informal recreation was apparent at the time of the audit?

- | | | |
|---|--|---|
| <input type="checkbox"/> a. Walking / dog walking | <input type="checkbox"/> d. Sitting / relaxing | <input type="checkbox"/> g. Skateboarding |
| <input type="checkbox"/> b. Children's play | <input type="checkbox"/> e. Desire lines | <input type="checkbox"/> h. Cycling |
| <input type="checkbox"/> c. Teenagers 'hanging out' | <input type="checkbox"/> f. Horse riding | |

i. Other:

j: Overall provision for informal recreation (score 1-3):

☐ Tick if scope for enhancement

Basic amenities / site furniture provision

	Score (1-3)		Score (1-3)
<input type="checkbox"/> 27. Operational toilets	<input type="text"/>	<input type="checkbox"/> 35. Dog bins	<input type="text"/>
<input type="checkbox"/> 28. Disabled toilets	<input type="text"/>	<input type="checkbox"/> 36. Seating	<input type="text"/>
<input type="checkbox"/> 29. Staff office	<input type="text"/>	<input type="checkbox"/> 37. Nature trail	<input type="text"/>
<input type="checkbox"/> 30. Onsite car parking	<input type="text"/>	<input type="checkbox"/> 38. Trim trail	<input type="text"/>
<input type="checkbox"/> 31. Offsite car parking	<input type="text"/>	<input type="checkbox"/> 39. Drinking water fountain	<input type="text"/>
<input type="checkbox"/> 32. Cafe	<input type="text"/>	<input type="checkbox"/> 40. Lifebelts	<input type="text"/>
<input type="checkbox"/> 33. Community centre	<input type="text"/>	<input type="checkbox"/> 41. Public telephone	<input type="text"/>
<input type="checkbox"/> 34. Litter bins	<input type="text"/>	<input type="checkbox"/> 42. Cycle parking	<input type="text"/>

43. Other basic amenities:

☐ Tick if scope for enhancement

Section E - Multi-Functionality

Functions	Existing	Potential
1. Water attenuation	<input type="checkbox"/>	<input type="checkbox"/>
2. Reduce air pollution	<input type="checkbox"/>	<input type="checkbox"/>
3. Reduce noise pollution	<input type="checkbox"/>	<input type="checkbox"/>
4. Biodiversity/wildlife enhancement	<input type="checkbox"/>	<input checked="" type="checkbox"/>
5. Cultural heritage	<input type="checkbox"/>	<input type="checkbox"/>
6. Visual enhancement	<input type="checkbox"/>	<input checked="" type="checkbox"/>
7. Space for people/informal recreation	<input type="checkbox"/>	<input checked="" type="checkbox"/>
8. Play	<input type="checkbox"/>	<input type="checkbox"/>
9. Food growing	<input type="checkbox"/>	<input type="checkbox"/>
10. Separation function	<input checked="" type="checkbox"/>	<input type="checkbox"/>
Recommended for SINC designation <input type="checkbox"/> +2		

Comments

Area was next to main road and was fenced off from public access.

MOL coincident with the open space

Site ID: 35 Site Name: Brenley Gardens

Typology: Amenity greenspace

Section A - Survey Information

Overall Quality Score - 36

Overall Value Score - 26

Date of audit: 01/06/2016

Time spent surveying: 15 minutes

Surveyor: TB

Survey site access: Whole site



Questions that contribute to the Quality score are in green

Questions that contribute to the Value score are in Yellow

Section A - Site Information

Quality Score - 0

Value Score - 3

Site ID: 35

Typology: Amenity greenspace

Site name: Brenley Gardens

Area (Ha): 0.15

Easting: 541965

Northing: 175423

Baseline Assessment - Planning Designations

National (Statutory) - Score of 3 if present

- ☐ Listed building
- ☐ Scheduled Monument
- ☐ Site of Special Scientific Interest (SSSI)
- ☐ National Nature Reserve (NNR)
- ☐ Green Belt
- ☐ AONB
- ☐ SPA

- ☐ SAC
- ☐ Ramsar
- ☐ World Heritage Site (and buffer)

National (Non-statutory) - Score of 3 if present

- ☐ EH Register of Historic Parks and Gardens
- ☒ Sustrans Cycle Routes
- ☐ Within a Flood Risk Zone

Site ID: 35 Site Name: Brenley Gardens

Typology: Amenity greenspace

Regional - Score of 2 if present

- ☐ Site of Importance for Nature Conservation (SINC)
- ☐ MOL
- ☐ Green Chain
- ☐ Regionally Important Geological and Geomorphological Site

Local - Score of 1 if present

- ☐ Conservation Area
- ☐ Local Nature Reserve
- ☐ Riverside Walk
- ☐ Community Open Space
- ☐ Area of Special Character
- ☐ Historic Landscape

Section A - Baseline Assessment - Community Involvement

- ☐ Is there a 'Friends of' group for this site? (+1)

Name of group:

- ☐ Is there a programme of activities / events that take place at the site? (+1)

If so, score the quality of the events programme (0-5):

0

Section A - Baseline Assessment - Management

- ☐ Is there a full-time staff presence on site? (+1)
- ☐ Has the site achieved a Green Flag award? (+1)
- ☐ Has the site achieved a Green Pennant award? (+1)
- ☐ Has the site achieved a Green Heritage award? (+1)

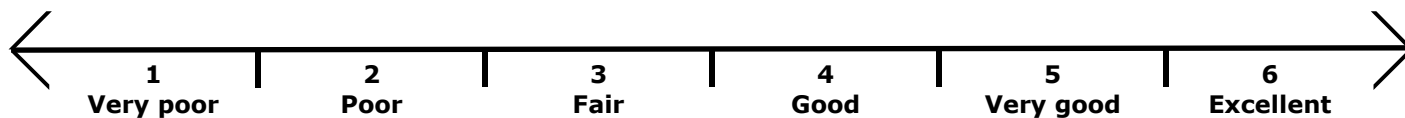
Site ID: 35 Site Name: Brenley Gardens

Typology: Amenity greenspace

Section B - Field Assessment

Quality Score - 34

Value Score - 22



A: Welcoming place

1. Welcoming:
2. Good and safe access:
3. Signage:
4. Equal access for all:
5. Site access:

B: Healthy, safe and secure

6. Safe equipment and facilities:
7. Personal security in open space:
8. Dog fouling:
9. Appropriate provision of facilities:
10. Quality of facilities:

C: Clean and well maintained

11. Litter and waste management:
12. Grounds maintenance and horticulture:
13. Building and infrastructure maintenance:

D: Sustainability

14. Environmental sustainability:
15. Waste minimisation:
16. Arboriculture and woodland management:

E: Conservation and heritage

17. Conservation of natural features, wild fauna and flora:
18. Conservation of landscape features:
19. Conservation of buildings and structures:
20. Structural townscape role:

F: Community involvement

21. Community involvement in management and development:
22. Appropriate provision for community:

G: Marketing

23. Marketing and promotion:
24. Provision of appropriate information:
25. Provision of appropriate educational / information:

H: Comments

Site ID: 35 Site Name: Brenley Gardens

Typology: Amenity greenspace

Section C - Play Provision

Quality Score - 0

Value Score - 0

1. If a play area is within site, please note type (if known):

2. Is there play equipment on site? ☐

If so;

3. How many separate items of equipment?

+1 Per item

4. Which age groups are catered for? (+1 each)

☐ A. Under 5 years

☐ B. 5 to 11 years

☐ C. Over 11 years

5. Which play activities are provided for? (+1 each)

☐ A. Balancing

☐ E. Social Play

☐ I. Viewing

☐ B. Rocking

☐ F. Swinging

☐ J. Counting

☐ C. Climbing / Agility

☐ G. Rotating

☐ K. Touching

☐ D. Sliding

☐ H. Jumping

6. Is there impact absorbant surfacing around the equipment?

☐ +1

7. Is the play area fenced off from the rest of the open space?

☐ +1

If so;

8. Are there benches within the enclosure?

☐ +1

9. Are there litter bins within the enclosure?

☐ +1

10. Are gates outward opening?

☐ +1

11. Are gates self closing?

☐ +1

12. Is there a play area notice at the entrance stating dog free, children only and emergency contacts?

☐ +1

13. Is there space within the enclosure, separate from the equipped area, for informal play/ general?

☐ +1

14. Overall condition of play equipment (Score 1-3)

15. Is there other provision for play on site? ☐

16. If so, what? (Note condition for each feature, score 1-5)

A. MUGA

B. Interactive water play feature

C. Rebound wall

D. Skateboarding ramps

E. Youth shelter

F. Other

G. Overall condition of other play provision

17. Tick if scope for enhancement? ☐

Site ID: 35 Site Name: Brenley Gardens

Typology: Amenity greenspace

Section D - Active Recreation / Sport Provision

Quality Score - 2

Value Score - 1

☐ Is this part of the site accessible?

Note the number and condition score for each type of facility present on the site (score 1 - 3)

	No.	Score	Details (e.g. pitch surface)
1. Athletics track	<input type="text"/>	<input type="text"/>	<input type="text"/>
2. Football pitch (full size)	<input type="text"/>	<input type="text"/>	<input type="text"/>
3. Football pitch (junior)	<input type="text"/>	<input type="text"/>	<input type="text"/>
4. Rugby pitch	<input type="text"/>	<input type="text"/>	<input type="text"/>
5. Cricket pitch	<input type="text"/>	<input type="text"/>	<input type="text"/>
6. Outdoor bowls	<input type="text"/>	<input type="text"/>	<input type="text"/>
7. Other pitch	<input type="text"/>	<input type="text"/>	<input type="text"/>
8. Golf	<input type="text"/>	<input type="text"/>	<input type="text"/>
9. Other facilities	<input type="text"/>	<input type="text"/>	<input type="text"/>

☐ Tick if scope for enhancement

Evidence of informal recreational use

10. What evidence of informal recreation was apparent at the time of the audit?

- | | | |
|---|---|---|
| <input type="checkbox"/> a. Walking / dog walking | <input type="checkbox"/> d. Sitting / relaxing | <input type="checkbox"/> g. Skateboarding |
| <input type="checkbox"/> b. Children's play | <input checked="" type="checkbox"/> e. Desire lines | <input type="checkbox"/> h. Cycling |
| <input type="checkbox"/> c. Teenagers 'hanging out' | <input type="checkbox"/> f. Horse riding | |

i. Other:

j: Overall provision for informal recreation (score 1-3):

☐ Tick if scope for enhancement

Basic amenities / site furniture provision

	Score (1-3)		Score (1-3)
<input type="checkbox"/> 27. Operational toilets	<input type="text"/>	<input type="checkbox"/> 35. Dog bins	<input type="text"/>
<input type="checkbox"/> 28. Disabled toilets	<input type="text"/>	<input type="checkbox"/> 36. Seating	<input type="text"/>
<input type="checkbox"/> 29. Staff office	<input type="text"/>	<input type="checkbox"/> 37. Nature trail	<input type="text"/>
<input type="checkbox"/> 30. Onsite car parking	<input type="text"/>	<input type="checkbox"/> 38. Trim trail	<input type="text"/>
<input type="checkbox"/> 31. Offsite car parking	<input type="text"/>	<input type="checkbox"/> 39. Drinking water fountain	<input type="text"/>
<input type="checkbox"/> 32. Cafe	<input type="text"/>	<input type="checkbox"/> 40. Lifebelts	<input type="text"/>
<input type="checkbox"/> 33. Community centre	<input type="text"/>	<input type="checkbox"/> 41. Public telephone	<input type="text"/>
<input type="checkbox"/> 34. Litter bins	<input type="text"/>	<input type="checkbox"/> 42. Cycle parking	<input type="text"/>

43. Other basic amenities:

☐ Tick if scope for enhancement

Section E - Multi-Functionality

Functions	Existing	Potential
1. Water attenuation	<input type="checkbox"/>	<input type="checkbox"/>
2. Reduce air pollution	<input checked="" type="checkbox"/>	<input checked="" type="checkbox"/>
3. Reduce noise pollution	<input type="checkbox"/>	<input type="checkbox"/>
4. Biodiversity/wildlife enhancement	<input type="checkbox"/>	<input checked="" type="checkbox"/>
5. Cultural heritage	<input type="checkbox"/>	<input type="checkbox"/>
6. Visual enhancement	<input type="checkbox"/>	<input checked="" type="checkbox"/>
7. Space for people/informal recreation	<input checked="" type="checkbox"/>	<input checked="" type="checkbox"/>
8. Play	<input type="checkbox"/>	<input type="checkbox"/>
9. Food growing	<input type="checkbox"/>	<input type="checkbox"/>
10. Separation function	<input checked="" type="checkbox"/>	<input checked="" type="checkbox"/>

Recommended for SINC designation ☐ +2

Comments

MOL coincident with the open space

Site ID: 36 Site Name: Briset Road Park

Typology: Parks and gardens

Section A - Survey Information

Overall Quality Score - 65

Overall Value Score - 55

Date of audit: 03/06/2016

Time spent surveying: 20 minutes

Surveyor: TB

Survey site access: Whole site



Questions that contribute to the Quality score are in green

Questions that contribute to the Value score are in Yellow

Section A - Site Information

Quality Score - 0

Value Score - 1

Site ID: 36

Typology: Parks and gardens

Site name: Briset Road Park

Area (Ha): 0.67

Easting: 541866

Northing: 175225

Baseline Assessment - Planning Designations

National (Statutory) - Score of 3 if present

- ☐ Listed building
- ☐ Scheduled Monument
- ☐ Site of Special Scientific Interest (SSSI)
- ☐ National Nature Reserve (NNR)
- ☐ Green Belt
- ☐ AONB
- ☐ SPA

- ☐ SAC
- ☐ Ramsar
- ☐ World Heritage Site (and buffer)

National (Non-statutory) - Score of 3 if present

- ☐ EH Register of Historic Parks and Gardens
- ☐ Sustrans Cycle Routes
- ☐ Within a Flood Risk Zone

Site ID: 36 Site Name: Briset Road Park

Typology: Parks and gardens

Regional - Score of 2 if present

- ☐ Site of Importance for Nature Conservation (SINC)
- ☐ MOL
- ☐ Green Chain
- ☐ Regionally Important Geological and Geomorphological Site

Local - Score of 1 if present

- ☐ Conservation Area
- ☐ Local Nature Reserve
- ☐ Riverside Walk
- ☒ Community Open Space
- ☐ Area of Special Character
- ☐ Historic Landscape

Section A - Baseline Assessment - Community Involvement

- ☐ Is there a 'Friends of' group for this site? (+1)

Name of group:

- ☐ Is there a programme of activities / events that take place at the site? (+1)

If so, score the quality of the events programme (0-5):

0

Section A - Baseline Assessment - Management

- ☐ Is there a full-time staff presence on site? (+1)
- ☐ Has the site achieved a Green Flag award? (+1)
- ☐ Has the site achieved a Green Pennant award? (+1)
- ☐ Has the site achieved a Green Heritage award? (+1)

Site ID: 36 Site Name: Briset Road Park

Typology: Parks and gardens

Section B - Field Assessment

Quality Score - 48

Value Score - 23



A: Welcoming place

1. Welcoming:
2. Good and safe access:
3. Signage:
4. Equal access for all:
5. Site access:

B: Healthy, safe and secure

6. Safe equipment and facilities:
7. Personal security in open space:
8. Dog fouling:
9. Appropriate provision of facilities:
10. Quality of facilities:

C: Clean and well maintained

11. Litter and waste management:
12. Grounds maintenance and horticulture:
13. Building and infrastructure maintenance:

D: Sustainability

14. Environmental sustainability:
15. Waste minimisation:
16. Arboriculture and woodland management:

E: Conservation and heritage

17. Conservation of natural features, wild fauna and flora:
18. Conservation of landscape features:
19. Conservation of buildings and structures:
20. Structural townscape role:

F: Community involvement

21. Community involvement in management and development:
22. Appropriate provision for community:

G: Marketing

23. Marketing and promotion:
24. Provision of appropriate information:
25. Provision of appropriate educational / information:

H: Comments

Site ID: 36 Site Name: Briset Road Park

Typology: Parks and gardens

Section C - Play Provision

Quality Score - 9

Value Score - 23

1. If a play area is within site, please note type (if known): Local playable space

2. Is there play equipment on site? ☒

If so;

3. How many separate items of equipment? 6 +1 Per item

4. Which age groups are catered for? (+1 each)

☐ A. Under 5 years

☒ B. 5 to 11 years

☒ C. Over 11 years

5. Which play activities are provided for? (+1 each)

☐ A. Balancing

☒ E. Social Play

☐ I. Viewing

☒ B. Rocking

☒ F. Swinging

☐ J. Counting

☒ C. Climbing / Agility

☒ G. Rotating

☐ K. Touching

☒ D. Sliding

☐ H. Jumping

6. Is there impact absorbant surfacing around the equipment? ☒ +1

7. Is the play area fenced off from the rest of the open space? ☒ +1

If so;

8. Are there benches within the enclosure? ☒ +1

9. Are there litter bins within the enclosure? ☒ +1

10. Are gates outward opening? ☒ +1

11. Are gates self closing? ☒ +1

12. Is there a play area notice at the entrance stating dog free, children only and emergency contacts? ☒ +1

13. Is there space within the enclosure, separate from the equipped area, for informal play/ general? ☒ +1

14. Overall condition of play equipment (Score 1-3)

2

15. Is there other provision for play on site? ☒

16. If so, what? (Note condition for each feature, score 1-5)

A. MUGA

4

B. Interactive water play feature

C. Rebound wall

D. Skateboarding ramps

E. Youth shelter

3

F. Other

G. Overall condition of other play provision

17. Tick if scope for enhancement? ☒

Site ID: 36 Site Name: Briset Road Park

Typology: Parks and gardens

Section D - Active Recreation / Sport Provision

Quality Score - 8

Value Score - 8

☐ Is this part of the site accessible?

Note the number and condition score for each type of facility present on the site (score 1 - 3)

	No.	Score	Details (e.g. pitch surface)
1. Athletics track	<input type="text"/>	<input type="text"/>	<input type="text"/>
2. Football pitch (full size)	<input type="text"/>	<input type="text"/>	<input type="text"/>
3. Football pitch (junior)	<input type="text"/>	<input type="text"/>	<input type="text"/>
4. Rugby pitch	<input type="text"/>	<input type="text"/>	<input type="text"/>
5. Cricket pitch	<input type="text"/>	<input type="text"/>	<input type="text"/>
6. Outdoor bowls	<input type="text"/>	<input type="text"/>	<input type="text"/>
7. Other pitch	<input type="text"/>	<input type="text"/>	<input type="text"/>
8. Golf	<input type="text"/>	<input type="text"/>	<input type="text"/>
9. Other facilities	<input type="text"/>	<input type="text"/>	<input type="text"/>

☐ Tick if scope for enhancement

Evidence of informal recreational use

10. What evidence of informal recreation was apparent at the time of the audit?

- | | | |
|--|---|---|
| <input checked="" type="checkbox"/> a. Walking / dog walking | <input checked="" type="checkbox"/> d. Sitting / relaxing | <input type="checkbox"/> g. Skateboarding |
| <input checked="" type="checkbox"/> b. Children's play | <input checked="" type="checkbox"/> e. Desire lines | <input type="checkbox"/> h. Cycling |
| <input checked="" type="checkbox"/> c. Teenagers 'hanging out' | <input type="checkbox"/> f. Horse riding | |

i. Other:

j: Overall provision for informal recreation (score 1-3):

☒ Tick if scope for enhancement

Basic amenities / site furniture provision

	Score (1-3)		Score (1-3)
<input type="checkbox"/> 27. Operational toilets	<input type="text"/>	<input checked="" type="checkbox"/> 35. Dog bins	<input type="text" value="2"/>
<input type="checkbox"/> 28. Disabled toilets	<input type="text"/>	<input checked="" type="checkbox"/> 36. Seating	<input type="text" value="2"/>
<input type="checkbox"/> 29. Staff office	<input type="text"/>	<input type="checkbox"/> 37. Nature trail	<input type="text"/>
<input type="checkbox"/> 30. Onsite car parking	<input type="text"/>	<input type="checkbox"/> 38. Trim trail	<input type="text"/>
<input type="checkbox"/> 31. Offsite car parking	<input type="text"/>	<input type="checkbox"/> 39. Drinking water fountain	<input type="text"/>
<input type="checkbox"/> 32. Cafe	<input type="text"/>	<input type="checkbox"/> 40. Lifebelts	<input type="text"/>
<input type="checkbox"/> 33. Community centre	<input type="text"/>	<input type="checkbox"/> 41. Public telephone	<input type="text"/>
<input checked="" type="checkbox"/> 34. Litter bins	<input type="text" value="2"/>	<input type="checkbox"/> 42. Cycle parking	<input type="text"/>

43. Other basic amenities:

☒ Tick if scope for enhancement

Section E - Multi-Functionality

Functions	Existing	Potential
1. Water attenuation	<input type="checkbox"/>	<input checked="" type="checkbox"/>
2. Reduce air pollution	<input checked="" type="checkbox"/>	<input type="checkbox"/>
3. Reduce noise pollution	<input type="checkbox"/>	<input checked="" type="checkbox"/>
4. Biodiversity/wildlife enhancement	<input type="checkbox"/>	<input checked="" type="checkbox"/>
5. Cultural heritage	<input type="checkbox"/>	<input type="checkbox"/>
6. Visual enhancement	<input type="checkbox"/>	<input checked="" type="checkbox"/>
7. Space for people/informal recreation	<input checked="" type="checkbox"/>	<input type="checkbox"/>
8. Play	<input checked="" type="checkbox"/>	<input type="checkbox"/>
9. Food growing	<input type="checkbox"/>	<input type="checkbox"/>
10. Separation function	<input checked="" type="checkbox"/>	<input type="checkbox"/>

Recommended for SINC designation ☐ +2

Comments

MOL coincident with the open space

Site ID: 37 Site Name: Erebus Drive

Typology: Natural and semi-natural greenspace

Section A - Survey Information

Overall Quality Score - 0

Overall Value Score - 6

Date of audit: 27/04/2016

Time spent surveying: 30 minutes

Surveyor: TB

Survey site access: No access



Questions that contribute to the Quality score are in green

Questions that contribute to the Value score are in Yellow

Section A - Site Information

Quality Score - 0

Value Score - 4

Site ID: 37

Typology: Natural and semi-natural greenspace

Site name: Erebus Drive

Area (Ha): 3.73

Easting: 544632

Northing: 179658

Baseline Assessment - Planning Designations

National (Statutory) - Score of 3 if present

- ☐ Listed building
- ☐ Scheduled Monument
- ☐ Site of Special Scientific Interest (SSSI)
- ☐ National Nature Reserve (NNR)
- ☐ Green Belt
- ☐ AONB
- ☐ SPA

- ☐ SAC
- ☐ Ramsar
- ☐ World Heritage Site (and buffer)

National (Non-statutory) - Score of 3 if present

- ☐ EH Register of Historic Parks and Gardens
- ☐ Sustrans Cycle Routes
- ☒ Within a Flood Risk Zone

Site ID: 37 Site Name: Erebus Drive

Typology: Natural and semi-natural greenspace

Regional - Score of 2 if present

- ☐ Site of Importance for Nature Conservation (SINC)
- ☐ MOL
- ☐ Green Chain
- ☐ Regionally Important Geological and Geomorphological Site

Local - Score of 1 if present

- ☐ Conservation Area
- ☐ Local Nature Reserve
- ☐ Riverside Walk
- ☒ Community Open Space
- ☐ Area of Special Character
- ☐ Historic Landscape

Section A - Baseline Assessment - Community Involvement

- ☐ Is there a 'Friends of' group for this site? (+1)

Name of group:

- ☐ Is there a programme of activities / events that take place at the site? (+1)

If so, score the quality of the events programme (0-5):

Section A - Baseline Assessment - Management

- ☐ Is there a full-time staff presence on site? (+1)
- ☐ Has the site achieved a Green Flag award? (+1)
- ☐ Has the site achieved a Green Pennant award? (+1)
- ☐ Has the site achieved a Green Heritage award? (+1)

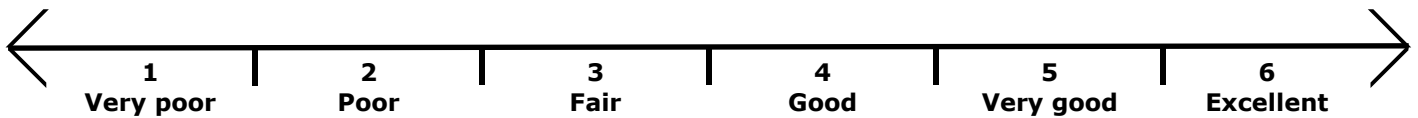
Site ID: 37 Site Name: Erebus Drive

Typology: Natural and semi-natural greenspace

Section B - Field Assessment

Quality Score - 0

Value Score - -1



A: Welcoming place

1. Welcoming:
2. Good and safe access:
3. Signage:
4. Equal access for all:
5. Site access:

B: Healthy, safe and secure

6. Safe equipment and facilities:
7. Personal security in open space:
8. Dog fouling:
9. Appropriate provision of facilities:
10. Quality of facilities:

C: Clean and well maintained

11. Litter and waste management:
12. Grounds maintenance and horticulture:
13. Building and infrastructure maintenance:

D: Sustainability

14. Environmental sustainability:
15. Waste minimisation:
16. Arboriculture and woodland management:

E: Conservation and heritage

17. Conservation of natural features, wild fauna and flora:
18. Conservation of landscape features:
19. Conservation of buildings and structures:
20. Structural townscape role:

F: Community involvement

21. Community involvement in management and development:
22. Appropriate provision for community:

G: Marketing

23. Marketing and promotion:
24. Provision of appropriate information:
25. Provision of appropriate educational / information:

H: Comments

No access to this site. Fenced off to all boundaries.

Site ID: 37 Site Name: Erebus Drive

Typology: Natural and semi-natural greenspace

Section C - Play Provision

Quality Score - 0

Value Score - 0

1. If a play area is within site, please note type (if known):

2. Is there play equipment on site? ☐

If so;

3. How many separate items of equipment? +1 Per item

4. Which age groups are catered for? (+1 each)

☐ A. Under 5 years

☐ B. 5 to 11 years

☐ C. Over 11 years

5. Which play activities are provided for? (+1 each)

☐ A. Balancing

☐ E. Social Play

☐ I. Viewing

☐ B. Rocking

☐ F. Swinging

☐ J. Counting

☐ C. Climbing / Agility

☐ G. Rotating

☐ K. Touching

☐ D. Sliding

☐ H. Jumping

6. Is there impact absorbant surfacing around the equipment? ☐ +1

7. Is the play area fenced off from the rest of the open space? ☐ +1

If so;

8. Are there benches within the enclosure? ☐ +1

9. Are there litter bins within the enclosure? ☐ +1

10. Are gates outward opening? ☐ +1

11. Are gates self closing? ☐ +1

12. Is there a play area notice at the entrance stating dog free, children only and emergency contacts? ☐ +1

13. Is there space within the enclosure, separate from the equipped area, for informal play/ general? ☐ +1

14. Overall condition of play equipment (Score 1-3)

15. Is there other provision for play on site? ☐

16. If so, what? (Note condition for each feature, score 1-5)

A. MUGA

B. Interactive water play feature

C. Rebound wall

D. Skateboarding ramps

E. Youth shelter

F. Other

G. Overall condition of other play provision

17. Tick if scope for enhancement? ☒

Site ID: 37 Site Name: Erebus Drive

Typology: Natural and semi-natural greenspace

Section D - Active Recreation / Sport Provision

Quality Score - 0

Value Score - 3

☐ Is this part of the site accessible?

Note the number and condition score for each type of facility present on the site (score 1 - 3)

	No.	Score	Details (e.g. pitch surface)
1. Athletics track	<input type="text"/>	<input type="text"/>	<input type="text"/>
2. Football pitch (full size)	<input type="text"/>	<input type="text"/>	<input type="text"/>
3. Football pitch (junior)	<input type="text"/>	<input type="text"/>	<input type="text"/>
4. Rugby pitch	<input type="text"/>	<input type="text"/>	<input type="text"/>
5. Cricket pitch	<input type="text"/>	<input type="text"/>	<input type="text"/>
6. Outdoor bowls	<input type="text"/>	<input type="text"/>	<input type="text"/>
7. Other pitch	<input type="text"/>	<input type="text"/>	<input type="text"/>
8. Golf	<input type="text"/>	<input type="text"/>	<input type="text"/>
9. Other facilities	<input type="text"/>	<input type="text"/>	<input type="text"/>

☐ Tick if scope for enhancement

Evidence of informal recreational use

10. What evidence of informal recreation was apparent at the time of the audit?

- | | | |
|--|---|---|
| <input checked="" type="checkbox"/> a. Walking / dog walking | <input checked="" type="checkbox"/> d. Sitting / relaxing | <input type="checkbox"/> g. Skateboarding |
| <input type="checkbox"/> b. Children's play | <input type="checkbox"/> e. Desire lines | <input type="checkbox"/> h. Cycling |
| <input checked="" type="checkbox"/> c. Teenagers 'hanging out' | <input type="checkbox"/> f. Horse riding | |

i. Other:

j: Overall provision for informal recreation (score 1-3):

☐ Tick if scope for enhancement

Basic amenities / site furniture provision

	Score (1-3)		Score (1-3)
<input type="checkbox"/> 27. Operational toilets	<input type="text"/>	<input type="checkbox"/> 35. Dog bins	<input type="text"/>
<input type="checkbox"/> 28. Disabled toilets	<input type="text"/>	<input type="checkbox"/> 36. Seating	<input type="text"/>
<input type="checkbox"/> 29. Staff office	<input type="text"/>	<input type="checkbox"/> 37. Nature trail	<input type="text"/>
<input type="checkbox"/> 30. Onsite car parking	<input type="text"/>	<input type="checkbox"/> 38. Trim trail	<input type="text"/>
<input type="checkbox"/> 31. Offsite car parking	<input type="text"/>	<input type="checkbox"/> 39. Drinking water fountain	<input type="text"/>
<input type="checkbox"/> 32. Cafe	<input type="text"/>	<input type="checkbox"/> 40. Lifebelts	<input type="text"/>
<input type="checkbox"/> 33. Community centre	<input type="text"/>	<input type="checkbox"/> 41. Public telephone	<input type="text"/>
<input type="checkbox"/> 34. Litter bins	<input type="text"/>	<input type="checkbox"/> 42. Cycle parking	<input type="text"/>

43. Other basic amenities:

☐ Tick if scope for enhancement

Section E - Multi-Functionality

Functions	Existing	Potential
1. Water attenuation	<input type="checkbox"/>	<input type="checkbox"/>
2. Reduce air pollution	<input checked="" type="checkbox"/>	<input checked="" type="checkbox"/>
3. Reduce noise pollution	<input type="checkbox"/>	<input type="checkbox"/>
4. Biodiversity/wildlife enhancement	<input type="checkbox"/>	<input checked="" type="checkbox"/>
5. Cultural heritage	<input type="checkbox"/>	<input checked="" type="checkbox"/>
6. Visual enhancement	<input type="checkbox"/>	<input checked="" type="checkbox"/>
7. Space for people/informal recreation	<input type="checkbox"/>	<input checked="" type="checkbox"/>
8. Play	<input type="checkbox"/>	<input checked="" type="checkbox"/>
9. Food growing	<input type="checkbox"/>	<input type="checkbox"/>
10. Separation function	<input type="checkbox"/>	<input checked="" type="checkbox"/>
Recommended for SINC designation		<input type="checkbox"/> +2

Comments

MOL coincident with the open space

Site ID: 38 Site Name: Broadwater Green

Typology: Parks and gardens

Section A - Survey Information

Overall Quality Score - 63

Overall Value Score - 68

Date of audit: 13/04/2016

Time spent surveying: 30 minutes

Surveyor: TB

Survey site access: Whole site



Questions that contribute to the Quality score are in green

Questions that contribute to the Value score are in Yellow

Section A - Site Information

Quality Score - 0

Value Score - 4

Site ID: 38

Typology: Parks and gardens

Site name: Broadwater Green

Area (Ha): 1.95

Easting: 544853

Northing: 179239

Baseline Assessment - Planning Designations

National (Statutory) - Score of 3 if present

- ☐ Listed building
- ☐ Scheduled Monument
- ☐ Site of Special Scientific Interest (SSSI)
- ☐ National Nature Reserve (NNR)
- ☐ Green Belt
- ☐ AONB
- ☐ SPA

- ☐ SAC
- ☐ Ramsar
- ☐ World Heritage Site (and buffer)

National (Non-statutory) - Score of 3 if present

- ☐ EH Register of Historic Parks and Gardens
- ☐ Sustrans Cycle Routes
- ☒ Within a Flood Risk Zone

Site ID: 38 Site Name: Broadwater Green

Typology: Parks and gardens

Regional - Score of 2 if present

- ☐ Site of Importance for Nature Conservation (SINC)
- ☐ MOL
- ☐ Green Chain
- ☐ Regionally Important Geological and Geomorphological Site

Local - Score of 1 if present

- ☐ Conservation Area
- ☐ Local Nature Reserve
- ☐ Riverside Walk
- ☒ Community Open Space
- ☐ Area of Special Character
- ☐ Historic Landscape

Section A - Baseline Assessment - Community Involvement

- ☐ Is there a 'Friends of' group for this site? (+1)

Name of group:

- ☐ Is there a programme of activities / events that take place at the site? (+1)

If so, score the quality of the events programme (0-5):

0

Section A - Baseline Assessment - Management

- ☐ Is there a full-time staff presence on site? (+1)
- ☐ Has the site achieved a Green Flag award? (+1)
- ☐ Has the site achieved a Green Pennant award? (+1)
- ☐ Has the site achieved a Green Heritage award? (+1)

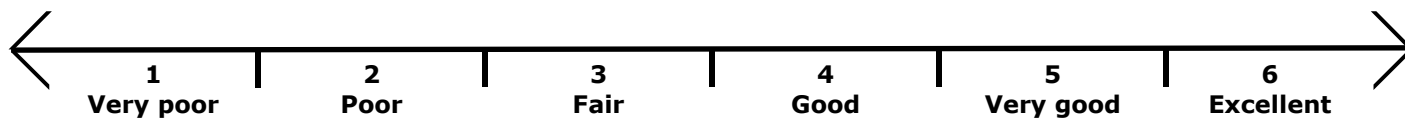
Site ID: 38 Site Name: Broadwater Green

Typology: Parks and gardens

Section B - Field Assessment

Quality Score - 51

Value Score - 27



A: Welcoming place

1. Welcoming:
2. Good and safe access:
3. Signage:
4. Equal access for all:
5. Site access:

B: Healthy, safe and secure

6. Safe equipment and facilities:
7. Personal security in open space:
8. Dog fouling:
9. Appropriate provision of facilities:
10. Quality of facilities:

C: Clean and well maintained

11. Litter and waste management:
12. Grounds maintenance and horticulture:
13. Building and infrastructure maintenance:

D: Sustainability

14. Environmental sustainability:
15. Waste minimisation:
16. Arboriculture and woodland management:

E: Conservation and heritage

17. Conservation of natural features, wild fauna and flora:
18. Conservation of landscape features:
19. Conservation of buildings and structures:
20. Structural townscape role:

F: Community involvement

21. Community involvement in management and development:
22. Appropriate provision for community:

G: Marketing

23. Marketing and promotion:
24. Provision of appropriate information:
25. Provision of appropriate educational / information:

H: Comments

Site ID: 38 Site Name: Broadwater Green

Typology: Parks and gardens

Section C - Play Provision

Quality Score - 2

Value Score - 28

1. If a play area is within site, please note type (if known): Local playable space

2. Is there play equipment on site? ☒

If so;

3. How many separate items of equipment? 12 +1 Per item

4. Which age groups are catered for? (+1 each)

☒ A. Under 5 years

☒ B. 5 to 11 years

☐ C. Over 11 years

5. Which play activities are provided for? (+1 each)

☒ A. Balancing

☒ E. Social Play

☐ I. Viewing

☒ B. Rocking

☒ F. Swinging

☐ J. Counting

☒ C. Climbing / Agility

☐ G. Rotating

☐ K. Touching

☒ D. Sliding

☒ H. Jumping

6. Is there impact absorbant surfacing around the equipment? ☒ +1

7. Is the play area fenced off from the rest of the open space? ☒ +1

If so;

8. Are there benches within the enclosure? ☒ +1

9. Are there litter bins within the enclosure? ☒ +1

10. Are gates outward opening? ☐ +1

11. Are gates self closing? ☒ +1

12. Is there a play area notice at the entrance stating dog free, children only and emergency contacts? ☒ +1

13. Is there space within the enclosure, separate from the equipped area, for informal play/ general? ☒ +1

14. Overall condition of play equipment (Score 1-3)

2

15. Is there other provision for play on site? ☐

16. If so, what? (Note condition for each feature, score 1-5)

A. MUGA

B. Interactive water play feature

C. Rebound wall

D. Skateboarding ramps

E. Youth shelter

F. Other

G. Overall condition of other play provision

17. Tick if scope for enhancement? ☒

Site ID: 38 Site Name: Broadwater Green

Typology: Parks and gardens

Section D - Active Recreation / Sport Provision

Quality Score - 10

Value Score - 9

☐ Is this part of the site accessible?

Note the number and condition score for each type of facility present on the site (score 1 - 3)

	No.	Score	Details (e.g. pitch surface)
1. Athletics track	<input type="text"/>	<input type="text"/>	<input type="text"/>
2. Football pitch (full size)	<input type="text"/>	<input type="text"/>	<input type="text"/>
3. Football pitch (junior)	<input type="text"/>	<input type="text"/>	<input type="text"/>
4. Rugby pitch	<input type="text"/>	<input type="text"/>	<input type="text"/>
5. Cricket pitch	<input type="text"/>	<input type="text"/>	<input type="text"/>
6. Outdoor bowls	<input type="text"/>	<input type="text"/>	<input type="text"/>
7. Other pitch	<input type="text"/>	<input type="text"/>	<input type="text"/>
8. Golf	<input type="text"/>	<input type="text"/>	<input type="text"/>
9. Other facilities	<input type="text"/>	<input type="text"/>	<input type="text"/>

☐ Tick if scope for enhancement

Evidence of informal recreational use

10. What evidence of informal recreation was apparent at the time of the audit?

- | | | |
|--|---|---|
| <input checked="" type="checkbox"/> a. Walking / dog walking | <input checked="" type="checkbox"/> d. Sitting / relaxing | <input type="checkbox"/> g. Skateboarding |
| <input checked="" type="checkbox"/> b. Children's play | <input checked="" type="checkbox"/> e. Desire lines | <input type="checkbox"/> h. Cycling |
| <input checked="" type="checkbox"/> c. Teenagers 'hanging out' | <input type="checkbox"/> f. Horse riding | |

i. Other:

j: Overall provision for informal recreation (score 1-3):

☒ Tick if scope for enhancement

Basic amenities / site furniture provision

	Score (1-3)		Score (1-3)
<input type="checkbox"/> 27. Operational toilets	<input type="text"/>	<input checked="" type="checkbox"/> 35. Dog bins	<input type="text" value="2"/>
<input type="checkbox"/> 28. Disabled toilets	<input type="text"/>	<input checked="" type="checkbox"/> 36. Seating	<input type="text" value="2"/>
<input type="checkbox"/> 29. Staff office	<input type="text"/>	<input type="checkbox"/> 37. Nature trail	<input type="text"/>
<input type="checkbox"/> 30. Onsite car parking	<input type="text"/>	<input type="checkbox"/> 38. Trim trail	<input type="text"/>
<input checked="" type="checkbox"/> 31. Offsite car parking	<input type="text" value="2"/>	<input type="checkbox"/> 39. Drinking water fountain	<input type="text"/>
<input type="checkbox"/> 32. Cafe	<input type="text"/>	<input type="checkbox"/> 40. Lifebelts	<input type="text"/>
<input type="checkbox"/> 33. Community centre	<input type="text"/>	<input type="checkbox"/> 41. Public telephone	<input type="text"/>
<input checked="" type="checkbox"/> 34. Litter bins	<input type="text" value="2"/>	<input type="checkbox"/> 42. Cycle parking	<input type="text"/>

43. Other basic amenities:

☒ Tick if scope for enhancement

Section E - Multi-Functionality

Functions	Existing	Potential
1. Water attenuation	<input type="checkbox"/>	<input type="checkbox"/>
2. Reduce air pollution	<input checked="" type="checkbox"/>	<input checked="" type="checkbox"/>
3. Reduce noise pollution	<input checked="" type="checkbox"/>	<input checked="" type="checkbox"/>
4. Biodiversity/wildlife enhancement	<input checked="" type="checkbox"/>	<input checked="" type="checkbox"/>
5. Cultural heritage	<input type="checkbox"/>	<input type="checkbox"/>
6. Visual enhancement	<input checked="" type="checkbox"/>	<input checked="" type="checkbox"/>
7. Space for people/informal recreation	<input checked="" type="checkbox"/>	<input checked="" type="checkbox"/>
8. Play	<input checked="" type="checkbox"/>	<input checked="" type="checkbox"/>
9. Food growing	<input type="checkbox"/>	<input type="checkbox"/>
10. Separation function	<input checked="" type="checkbox"/>	<input checked="" type="checkbox"/>
Recommended for SINC designation		<input type="checkbox"/> +2

Comments

MOL coincident with the open space

Site ID: 39 Site Name: Bromholm Road

Typology: Amenity greenspace

Section A - Survey Information

Overall Quality Score - 46

Overall Value Score - 28

Date of audit: 13/04/2016

Time spent surveying: 10 minutes

Surveyor: TB

Survey site access: Whole site



Questions that contribute to the Quality score are in green

Questions that contribute to the Value score are in Yellow

Section A - Site Information

Quality Score - 0

Value Score - 4

Site ID: 39

Typology: Amenity greenspace

Site name: Bromholm Road

Area (Ha): 1.54

Easting: 546496

Northing: 179080

Baseline Assessment - Planning Designations

National (Statutory) - Score of 3 if present

- ☐ Listed building
- ☐ Scheduled Monument
- ☐ Site of Special Scientific Interest (SSSI)
- ☐ National Nature Reserve (NNR)
- ☐ Green Belt
- ☐ AONB
- ☐ SPA

- ☐ SAC
- ☐ Ramsar
- ☐ World Heritage Site (and buffer)

National (Non-statutory) - Score of 3 if present

- ☐ EH Register of Historic Parks and Gardens
- ☐ Sustrans Cycle Routes
- ☒ Within a Flood Risk Zone

Site ID: 39 Site Name: Bromholm Road

Typology: Amenity greenspace

Regional - Score of 2 if present

- ☐ Site of Importance for Nature Conservation (SINC)
- ☐ MOL
- ☐ Green Chain
- ☐ Regionally Important Geological and Geomorphological Site

Local - Score of 1 if present

- ☐ Conservation Area
- ☐ Local Nature Reserve
- ☐ Riverside Walk
- ☒ Community Open Space
- ☐ Area of Special Character
- ☐ Historic Landscape

Section A - Baseline Assessment - Community Involvement

- ☐ Is there a 'Friends of' group for this site? (+1)

Name of group:

- ☐ Is there a programme of activities / events that take place at the site? (+1)

If so, score the quality of the events programme (0-5):

0

Section A - Baseline Assessment - Management

- ☐ Is there a full-time staff presence on site? (+1)
- ☐ Has the site achieved a Green Flag award? (+1)
- ☐ Has the site achieved a Green Pennant award? (+1)
- ☐ Has the site achieved a Green Heritage award? (+1)

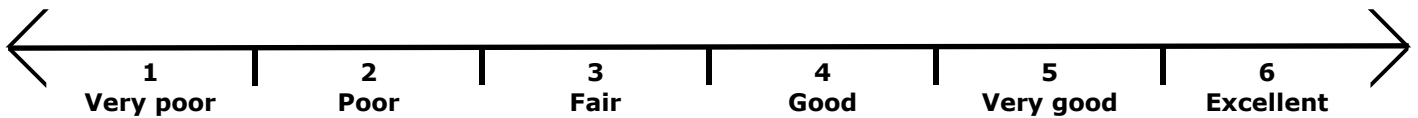
Site ID: 39 Site Name: Bromholm Road

Typology: Amenity greenspace

Section B - Field Assessment

Quality Score - 44

Value Score - 23



A: Welcoming place

1. Welcoming:
2. Good and safe access:
3. Signage:
4. Equal access for all:
5. Site access:

B: Healthy, safe and secure

6. Safe equipment and facilities:
7. Personal security in open space:
8. Dog fouling:
9. Appropriate provision of facilities:
10. Quality of facilities:

C: Clean and well maintained

11. Litter and waste management:
12. Grounds maintenance and horticulture:
13. Building and infrastructure maintenance:

D: Sustainability

14. Environmental sustainability:
15. Waste minimisation:
16. Arboriculture and woodland management:

E: Conservation and heritage

17. Conservation of natural features, wild fauna and flora:
18. Conservation of landscape features:
19. Conservation of buildings and structures:
20. Structural townscape role:

F: Community involvement

21. Community involvement in management and development:
22. Appropriate provision for community:

G: Marketing

23. Marketing and promotion:
24. Provision of appropriate information:
25. Provision of appropriate educational / information:

H: Comments

The site is laid to lawn with a few trees adjacent to a road and blocks of flats. Little other features.

Site ID: 39 Site Name: Bromholm Road

Typology: Amenity greenspace

Section C - Play Provision

Quality Score - 0

Value Score - 0

1. If a play area is within site, please note type (if known):

2. Is there play equipment on site? ☐

If so;

3. How many separate items of equipment?

+1 Per item

4. Which age groups are catered for? (+1 each)

☐ A. Under 5 years

☐ B. 5 to 11 years

☐ C. Over 11 years

5. Which play activities are provided for? (+1 each)

☐ A. Balancing

☐ E. Social Play

☐ I. Viewing

☐ B. Rocking

☐ F. Swinging

☐ J. Counting

☐ C. Climbing / Agility

☐ G. Rotating

☐ K. Touching

☐ D. Sliding

☐ H. Jumping

6. Is there impact absorbant surfacing around the equipment?

☐ +1

7. Is the play area fenced off from the rest of the open space?

☐ +1

If so;

8. Are there benches within the enclosure?

☐ +1

9. Are there litter bins within the enclosure?

☐ +1

10. Are gates outward opening?

☐ +1

11. Are gates self closing?

☐ +1

12. Is there a play area notice at the entrance stating dog free, children only and emergency contacts?

☐ +1

13. Is there space within the enclosure, separate from the equipped area, for informal play/ general?

☐ +1

14. Overall condition of play equipment (Score 1-3)

15. Is there other provision for play on site? ☐

16. If so, what? (Note condition for each feature, score 1-5)

A. MUGA

B. Interactive water play feature

C. Rebound wall

D. Skateboarding ramps

E. Youth shelter

F. Other

G. Overall condition of other play provision

17. Tick if scope for enhancement? ☒

Site ID: 39 Site Name: Bromholm Road

Typology: Amenity greenspace

Section D - Active Recreation / Sport Provision

Quality Score - 2

Value Score - 1

☐ Is this part of the site accessible?

Note the number and condition score for each type of facility present on the site (score 1 - 3)

	No.	Score	Details (e.g. pitch surface)
1. Athletics track	<input type="text"/>	<input type="text"/>	<input type="text"/>
2. Football pitch (full size)	<input type="text"/>	<input type="text"/>	<input type="text"/>
3. Football pitch (junior)	<input type="text"/>	<input type="text"/>	<input type="text"/>
4. Rugby pitch	<input type="text"/>	<input type="text"/>	<input type="text"/>
5. Cricket pitch	<input type="text"/>	<input type="text"/>	<input type="text"/>
6. Outdoor bowls	<input type="text"/>	<input type="text"/>	<input type="text"/>
7. Other pitch	<input type="text"/>	<input type="text"/>	<input type="text"/>
8. Golf	<input type="text"/>	<input type="text"/>	<input type="text"/>
9. Other facilities	<input type="text"/>	<input type="text"/>	<input type="text"/>

☐ Tick if scope for enhancement

Evidence of informal recreational use

10. What evidence of informal recreation was apparent at the time of the audit?

- | | | |
|---|---|---|
| <input type="checkbox"/> a. Walking / dog walking | <input type="checkbox"/> d. Sitting / relaxing | <input type="checkbox"/> g. Skateboarding |
| <input type="checkbox"/> b. Children's play | <input checked="" type="checkbox"/> e. Desire lines | <input type="checkbox"/> h. Cycling |
| <input type="checkbox"/> c. Teenagers 'hanging out' | <input type="checkbox"/> f. Horse riding | |

i. Other:

j: Overall provision for informal recreation (score 1-3):

☒ Tick if scope for enhancement

Basic amenities / site furniture provision

	Score (1-3)		Score (1-3)
<input type="checkbox"/> 27. Operational toilets	<input type="text"/>	<input type="checkbox"/> 35. Dog bins	<input type="text"/>
<input type="checkbox"/> 28. Disabled toilets	<input type="text"/>	<input type="checkbox"/> 36. Seating	<input type="text"/>
<input type="checkbox"/> 29. Staff office	<input type="text"/>	<input type="checkbox"/> 37. Nature trail	<input type="text"/>
<input type="checkbox"/> 30. Onsite car parking	<input type="text"/>	<input type="checkbox"/> 38. Trim trail	<input type="text"/>
<input type="checkbox"/> 31. Offsite car parking	<input type="text"/>	<input type="checkbox"/> 39. Drinking water fountain	<input type="text"/>
<input type="checkbox"/> 32. Cafe	<input type="text"/>	<input type="checkbox"/> 40. Lifebelts	<input type="text"/>
<input type="checkbox"/> 33. Community centre	<input type="text"/>	<input type="checkbox"/> 41. Public telephone	<input type="text"/>
<input type="checkbox"/> 34. Litter bins	<input type="text"/>	<input type="checkbox"/> 42. Cycle parking	<input type="text"/>

43. Other basic amenities:

☒ Tick if scope for enhancement

Section E - Multi-Functionality

Functions	Existing	Potential
1. Water attenuation	<input type="checkbox"/>	<input type="checkbox"/>
2. Reduce air pollution	<input checked="" type="checkbox"/>	<input type="checkbox"/>
3. Reduce noise pollution	<input type="checkbox"/>	<input checked="" type="checkbox"/>
4. Biodiversity/wildlife enhancement	<input type="checkbox"/>	<input checked="" type="checkbox"/>
5. Cultural heritage	<input type="checkbox"/>	<input type="checkbox"/>
6. Visual enhancement	<input type="checkbox"/>	<input checked="" type="checkbox"/>
7. Space for people/informal recreation	<input type="checkbox"/>	<input checked="" type="checkbox"/>
8. Play	<input type="checkbox"/>	<input type="checkbox"/>
9. Food growing	<input type="checkbox"/>	<input type="checkbox"/>
10. Separation function	<input checked="" type="checkbox"/>	<input checked="" type="checkbox"/>
Recommended for SINC designation		<input type="checkbox"/> +2

Comments

MOL coincident with the open space

Site ID: 41 Site Name: Brookhill

Typology: Amenity greenspace

Section A - Survey Information

Overall Quality Score - 0

Overall Value Score - 2

Date of audit: 13/04/2016

Time spent surveying: 10

Surveyor: AG

Survey site access: No access



Questions that contribute to the Quality score are in green

Questions that contribute to the Value score are in Yellow

Section A - Site Information

Quality Score - 0

Value Score - 3

Site ID: 41

Typology: Amenity greenspace

Site name: Brookhill

Area (Ha): 0.32

Easting: 543571

Northing: 178345

Baseline Assessment - Planning Designations

National (Statutory) - Score of 3 if present

- ☐ Listed building
- ☐ Scheduled Monument
- ☐ Site of Special Scientific Interest (SSSI)
- ☐ National Nature Reserve (NNR)
- ☐ Green Belt
- ☐ AONB
- ☐ SPA

- ☐ SAC
- ☐ Ramsar
- ☐ World Heritage Site (and buffer)

National (Non-statutory) - Score of 3 if present

- ☐ EH Register of Historic Parks and Gardens
- ☐ Sustrans Cycle Routes
- ☒ Within a Flood Risk Zone

Site ID: 41 Site Name: Brookhill

Typology: Amenity greenspace

Regional - Score of 2 if present

- ☐ Site of Importance for Nature Conservation (SINC)
- ☐ MOL
- ☐ Green Chain
- ☐ Regionally Important Geological and Geomorphological Site

Local - Score of 1 if present

- ☐ Conservation Area
- ☐ Local Nature Reserve
- ☐ Riverside Walk
- ☐ Community Open Space
- ☐ Area of Special Character
- ☐ Historic Landscape

Section A - Baseline Assessment - Community Involvement

- ☐ Is there a 'Friends of' group for this site? (+1)

Name of group:

- ☐ Is there a programme of activities / events that take place at the site? (+1)

If so, score the quality of the events programme (0-5):

Section A - Baseline Assessment - Management

- ☐ Is there a full-time staff presence on site? (+1)
- ☐ Has the site achieved a Green Flag award? (+1)
- ☐ Has the site achieved a Green Pennant award? (+1)
- ☐ Has the site achieved a Green Heritage award? (+1)

Site ID: 41 Site Name: Brookhill

Typology: Amenity greenspace

Section B - Field Assessment

Quality Score - 0

Value Score - -1



A: Welcoming place

1. Welcoming:
2. Good and safe access:
3. Signage:
4. Equal access for all:
5. Site access:

B: Healthy, safe and secure

6. Safe equipment and facilities:
7. Personal security in open space:
8. Dog fouling:
9. Appropriate provision of facilities:
10. Quality of facilities:

C: Clean and well maintained

11. Litter and waste management:
12. Grounds maintenance and horticulture:
13. Building and infrastructure maintenance:

D: Sustainability

14. Environmental sustainability:
15. Waste minimisation:
16. Arboriculture and woodland management:

E: Conservation and heritage

17. Conservation of natural features, wild fauna and flora:
18. Conservation of landscape features:
19. Conservation of buildings and structures:
20. Structural townscape role:

F: Community involvement

21. Community involvement in management and development:
22. Appropriate provision for community:

G: Marketing

23. Marketing and promotion:
24. Provision of appropriate information:
25. Provision of appropriate educational / information:

H: Comments

This site has become a development plot.

Site ID: 41 Site Name: Brookhill

Typology: Amenity greenspace

Section C - Play Provision

Quality Score - 0

Value Score - 0

1. If a play area is within site, please note type (if known):

2. Is there play equipment on site? ☐

If so;

3. How many separate items of equipment? +1 Per item

4. Which age groups are catered for? (+1 each)

☐ A. Under 5 years

☐ B. 5 to 11 years

☐ C. Over 11 years

5. Which play activities are provided for? (+1 each)

☐ A. Balancing

☐ E. Social Play

☐ I. Viewing

☐ B. Rocking

☐ F. Swinging

☐ J. Counting

☐ C. Climbing / Agility

☐ G. Rotating

☐ K. Touching

☐ D. Sliding

☐ H. Jumping

6. Is there impact absorbant surfacing around the equipment? ☐ +1

7. Is the play area fenced off from the rest of the open space? ☐ +1

If so;

8. Are there benches within the enclosure? ☐ +1

9. Are there litter bins within the enclosure? ☐ +1

10. Are gates outward opening? ☐ +1

11. Are gates self closing? ☐ +1

12. Is there a play area notice at the entrance stating dog free, children only and emergency contacts? ☐ +1

13. Is there space within the enclosure, separate from the equipped area, for informal play/ general? ☐ +1

14. Overall condition of play equipment (Score 1-3)

15. Is there other provision for play on site? ☐

16. If so, what? (Note condition for each feature, score 1-5)

A. MUGA

B. Interactive water play feature

C. Rebound wall

D. Skateboarding ramps

E. Youth shelter

F. Other

G. Overall condition of other play provision

17. Tick if scope for enhancement? ☐

Site ID: 41 Site Name: Brookhill

Typology: Amenity greenspace

Section D - Active Recreation / Sport Provision

Quality Score - 0

Value Score - 0

☐ Is this part of the site accessible?

Note the number and condition score for each type of facility present on the site (score 1 - 3)

	No.	Score	Details (e.g. pitch surface)
1. Athletics track	<input type="text"/>	<input type="text"/>	<input type="text"/>
2. Football pitch (full size)	<input type="text"/>	<input type="text"/>	<input type="text"/>
3. Football pitch (junior)	<input type="text"/>	<input type="text"/>	<input type="text"/>
4. Rugby pitch	<input type="text"/>	<input type="text"/>	<input type="text"/>
5. Cricket pitch	<input type="text"/>	<input type="text"/>	<input type="text"/>
6. Outdoor bowls	<input type="text"/>	<input type="text"/>	<input type="text"/>
7. Other pitch	<input type="text"/>	<input type="text"/>	<input type="text"/>
8. Golf	<input type="text"/>	<input type="text"/>	<input type="text"/>
9. Other facilities	<input type="text"/>	<input type="text"/>	<input type="text"/>

☐ Tick if scope for enhancement

Evidence of informal recreational use

10. What evidence of informal recreation was apparent at the time of the audit?

- | | | |
|---|--|---|
| <input type="checkbox"/> a. Walking / dog walking | <input type="checkbox"/> d. Sitting / relaxing | <input type="checkbox"/> g. Skateboarding |
| <input type="checkbox"/> b. Children's play | <input type="checkbox"/> e. Desire lines | <input type="checkbox"/> h. Cycling |
| <input type="checkbox"/> c. Teenagers 'hanging out' | <input type="checkbox"/> f. Horse riding | |

i. Other:

j: Overall provision for informal recreation (score 1-3):

☐ Tick if scope for enhancement

Basic amenities / site furniture provision

	Score (1-3)		Score (1-3)
<input type="checkbox"/> 27. Operational toilets	<input type="text"/>	<input type="checkbox"/> 35. Dog bins	<input type="text"/>
<input type="checkbox"/> 28. Disabled toilets	<input type="text"/>	<input type="checkbox"/> 36. Seating	<input type="text"/>
<input type="checkbox"/> 29. Staff office	<input type="text"/>	<input type="checkbox"/> 37. Nature trail	<input type="text"/>
<input type="checkbox"/> 30. Onsite car parking	<input type="text"/>	<input type="checkbox"/> 38. Trim trail	<input type="text"/>
<input type="checkbox"/> 31. Offsite car parking	<input type="text"/>	<input type="checkbox"/> 39. Drinking water fountain	<input type="text"/>
<input type="checkbox"/> 32. Cafe	<input type="text"/>	<input type="checkbox"/> 40. Lifebelts	<input type="text"/>
<input type="checkbox"/> 33. Community centre	<input type="text"/>	<input type="checkbox"/> 41. Public telephone	<input type="text"/>
<input type="checkbox"/> 34. Litter bins	<input type="text"/>	<input type="checkbox"/> 42. Cycle parking	<input type="text"/>

43. Other basic amenities:

☐ Tick if scope for enhancement

Section E - Multi-Functionality

Functions	Existing	Potential
1. Water attenuation	<input type="checkbox"/>	<input type="checkbox"/>
2. Reduce air pollution	<input type="checkbox"/>	<input type="checkbox"/>
3. Reduce noise pollution	<input type="checkbox"/>	<input type="checkbox"/>
4. Biodiversity/wildlife enhancement	<input type="checkbox"/>	<input type="checkbox"/>
5. Cultural heritage	<input type="checkbox"/>	<input type="checkbox"/>
6. Visual enhancement	<input type="checkbox"/>	<input type="checkbox"/>
7. Space for people/informal recreation	<input type="checkbox"/>	<input type="checkbox"/>
8. Play	<input type="checkbox"/>	<input type="checkbox"/>
9. Food growing	<input type="checkbox"/>	<input type="checkbox"/>
10. Separation function	<input type="checkbox"/>	<input type="checkbox"/>

Recommended for SINC designation ☐ +2

Comments

MOL coincident with the open space

Site ID: 43 Site Name: Tump 53 Nature Park

Typology: Natural and semi-natural greenspace

Section A - Survey Information

Overall Quality Score - 61

Overall Value Score - 44

Date of audit: 13/04/2016

Time spent surveying: 30

Surveyor: RT

Survey site access: No access



Questions that contribute to the Quality score are in green

Questions that contribute to the Value score are in Yellow

Section A - Site Information

Quality Score - 0

Value Score - 9

Site ID: 43

Typology: Natural and semi-natural greenspace

Site name: Tump 53 Nature Park

Area (Ha): 6.03

Easting: 546635

Northing: 180482

Baseline Assessment - Planning Designations

National (Statutory) - Score of 3 if present

- ☐ Listed building
- ☐ Scheduled Monument
- ☐ Site of Special Scientific Interest (SSSI)
- ☐ National Nature Reserve (NNR)
- ☐ Green Belt
- ☐ AONB
- ☐ SPA

- ☐ SAC
- ☐ Ramsar
- ☐ World Heritage Site (and buffer)

National (Non-statutory) - Score of 3 if present

- ☐ EH Register of Historic Parks and Gardens
- ☒ Sustrans Cycle Routes
- ☒ Within a Flood Risk Zone

Site ID: 43 Site Name: Tump 53 Nature Park

Typology: Natural and semi-natural greenspace

Regional - Score of 2 if present

- ☒ Site of Importance for Nature Conservation (SINC)
- ☐ MOL
- ☐ Green Chain
- ☐ Regionally Important Geological and Geomorphological Site

Local - Score of 1 if present

- ☐ Conservation Area
- ☐ Local Nature Reserve
- ☐ Riverside Walk
- ☒ Community Open Space
- ☐ Area of Special Character
- ☐ Historic Landscape

Section A - Baseline Assessment - Community Involvement

- ☐ Is there a 'Friends of' group for this site? (+1)

Name of group:

- ☐ Is there a programme of activities / events that take place at the site? (+1)

If so, score the quality of the events programme (0-5):

0

Section A - Baseline Assessment - Management

- ☐ Is there a full-time staff presence on site? (+1)
- ☐ Has the site achieved a Green Flag award? (+1)
- ☐ Has the site achieved a Green Pennant award? (+1)
- ☐ Has the site achieved a Green Heritage award? (+1)

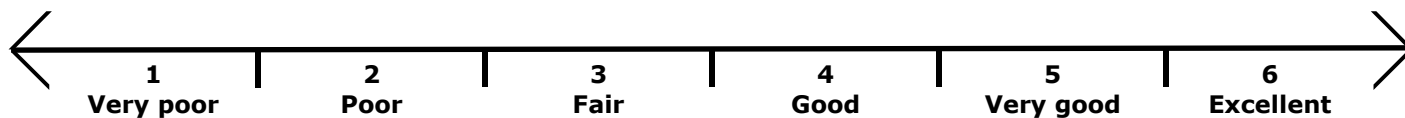
Site ID: 43 Site Name: Tump 53 Nature Park

Typology: Natural and semi-natural greenspace

Section B - Field Assessment

Quality Score - 55

Value Score - 31



A: Welcoming place

1. Welcoming:
2. Good and safe access:
3. Signage:
4. Equal access for all:
5. Site access:

B: Healthy, safe and secure

6. Safe equipment and facilities:
7. Personal security in open space:
8. Dog fouling:
9. Appropriate provision of facilities:
10. Quality of facilities:

C: Clean and well maintained

11. Litter and waste management:
12. Grounds maintenance and horticulture:
13. Building and infrastructure maintenance:

D: Sustainability

14. Environmental sustainability:
15. Waste minimisation:
16. Arboriculture and woodland management:

E: Conservation and heritage

17. Conservation of natural features, wild fauna and flora:
18. Conservation of landscape features:
19. Conservation of buildings and structures:
20. Structural townscape role:

F: Community involvement

21. Community involvement in management and development:
22. Appropriate provision for community:

G: Marketing

23. Marketing and promotion:
24. Provision of appropriate information:
25. Provision of appropriate educational / information:

H: Comments

Site ID: 43 Site Name: Tump 53 Nature Park

Typology: Natural and semi-natural greenspace

Section C - Play Provision

Quality Score - 0

Value Score - 0

1. If a play area is within site, please note type (if known):

2. Is there play equipment on site? ☐

If so;

3. How many separate items of equipment?

+1 Per item

4. Which age groups are catered for? (+1 each)

☐ A. Under 5 years

☐ B. 5 to 11 years

☐ C. Over 11 years

5. Which play activities are provided for? (+1 each)

☐ A. Balancing

☐ E. Social Play

☐ I. Viewing

☐ B. Rocking

☐ F. Swinging

☐ J. Counting

☐ C. Climbing / Agility

☐ G. Rotating

☐ K. Touching

☐ D. Sliding

☐ H. Jumping

6. Is there impact absorbant surfacing around the equipment?

☐ +1

7. Is the play area fenced off from the rest of the open space?

☐ +1

If so;

8. Are there benches within the enclosure?

☐ +1

9. Are there litter bins within the enclosure?

☐ +1

10. Are gates outward opening?

☐ +1

11. Are gates self closing?

☐ +1

12. Is there a play area notice at the entrance stating dog free, children only and emergency contacts?

☐ +1

13. Is there space within the enclosure, separate from the equipped area, for informal play/ general?

☐ +1

14. Overall condition of play equipment (Score 1-3)

15. Is there other provision for play on site? ☐

16. If so, what? (Note condition for each feature, score 1-5)

A. MUGA

B. Interactive water play feature

C. Rebound wall

D. Skateboarding ramps

E. Youth shelter

F. Other

G. Overall condition of other play provision

17. Tick if scope for enhancement? ☐

Site ID: 43 Site Name: Tump 53 Nature Park

Typology: Natural and semi-natural greenspace

Section D - Active Recreation / Sport Provision

Quality Score - 6

Value Score - 4

☐ Is this part of the site accessible?

Note the number and condition score for each type of facility present on the site (score 1 - 3)

	No.	Score	Details (e.g. pitch surface)
1. Athletics track	<input type="text"/>	<input type="text"/>	<input type="text"/>
2. Football pitch (full size)	<input type="text"/>	<input type="text"/>	<input type="text"/>
3. Football pitch (junior)	<input type="text"/>	<input type="text"/>	<input type="text"/>
4. Rugby pitch	<input type="text"/>	<input type="text"/>	<input type="text"/>
5. Cricket pitch	<input type="text"/>	<input type="text"/>	<input type="text"/>
6. Outdoor bowls	<input type="text"/>	<input type="text"/>	<input type="text"/>
7. Other pitch	<input type="text"/>	<input type="text"/>	<input type="text"/>
8. Golf	<input type="text"/>	<input type="text"/>	<input type="text"/>
9. Other facilities	<input type="text"/>	<input type="text"/>	<input type="text"/>

☐ Tick if scope for enhancement

Evidence of informal recreational use

10. What evidence of informal recreation was apparent at the time of the audit?

- | | | |
|--|---|---|
| <input checked="" type="checkbox"/> a. Walking / dog walking | <input checked="" type="checkbox"/> d. Sitting / relaxing | <input type="checkbox"/> g. Skateboarding |
| <input type="checkbox"/> b. Children's play | <input type="checkbox"/> e. Desire lines | <input type="checkbox"/> h. Cycling |
| <input type="checkbox"/> c. Teenagers 'hanging out' | <input type="checkbox"/> f. Horse riding | |

i. Other:

j: Overall provision for informal recreation (score 1-3):

☐ Tick if scope for enhancement

Basic amenities / site furniture provision

	Score (1-3)		Score (1-3)
<input type="checkbox"/> 27. Operational toilets	<input type="text"/>	<input checked="" type="checkbox"/> 35. Dog bins	<input type="text" value="2"/>
<input type="checkbox"/> 28. Disabled toilets	<input type="text"/>	<input type="checkbox"/> 36. Seating	<input type="text"/>
<input type="checkbox"/> 29. Staff office	<input type="text"/>	<input type="checkbox"/> 37. Nature trail	<input type="text"/>
<input type="checkbox"/> 30. Onsite car parking	<input type="text"/>	<input type="checkbox"/> 38. Trim trail	<input type="text"/>
<input type="checkbox"/> 31. Offsite car parking	<input type="text"/>	<input type="checkbox"/> 39. Drinking water fountain	<input type="text"/>
<input type="checkbox"/> 32. Cafe	<input type="text"/>	<input type="checkbox"/> 40. Lifebelts	<input type="text"/>
<input type="checkbox"/> 33. Community centre	<input type="text"/>	<input type="checkbox"/> 41. Public telephone	<input type="text"/>
<input checked="" type="checkbox"/> 34. Litter bins	<input type="text" value="2"/>	<input type="checkbox"/> 42. Cycle parking	<input type="text"/>

43. Other basic amenities:

☒ Tick if scope for enhancement

Site ID:

43

Site Name:

Tump 53 Nature Park

Typology:

Natural and semi-natural greenspace

Section E - Multi-Functionality

Functions	Existing	Potential
1. Water attenuation	<input checked="" type="checkbox"/>	<input type="checkbox"/>
2. Reduce air pollution	<input type="checkbox"/>	<input type="checkbox"/>
3. Reduce noise pollution	<input checked="" type="checkbox"/>	<input type="checkbox"/>
4. Biodiversity/wildlife enhancement	<input checked="" type="checkbox"/>	<input type="checkbox"/>
5. Cultural heritage	<input type="checkbox"/>	<input type="checkbox"/>
6. Visual enhancement	<input type="checkbox"/>	<input checked="" type="checkbox"/>
7. Space for people/informal recreation	<input type="checkbox"/>	<input checked="" type="checkbox"/>
8. Play	<input type="checkbox"/>	<input type="checkbox"/>
9. Food growing	<input type="checkbox"/>	<input type="checkbox"/>
10. Separation function	<input checked="" type="checkbox"/>	<input type="checkbox"/>
Recommended for SINC designation		<input type="checkbox"/> +2

Comments

SINCs coincident with the open space

Site Number:

GrBII14

Subsection:

RT5

Name:

Gallions Reach Park

Site Number:

GrBI02

Subsection:

RT45

Name:

Tump 53 Nature Park

MOL coincident with the open space

Site ID: 46 Site Name: Casterbridge Road

Typology: Amenity greenspace

Section A - Survey Information

Overall Quality Score - 58

Overall Value Score - 32

Date of audit: 14/04/2016

Time spent surveying: 15 minutes

Surveyor: MG

Survey site access: Whole site



Questions that contribute to the Quality score are in green

Questions that contribute to the Value score are in Yellow

Section A - Site Information

Quality Score - 0

Value Score - 5

Site ID: 46

Typology: Amenity greenspace

Site name: Casterbridge Road

Area (Ha): 1.47

Easting: 540367

Northing: 175691

Baseline Assessment - Planning Designations

National (Statutory) - Score of 3 if present

- ☐ Listed building
- ☐ Scheduled Monument
- ☐ Site of Special Scientific Interest (SSSI)
- ☐ National Nature Reserve (NNR)
- ☐ Green Belt
- ☐ AONB
- ☐ SPA

- ☐ SAC
- ☐ Ramsar
- ☐ World Heritage Site (and buffer)

National (Non-statutory) - Score of 3 if present

- ☐ EH Register of Historic Parks and Gardens
- ☐ Sustrans Cycle Routes
- ☒ Within a Flood Risk Zone

Site ID: 46 Site Name: Casterbridge Road

Typology: Amenity greenspace

Regional - Score of 2 if present

- ☐ Site of Importance for Nature Conservation (SINC)
- ☐ MOL
- ☐ Green Chain
- ☐ Regionally Important Geological and Geomorphological Site

Local - Score of 1 if present

- ☒ Conservation Area
- ☐ Local Nature Reserve
- ☐ Riverside Walk
- ☒ Community Open Space
- ☐ Area of Special Character
- ☐ Historic Landscape

Section A - Baseline Assessment - Community Involvement

- ☐ Is there a 'Friends of' group for this site? (+1)

Name of group:

- ☐ Is there a programme of activities / events that take place at the site? (+1)

If so, score the quality of the events programme (0-5):

0

Section A - Baseline Assessment - Management

- ☐ Is there a full-time staff presence on site? (+1)
- ☐ Has the site achieved a Green Flag award? (+1)
- ☐ Has the site achieved a Green Pennant award? (+1)
- ☐ Has the site achieved a Green Heritage award? (+1)

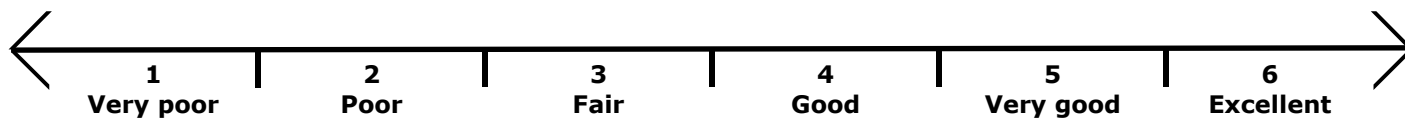
Site ID: 46 Site Name: Casterbridge Road

Typology: Amenity greenspace

Section B - Field Assessment

Quality Score - 50

Value Score - 23



A: Welcoming place

1. Welcoming:
2. Good and safe access:
3. Signage:
4. Equal access for all:
5. Site access:

B: Healthy, safe and secure

6. Safe equipment and facilities:
7. Personal security in open space:
8. Dog fouling:
9. Appropriate provision of facilities:
10. Quality of facilities:

C: Clean and well maintained

11. Litter and waste management:
12. Grounds maintenance and horticulture:
13. Building and infrastructure maintenance:

D: Sustainability

14. Environmental sustainability:
15. Waste minimisation:
16. Arboriculture and woodland management:

E: Conservation and heritage

17. Conservation of natural features, wild fauna and flora:
18. Conservation of landscape features:
19. Conservation of buildings and structures:
20. Structural townscape role:

F: Community involvement

21. Community involvement in management and development:
22. Appropriate provision for community:

G: Marketing

23. Marketing and promotion:
24. Provision of appropriate information:
25. Provision of appropriate educational / information:

H: Comments

Large pond situated amongst dense development. Pond is fenced off although benches adjacent to the pond are freely accessible.

Site ID: 46 Site Name: Casterbridge Road

Typology: Amenity greenspace

Section C - Play Provision

Quality Score - 0

Value Score - 0

1. If a play area is within site, please note type (if known):

2. Is there play equipment on site? ☐

If so;

3. How many separate items of equipment?

+1 Per item

4. Which age groups are catered for? (+1 each)

☐ A. Under 5 years

☐ B. 5 to 11 years

☐ C. Over 11 years

5. Which play activities are provided for? (+1 each)

☐ A. Balancing

☐ E. Social Play

☐ I. Viewing

☐ B. Rocking

☐ F. Swinging

☐ J. Counting

☐ C. Climbing / Agility

☐ G. Rotating

☐ K. Touching

☐ D. Sliding

☐ H. Jumping

6. Is there impact absorbant surfacing around the equipment?

☐ +1

7. Is the play area fenced off from the rest of the open space?

☐ +1

If so;

8. Are there benches within the enclosure?

☐ +1

9. Are there litter bins within the enclosure?

☐ +1

10. Are gates outward opening?

☐ +1

11. Are gates self closing?

☐ +1

12. Is there a play area notice at the entrance stating dog free, children only and emergency contacts?

☐ +1

13. Is there space within the enclosure, separate from the equipped area, for informal play/ general?

☐ +1

14. Overall condition of play equipment (Score 1-3)

15. Is there other provision for play on site? ☐

16. If so, what? (Note condition for each feature, score 1-5)

A. MUGA

B. Interactive water play feature

C. Rebound wall

D. Skateboarding ramps

E. Youth shelter

F. Other

G. Overall condition of other play provision

17. Tick if scope for enhancement? ☐

Site ID: 46 Site Name: Casterbridge Road

Typology: Amenity greenspace

Section D - Active Recreation / Sport Provision

Quality Score - 8

Value Score - 4

☐ Is this part of the site accessible?

Note the number and condition score for each type of facility present on the site (score 1 - 3)

	No.	Score	Details (e.g. pitch surface)
1. Athletics track	<input type="text"/>	<input type="text"/>	<input type="text"/>
2. Football pitch (full size)	<input type="text"/>	<input type="text"/>	<input type="text"/>
3. Football pitch (junior)	<input type="text"/>	<input type="text"/>	<input type="text"/>
4. Rugby pitch	<input type="text"/>	<input type="text"/>	<input type="text"/>
5. Cricket pitch	<input type="text"/>	<input type="text"/>	<input type="text"/>
6. Outdoor bowls	<input type="text"/>	<input type="text"/>	<input type="text"/>
7. Other pitch	<input type="text"/>	<input type="text"/>	<input type="text"/>
8. Golf	<input type="text"/>	<input type="text"/>	<input type="text"/>
9. Other facilities	<input type="text"/>	<input type="text"/>	<input type="text"/>

☐ Tick if scope for enhancement

Evidence of informal recreational use

10. What evidence of informal recreation was apparent at the time of the audit?

- | | | |
|---|---|---|
| <input type="checkbox"/> a. Walking / dog walking | <input checked="" type="checkbox"/> d. Sitting / relaxing | <input type="checkbox"/> g. Skateboarding |
| <input type="checkbox"/> b. Children's play | <input type="checkbox"/> e. Desire lines | <input type="checkbox"/> h. Cycling |
| <input type="checkbox"/> c. Teenagers 'hanging out' | <input type="checkbox"/> f. Horse riding | |

i. Other:

j: Overall provision for informal recreation (score 1-3):

☒ Tick if scope for enhancement

Basic amenities / site furniture provision

	Score (1-3)		Score (1-3)
<input type="checkbox"/> 27. Operational toilets	<input type="text"/>	<input checked="" type="checkbox"/> 35. Dog bins	<input type="text" value="2"/>
<input type="checkbox"/> 28. Disabled toilets	<input type="text"/>	<input checked="" type="checkbox"/> 36. Seating	<input type="text" value="2"/>
<input type="checkbox"/> 29. Staff office	<input type="text"/>	<input type="checkbox"/> 37. Nature trail	<input type="text"/>
<input type="checkbox"/> 30. Onsite car parking	<input type="text"/>	<input type="checkbox"/> 38. Trim trail	<input type="text"/>
<input type="checkbox"/> 31. Offsite car parking	<input type="text"/>	<input type="checkbox"/> 39. Drinking water fountain	<input type="text"/>
<input type="checkbox"/> 32. Cafe	<input type="text"/>	<input type="checkbox"/> 40. Lifebelts	<input type="text"/>
<input type="checkbox"/> 33. Community centre	<input type="text"/>	<input type="checkbox"/> 41. Public telephone	<input type="text"/>
<input checked="" type="checkbox"/> 34. Litter bins	<input type="text" value="2"/>	<input type="checkbox"/> 42. Cycle parking	<input type="text"/>

43. Other basic amenities:

☒ Tick if scope for enhancement

Section E - Multi-Functionality

Functions	Existing	Potential
1. Water attenuation	<input checked="" type="checkbox"/>	<input type="checkbox"/>
2. Reduce air pollution	<input checked="" type="checkbox"/>	<input type="checkbox"/>
3. Reduce noise pollution	<input type="checkbox"/>	<input type="checkbox"/>
4. Biodiversity/wildlife enhancement	<input checked="" type="checkbox"/>	<input type="checkbox"/>
5. Cultural heritage	<input type="checkbox"/>	<input type="checkbox"/>
6. Visual enhancement	<input type="checkbox"/>	<input checked="" type="checkbox"/>
7. Space for people/informal recreation	<input type="checkbox"/>	<input type="checkbox"/>
8. Play	<input type="checkbox"/>	<input type="checkbox"/>
9. Food growing	<input type="checkbox"/>	<input type="checkbox"/>
10. Separation function	<input type="checkbox"/>	<input type="checkbox"/>

Recommended for SINC designation ☐ +2

Comments

MOL coincident with the open space

Site ID: 47 Site Name: Castle Wood

Typology: Natural and semi-natural greenspace

Section A - Survey Information

Overall Quality Score - 69

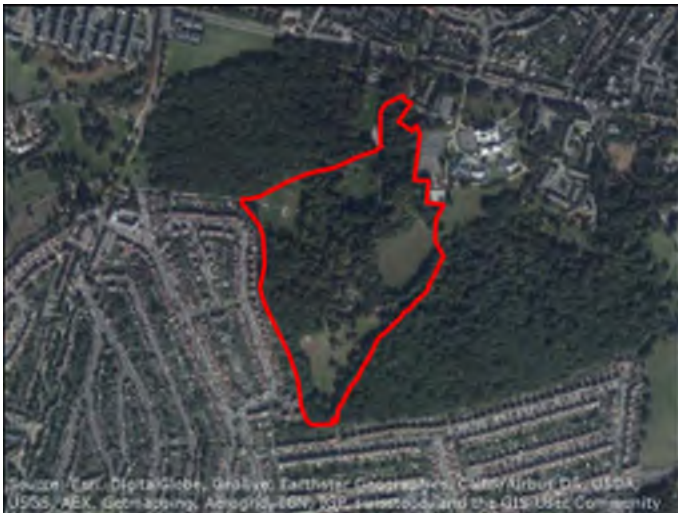
Overall Value Score - 57

Date of audit: 21/04/2016

Time spent surveying: 15 mins

Surveyor: AC

Survey site access: Whole site



Questions that contribute to the Quality score are in green

Questions that contribute to the Value score are in Yellow

Section A - Site Information

Quality Score - 0

Value Score - 15

Site ID: 47

Typology: Natural and semi-natural greenspace

Site name: Castle Wood

Area (Ha): 13.47

Easting: 543184

Northing: 176186

Baseline Assessment - Planning Designations

National (Statutory) - Score of 3 if present

- ☒ Listed building
- ☐ Scheduled Monument
- ☐ Site of Special Scientific Interest (SSSI)
- ☐ National Nature Reserve (NNR)
- ☐ Green Belt
- ☐ AONB
- ☐ SPA

- ☐ SAC
- ☐ Ramsar
- ☐ World Heritage Site (and buffer)

National (Non-statutory) - Score of 3 if present

- ☐ EH Register of Historic Parks and Gardens
- ☐ Sustrans Cycle Routes
- ☒ Within a Flood Risk Zone

Site ID: 47

Site Name: Castle Wood

Typology: Natural and semi-natural greenspace

Regional - Score of 2 if present

- ☒ Site of Importance for Nature Conservation (SINC)
- ☒ MOL
- ☒ Green Chain
- ☐ Regionally Important Geological and Geomorphological Site

Local - Score of 1 if present

- ☐ Conservation Area
- ☒ Local Nature Reserve
- ☐ Riverside Walk
- ☐ Community Open Space
- ☒ Area of Special Character
- ☐ Historic Landscape

Section A - Baseline Assessment - Community Involvement

- ☒ Is there a 'Friends of' group for this site? (+1)

Name of group: Shooters Hill Working Party

- ☐ Is there a programme of activities / events that take place at the site? (+1)

If so, score the quality of the events programme (0-5):

0

Section A - Baseline Assessment - Management

- ☐ Is there a full-time staff presence on site? (+1)
- ☐ Has the site achieved a Green Flag award? (+1)
- ☐ Has the site achieved a Green Pennant award? (+1)
- ☐ Has the site achieved a Green Heritage award? (+1)

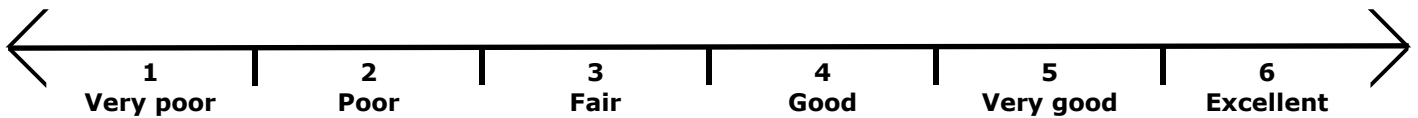
Site ID: 47 Site Name: Castle Wood

Typology: Natural and semi-natural greenspace

Section B - Field Assessment

Quality Score - 56

Value Score - 33



A: Welcoming place

1. Welcoming:
2. Good and safe access:
3. Signage:
4. Equal access for all:
5. Site access:

B: Healthy, safe and secure

6. Safe equipment and facilities:
7. Personal security in open space:
8. Dog fouling:
9. Appropriate provision of facilities:
10. Quality of facilities:

C: Clean and well maintained

11. Litter and waste management:
12. Grounds maintenance and horticulture:
13. Building and infrastructure maintenance:

D: Sustainability

14. Environmental sustainability:
15. Waste minimisation:
16. Arboriculture and woodland management:

E: Conservation and heritage

17. Conservation of natural features, wild fauna and flora:
18. Conservation of landscape features:
19. Conservation of buildings and structures:
20. Structural townscape role:

F: Community involvement

21. Community involvement in management and development:
22. Appropriate provision for community:

G: Marketing

23. Marketing and promotion:
24. Provision of appropriate information:
25. Provision of appropriate educational / information:

H: Comments

Site ID: 47 Site Name: Castle Wood

Typology: Natural and semi-natural greenspace

Section C - Play Provision

Quality Score - 0

Value Score - 0

1. If a play area is within site, please note type (if known):

2. Is there play equipment on site? ☐

If so;

3. How many separate items of equipment? +1 Per item

4. Which age groups are catered for? (+1 each)

☐ A. Under 5 years

☐ B. 5 to 11 years

☐ C. Over 11 years

5. Which play activities are provided for? (+1 each)

☐ A. Balancing

☐ E. Social Play

☐ I. Viewing

☐ B. Rocking

☐ F. Swinging

☐ J. Counting

☐ C. Climbing / Agility

☐ G. Rotating

☐ K. Touching

☐ D. Sliding

☐ H. Jumping

6. Is there impact absorbant surfacing around the equipment? ☐ +1

7. Is the play area fenced off from the rest of the open space? ☐ +1

If so;

8. Are there benches within the enclosure? ☐ +1

9. Are there litter bins within the enclosure? ☐ +1

10. Are gates outward opening? ☐ +1

11. Are gates self closing? ☐ +1

12. Is there a play area notice at the entrance stating dog free, children only and emergency contacts? ☐ +1

13. Is there space within the enclosure, separate from the equipped area, for informal play/ general? ☐ +1

14. Overall condition of play equipment (Score 1-3)

15. Is there other provision for play on site? ☐

16. If so, what? (Note condition for each feature, score 1-5)

A. MUGA

B. Interactive water play feature

C. Rebound wall

D. Skateboarding ramps

E. Youth shelter

F. Other

G. Overall condition of other play provision

17. Tick if scope for enhancement? ☐

Site ID: 47 Site Name: Castle Wood

Typology: Natural and semi-natural greenspace

Section D - Active Recreation / Sport Provision

Quality Score - 13

Value Score - 9

☐ Is this part of the site accessible?

Note the number and condition score for each type of facility present on the site (score 1 - 3)

	No.	Score	Details (e.g. pitch surface)
1. Athletics track	<input type="text"/>	<input type="text"/>	<input type="text"/>
2. Football pitch (full size)	<input type="text"/>	<input type="text"/>	<input type="text"/>
3. Football pitch (junior)	<input type="text"/>	<input type="text"/>	<input type="text"/>
4. Rugby pitch	<input type="text"/>	<input type="text"/>	<input type="text"/>
5. Cricket pitch	<input type="text"/>	<input type="text"/>	<input type="text"/>
6. Outdoor bowls	<input type="text"/>	<input type="text"/>	<input type="text"/>
7. Other pitch	<input type="text"/>	<input type="text"/>	<input type="text"/>
8. Golf	<input type="text"/>	<input type="text"/>	<input type="text"/>
9. Other facilities	<input type="text"/>	<input type="text"/>	<input type="text"/>

☐ Tick if scope for enhancement

Evidence of informal recreational use

10. What evidence of informal recreation was apparent at the time of the audit?

- | | | |
|--|---|---|
| <input checked="" type="checkbox"/> a. Walking / dog walking | <input checked="" type="checkbox"/> d. Sitting / relaxing | <input type="checkbox"/> g. Skateboarding |
| <input type="checkbox"/> b. Children's play | <input checked="" type="checkbox"/> e. Desire lines | <input type="checkbox"/> h. Cycling |
| <input type="checkbox"/> c. Teenagers 'hanging out' | <input type="checkbox"/> f. Horse riding | |

i. Other:

j: Overall provision for informal recreation (score 1-3):

☒ Tick if scope for enhancement

Basic amenities / site furniture provision

	Score (1-3)		Score (1-3)
<input type="checkbox"/> 27. Operational toilets	<input type="text"/>	<input checked="" type="checkbox"/> 35. Dog bins	<input type="text" value="2"/>
<input type="checkbox"/> 28. Disabled toilets	<input type="text"/>	<input checked="" type="checkbox"/> 36. Seating	<input type="text" value="2"/>
<input type="checkbox"/> 29. Staff office	<input type="text"/>	<input checked="" type="checkbox"/> 37. Nature trail	<input type="text" value="2"/>
<input type="checkbox"/> 30. Onsite car parking	<input type="text"/>	<input type="checkbox"/> 38. Trim trail	<input type="text"/>
<input checked="" type="checkbox"/> 31. Offsite car parking	<input type="text" value="1"/>	<input type="checkbox"/> 39. Drinking water fountain	<input type="text"/>
<input checked="" type="checkbox"/> 32. Cafe	<input type="text" value="2"/>	<input type="checkbox"/> 40. Lifebelts	<input type="text"/>
<input type="checkbox"/> 33. Community centre	<input type="text"/>	<input type="checkbox"/> 41. Public telephone	<input type="text"/>
<input checked="" type="checkbox"/> 34. Litter bins	<input type="text" value="2"/>	<input type="checkbox"/> 42. Cycle parking	<input type="text"/>

43. Other basic amenities:

☒ Tick if scope for enhancement

Section E - Multi-Functionality

Functions	Existing	Potential
1. Water attenuation	<input type="checkbox"/>	<input checked="" type="checkbox"/>
2. Reduce air pollution	<input checked="" type="checkbox"/>	<input checked="" type="checkbox"/>
3. Reduce noise pollution	<input checked="" type="checkbox"/>	<input checked="" type="checkbox"/>
4. Biodiversity/wildlife enhancement	<input checked="" type="checkbox"/>	<input checked="" type="checkbox"/>
5. Cultural heritage	<input checked="" type="checkbox"/>	<input checked="" type="checkbox"/>
6. Visual enhancement	<input type="checkbox"/>	<input type="checkbox"/>
7. Space for people/informal recreation	<input checked="" type="checkbox"/>	<input checked="" type="checkbox"/>
8. Play	<input type="checkbox"/>	<input type="checkbox"/>
9. Food growing	<input type="checkbox"/>	<input type="checkbox"/>
10. Separation function	<input checked="" type="checkbox"/>	<input type="checkbox"/>
Recommended for SINC designation		<input type="checkbox"/> +2

Comments

SINC

Site Number: M016a

Subsection: AC55

Name: Shooters Hill Woodlands

MOL

MOL ID: MOL58

MOL ID: MOL58

MOL ID: MOL58

MOL ID: MOL58

Site ID: 48 Site Name: Catherine Grove Pocket Park

Typology: Parks and gardens

Section A - Survey Information

Overall Quality Score - 61

Overall Value Score - 31

Date of audit: 13/04/2016

Time spent surveying: 15 mins

Surveyor: MG

Survey site access: Whole site



Questions that contribute to the Quality score are in green

Questions that contribute to the Value score are in Yellow

Section A - Site Information

Quality Score - 0

Value Score - 5

Site ID: 48

Typology: Parks and gardens

Site name: Catherine Grove Pocket Park

Area (Ha): 0.08

Easting: 537674

Northing: 176920

Baseline Assessment - Planning Designations

National (Statutory) - Score of 3 if present

- ☐ Listed building
- ☐ Scheduled Monument
- ☐ Site of Special Scientific Interest (SSSI)
- ☐ National Nature Reserve (NNR)
- ☐ Green Belt
- ☐ AONB
- ☐ SPA

- ☐ SAC
- ☐ Ramsar
- ☐ World Heritage Site (and buffer)

National (Non-statutory) - Score of 3 if present

- ☐ EH Register of Historic Parks and Gardens
- ☐ Sustrans Cycle Routes
- ☒ Within a Flood Risk Zone

Site ID:

48

Site Name:

Catherine Grove Pocket Park

Typology:

Parks and gardens

Regional - Score of 2 if present

- ☐ Site of Importance for Nature Conservation (SINC)
- ☐ MOL
- ☐ Green Chain
- ☐ Regionally Important Geological and Geomorphological Site

Local - Score of 1 if present

- ☒ Conservation Area
- ☐ Local Nature Reserve
- ☐ Riverside Walk
- ☒ Community Open Space
- ☐ Area of Special Character
- ☐ Historic Landscape

Section A - Baseline Assessment - Community Involvement

- ☐ Is there a 'Friends of' group for this site? (+1)

Name of group:

- ☐ Is there a programme of activities / events that take place at the site? (+1)

If so, score the quality of the events programme (0-5):

0

Section A - Baseline Assessment - Management

- ☐ Is there a full-time staff presence on site? (+1)
- ☐ Has the site achieved a Green Flag award? (+1)
- ☐ Has the site achieved a Green Pennant award? (+1)
- ☐ Has the site achieved a Green Heritage award? (+1)

Site ID: 48 Site Name: Catherine Grove Pocket Park

Typology: Parks and gardens

Section B - Field Assessment

Quality Score - 54

Value Score - 22



A: Welcoming place

1. Welcoming:
2. Good and safe access:
3. Signage:
4. Equal access for all:
5. Site access:

B: Healthy, safe and secure

6. Safe equipment and facilities:
7. Personal security in open space:
8. Dog fouling:
9. Appropriate provision of facilities:
10. Quality of facilities:

C: Clean and well maintained

11. Litter and waste management:
12. Grounds maintenance and horticulture:
13. Building and infrastructure maintenance:

D: Sustainability

14. Environmental sustainability:
15. Waste minimisation:
16. Arboriculture and woodland management:

E: Conservation and heritage

17. Conservation of natural features, wild fauna and flora:
18. Conservation of landscape features:
19. Conservation of buildings and structures:
20. Structural townscape role:

F: Community involvement

21. Community involvement in management and development:
22. Appropriate provision for community:

G: Marketing

23. Marketing and promotion:
24. Provision of appropriate information:
25. Provision of appropriate educational / information:

H: Comments

Pocket Park on Catherine Grove.

Site ID: 48

Site Name: Catherine Grove Pocket Park

Typology: Parks and gardens

Section C - Play Provision

Quality Score - 0

Value Score - 0

1. If a play area is within site, please note type (if known):

2. Is there play equipment on site? ☐

If so;

3. How many separate items of equipment?

+1 Per item

4. Which age groups are catered for? (+1 each)

☐ A. Under 5 years

☐ B. 5 to 11 years

☐ C. Over 11 years

5. Which play activities are provided for? (+1 each)

☐ A. Balancing

☐ E. Social Play

☐ I. Viewing

☐ B. Rocking

☐ F. Swinging

☐ J. Counting

☐ C. Climbing / Agility

☐ G. Rotating

☐ K. Touching

☐ D. Sliding

☐ H. Jumping

6. Is there impact absorbant surfacing around the equipment?

☐ +1

7. Is the play area fenced off from the rest of the open space?

☐ +1

If so;

8. Are there benches within the enclosure?

☐ +1

9. Are there litter bins within the enclosure?

☐ +1

10. Are gates outward opening?

☐ +1

11. Are gates self closing?

☐ +1

12. Is there a play area notice at the entrance stating dog free, children only and emergency contacts?

☐ +1

13. Is there space within the enclosure, separate from the equipped area, for informal play/ general?

☐ +1

14. Overall condition of play equipment (Score 1-3)

15. Is there other provision for play on site? ☐

16. If so, what? (Note condition for each feature, score 1-5)

A. MUGA

B. Interactive water play feature

C. Rebound wall

D. Skateboarding ramps

E. Youth shelter

F. Other

G. Overall condition of other play provision

17. Tick if scope for enhancement? ☐

Site ID: 48

Site Name: Catherine Grove Pocket Park

Typology: Parks and gardens

Section D - Active Recreation / Sport Provision

Quality Score - 7

Value Score - 4

☐ Is this part of the site accessible?

Note the number and condition score for each type of facility present on the site (score 1 - 3)

	No.	Score	Details (e.g. pitch surface)
1. Athletics track	<input type="text"/>	<input type="text"/>	<input type="text"/>
2. Football pitch (full size)	<input type="text"/>	<input type="text"/>	<input type="text"/>
3. Football pitch (junior)	<input type="text"/>	<input type="text"/>	<input type="text"/>
4. Rugby pitch	<input type="text"/>	<input type="text"/>	<input type="text"/>
5. Cricket pitch	<input type="text"/>	<input type="text"/>	<input type="text"/>
6. Outdoor bowls	<input type="text"/>	<input type="text"/>	<input type="text"/>
7. Other pitch	<input type="text"/>	<input type="text"/>	<input type="text"/>
8. Golf	<input type="text"/>	<input type="text"/>	<input type="text"/>
9. Other facilities	<input type="text"/>	<input type="text"/>	<input type="text"/>

☐ Tick if scope for enhancement**Evidence of informal recreational use**

10. What evidence of informal recreation was apparent at the time of the audit?

- | | | |
|--|---|---|
| <input checked="" type="checkbox"/> a. Walking / dog walking | <input checked="" type="checkbox"/> d. Sitting / relaxing | <input type="checkbox"/> g. Skateboarding |
| <input type="checkbox"/> b. Children's play | <input type="checkbox"/> e. Desire lines | <input type="checkbox"/> h. Cycling |
| <input type="checkbox"/> c. Teenagers 'hanging out' | <input type="checkbox"/> f. Horse riding | |

i. Other:

j: Overall provision for informal recreation (score 1-3):

☒ Tick if scope for enhancement**Basic amenities / site furniture provision**

	Score (1-3)		Score (1-3)
<input type="checkbox"/> 27. Operational toilets	<input type="text"/>	<input type="checkbox"/> 35. Dog bins	<input type="text"/>
<input type="checkbox"/> 28. Disabled toilets	<input type="text"/>	<input checked="" type="checkbox"/> 36. Seating	<input type="text" value="3"/>
<input type="checkbox"/> 29. Staff office	<input type="text"/>	<input type="checkbox"/> 37. Nature trail	<input type="text"/>
<input type="checkbox"/> 30. Onsite car parking	<input type="text"/>	<input type="checkbox"/> 38. Trim trail	<input type="text"/>
<input type="checkbox"/> 31. Offsite car parking	<input type="text"/>	<input type="checkbox"/> 39. Drinking water fountain	<input type="text"/>
<input type="checkbox"/> 32. Cafe	<input type="text"/>	<input type="checkbox"/> 40. Lifebelts	<input type="text"/>
<input type="checkbox"/> 33. Community centre	<input type="text"/>	<input type="checkbox"/> 41. Public telephone	<input type="text"/>
<input checked="" type="checkbox"/> 34. Litter bins	<input type="text" value="2"/>	<input type="checkbox"/> 42. Cycle parking	<input type="text"/>

43. Other basic amenities:

☒ Tick if scope for enhancement

Section E - Multi-Functionality

Functions	Existing	Potential
1. Water attenuation	<input checked="" type="checkbox"/>	<input checked="" type="checkbox"/>
2. Reduce air pollution	<input checked="" type="checkbox"/>	<input checked="" type="checkbox"/>
3. Reduce noise pollution	<input type="checkbox"/>	<input type="checkbox"/>
4. Biodiversity/wildlife enhancement	<input type="checkbox"/>	<input checked="" type="checkbox"/>
5. Cultural heritage	<input type="checkbox"/>	<input type="checkbox"/>
6. Visual enhancement	<input type="checkbox"/>	<input checked="" type="checkbox"/>
7. Space for people/informal recreation	<input checked="" type="checkbox"/>	<input checked="" type="checkbox"/>
8. Play	<input type="checkbox"/>	<input checked="" type="checkbox"/>
9. Food growing	<input type="checkbox"/>	<input type="checkbox"/>
10. Separation function	<input type="checkbox"/>	<input type="checkbox"/>

Recommended for SINC designation ☐ +2

Comments

MOL coincident with the open space

Site ID: 49 Site Name: Central Park

Typology: Parks and gardens

Section A - Survey Information

Overall Quality Score - 66

Overall Value Score - 37

Date of audit: 14/04/2016

Time spent surveying: 20 minutes

Surveyor: MG

Survey site access: Whole site



Questions that contribute to the Quality score are in green

Questions that contribute to the Value score are in Yellow

Section A - Site Information

Quality Score - 0

Value Score - 5

Site ID: 49

Typology: Parks and gardens

Site name: Central Park

Area (Ha): 3.08

Easting: 539570

Northing: 179481

Baseline Assessment - Planning Designations

National (Statutory) - Score of 3 if present

- ☐ Listed building
- ☐ Scheduled Monument
- ☐ Site of Special Scientific Interest (SSSI)
- ☐ National Nature Reserve (NNR)
- ☐ Green Belt
- ☐ AONB
- ☐ SPA

- ☐ SAC
- ☐ Ramsar
- ☐ World Heritage Site (and buffer)

National (Non-statutory) - Score of 3 if present

- ☐ EH Register of Historic Parks and Gardens
- ☐ Sustrans Cycle Routes
- ☒ Within a Flood Risk Zone

Site ID:

49

Site Name:

Central Park

Typology:

Parks and gardens

Regional - Score of 2 if present

- ☐ Site of Importance for Nature Conservation (SINC)
- ☒ MOL
- ☐ Green Chain
- ☐ Regionally Important Geological and Geomorphological Site

Local - Score of 1 if present

- ☐ Conservation Area
- ☐ Local Nature Reserve
- ☐ Riverside Walk
- ☐ Community Open Space
- ☐ Area of Special Character
- ☐ Historic Landscape

Section A - Baseline Assessment - Community Involvement

- ☐ Is there a 'Friends of' group for this site? (+1)

Name of group:

- ☐ Is there a programme of activities / events that take place at the site? (+1)

If so, score the quality of the events programme (0-5):

0

Section A - Baseline Assessment - Management

- ☐ Is there a full-time staff presence on site? (+1)
- ☐ Has the site achieved a Green Flag award? (+1)
- ☐ Has the site achieved a Green Pennant award? (+1)
- ☐ Has the site achieved a Green Heritage award? (+1)

Site ID: 49

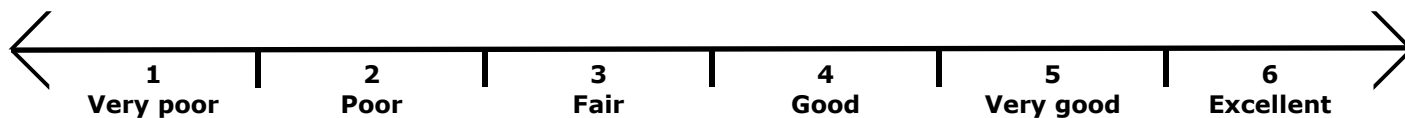
Site Name: Central Park

Typology: Parks and gardens

Section B - Field Assessment

Quality Score - 55

Value Score - 25



A: Welcoming place

1. Welcoming:
2. Good and safe access:
3. Signage:
4. Equal access for all:
5. Site access:

B: Healthy, safe and secure

6. Safe equipment and facilities:
7. Personal security in open space:
8. Dog fouling:
9. Appropriate provision of facilities:
10. Quality of facilities:

C: Clean and well maintained

11. Litter and waste management:
12. Grounds maintenance and horticulture:
13. Building and infrastructure maintenance:

D: Sustainability

14. Environmental sustainability:
15. Waste minimisation:
16. Arboriculture and woodland management:

E: Conservation and heritage

17. Conservation of natural features, wild fauna and flora:
18. Conservation of landscape features:
19. Conservation of buildings and structures:
20. Structural townscape role:

F: Community involvement

21. Community involvement in management and development:
22. Appropriate provision for community:

G: Marketing

23. Marketing and promotion:
24. Provision of appropriate information:
25. Provision of appropriate educational / information:

H: Comments

Site ID:

49

Site Name:

Central Park

Typology:

Parks and gardens

Section C - Play Provision**Quality Score - 0****Value Score - 0**

1. If a play area is within site, please note type (if known):

2. Is there play equipment on site? ☐

If so;

3. How many separate items of equipment?

+1 Per item

4. Which age groups are catered for? (+1 each)

☐ A. Under 5 years☐ B. 5 to 11 years☐ C. Over 11 years

5. Which play activities are provided for? (+1 each)

☐ A. Balancing☐ E. Social Play☐ I. Viewing☐ B. Rocking☐ F. Swinging☐ J. Counting☐ C. Climbing / Agility☐ G. Rotating☐ K. Touching☐ D. Sliding☐ H. Jumping

6. Is there impact absorbant surfacing around the equipment?

☐ **+1**

7. Is the play area fenced off from the rest of the open space?

☐ **+1**

If so;

8. Are there benches within the enclosure?

☐ **+1**

9. Are there litter bins within the enclosure?

☐ **+1**

10. Are gates outward opening?

☐ **+1**

11. Are gates self closing?

☐ **+1**

12. Is there a play area notice at the entrance stating dog free, children only and emergency contacts?

☐ **+1**

13. Is there space within the enclosure, separate from the equipped area, for informal play/ general?

☐ **+1**

14. Overall condition of play equipment (Score 1-3)

15. Is there other provision for play on site? ☐

16. If so, what? (Note condition for each feature, score 1-5)

A. MUGA

B. Interactive water play feature

C. Rebound wall

D. Skateboarding ramps

E. Youth shelter

F. Other

G. Overall condition of other play provision

17. Tick if scope for enhancement? ☐

Site ID: 49

Site Name: Central Park

Typology: Parks and gardens

Section D - Active Recreation / Sport Provision

Quality Score - 11

Value Score - 7

☐ Is this part of the site accessible?

Note the number and condition score for each type of facility present on the site (score 1 - 3)

	No.	Score	Details (e.g. pitch surface)
1. Athletics track	<input type="text"/>	<input type="text"/>	<input type="text"/>
2. Football pitch (full size)	<input type="text"/>	<input type="text"/>	<input type="text"/>
3. Football pitch (junior)	<input type="text"/>	<input type="text"/>	<input type="text"/>
4. Rugby pitch	<input type="text"/>	<input type="text"/>	<input type="text"/>
5. Cricket pitch	<input type="text"/>	<input type="text"/>	<input type="text"/>
6. Outdoor bowls	<input type="text"/>	<input type="text"/>	<input type="text"/>
7. Other pitch	<input type="text"/>	<input type="text"/>	<input type="text"/>
8. Golf	<input type="text"/>	<input type="text"/>	<input type="text"/>
9. Other facilities	<input type="text"/>	<input type="text"/>	<input type="text"/>

☐ Tick if scope for enhancement**Evidence of informal recreational use**

10. What evidence of informal recreation was apparent at the time of the audit?

- | | | |
|--|---|---|
| <input checked="" type="checkbox"/> a. Walking / dog walking | <input checked="" type="checkbox"/> d. Sitting / relaxing | <input type="checkbox"/> g. Skateboarding |
| <input checked="" type="checkbox"/> b. Children's play | <input type="checkbox"/> e. Desire lines | <input type="checkbox"/> h. Cycling |
| <input type="checkbox"/> c. Teenagers 'hanging out' | <input type="checkbox"/> f. Horse riding | |

i. Other:

j: Overall provision for informal recreation (score 1-3):

☒ Tick if scope for enhancement**Basic amenities / site furniture provision**

	Score (1-3)		Score (1-3)
<input type="checkbox"/> 27. Operational toilets	<input type="text"/>	<input checked="" type="checkbox"/> 35. Dog bins	<input type="text" value="2"/>
<input type="checkbox"/> 28. Disabled toilets	<input type="text"/>	<input checked="" type="checkbox"/> 36. Seating	<input type="text" value="2"/>
<input type="checkbox"/> 29. Staff office	<input type="text"/>	<input type="checkbox"/> 37. Nature trail	<input type="text"/>
<input type="checkbox"/> 30. Onsite car parking	<input type="text"/>	<input type="checkbox"/> 38. Trim trail	<input type="text"/>
<input type="checkbox"/> 31. Offsite car parking	<input type="text"/>	<input type="checkbox"/> 39. Drinking water fountain	<input type="text"/>
<input type="checkbox"/> 32. Cafe	<input type="text"/>	<input type="checkbox"/> 40. Lifebelts	<input type="text"/>
<input type="checkbox"/> 33. Community centre	<input type="text"/>	<input type="checkbox"/> 41. Public telephone	<input type="text"/>
<input checked="" type="checkbox"/> 34. Litter bins	<input type="text" value="2"/>	<input checked="" type="checkbox"/> 42. Cycle parking	<input type="text" value="3"/>

43. Other basic amenities:

☒ Tick if scope for enhancement

Section E - Multi-Functionality

Functions	Existing	Potential
1. Water attenuation	<input checked="" type="checkbox"/>	<input checked="" type="checkbox"/>
2. Reduce air pollution	<input checked="" type="checkbox"/>	<input checked="" type="checkbox"/>
3. Reduce noise pollution	<input type="checkbox"/>	<input type="checkbox"/>
4. Biodiversity/wildlife enhancement	<input type="checkbox"/>	<input checked="" type="checkbox"/>
5. Cultural heritage	<input type="checkbox"/>	<input type="checkbox"/>
6. Visual enhancement	<input type="checkbox"/>	<input checked="" type="checkbox"/>
7. Space for people/informal recreation	<input checked="" type="checkbox"/>	<input checked="" type="checkbox"/>
8. Play	<input type="checkbox"/>	<input checked="" type="checkbox"/>
9. Food growing	<input type="checkbox"/>	<input checked="" type="checkbox"/>
10. Separation function	<input type="checkbox"/>	<input type="checkbox"/>
Recommended for SINC designation		<input type="checkbox"/> +2

Comments

MOL coincident with the open space

MOL ID:

MOL39

Site ID: 50 Site Name: Charldane Road Allotments

Typology: Allotments

Section A - Survey Information

Overall Quality Score - 46

Overall Value Score - 27

Date of audit: 27/04/2016

Time spent surveying: 15 minutes

Surveyor: TB

Survey site access: No access



Questions that contribute to the Quality score are in green

Questions that contribute to the Value score are in Yellow

Section A - Site Information

Quality Score - 0

Value Score - 1

Site ID: 50

Typology: Allotments

Site name: Charldane Road Allotments

Area (Ha): 0.44

Easting: 543774

Northing: 172341

Baseline Assessment - Planning Designations

National (Statutory) - Score of 3 if present

- ☐ Listed building
- ☐ Scheduled Monument
- ☐ Site of Special Scientific Interest (SSSI)
- ☐ National Nature Reserve (NNR)
- ☐ Green Belt
- ☐ AONB
- ☐ SPA

- ☐ SAC
- ☐ Ramsar
- ☐ World Heritage Site (and buffer)

National (Non-statutory) - Score of 3 if present

- ☐ EH Register of Historic Parks and Gardens
- ☐ Sustrans Cycle Routes
- ☐ Within a Flood Risk Zone

Site ID: 50

Site Name: Charldane Road Allotments

Typology: Allotments

Regional - Score of 2 if present

- ☐ Site of Importance for Nature Conservation (SINC)
- ☐ MOL
- ☐ Green Chain
- ☐ Regionally Important Geological and Geomorphological Site

Local - Score of 1 if present

- ☐ Conservation Area
- ☐ Local Nature Reserve
- ☐ Riverside Walk
- ☒ Community Open Space
- ☐ Area of Special Character
- ☐ Historic Landscape

Section A - Baseline Assessment - Community Involvement

- ☐ Is there a 'Friends of' group for this site? (+1)

Name of group:

- ☐ Is there a programme of activities / events that take place at the site? (+1)

If so, score the quality of the events programme (0-5):

0

Section A - Baseline Assessment - Management

- ☐ Is there a full-time staff presence on site? (+1)
- ☐ Has the site achieved a Green Flag award? (+1)
- ☐ Has the site achieved a Green Pennant award? (+1)
- ☐ Has the site achieved a Green Heritage award? (+1)

Site ID: 50

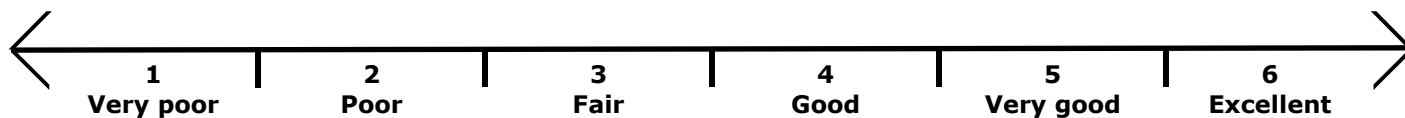
Site Name: Charldane Road Allotments

Typology: Allotments

Section B - Field Assessment

Quality Score - 44

Value Score - 25



A: Welcoming place

1. Welcoming:
2. Good and safe access:
3. Signage:
4. Equal access for all:
5. Site access:

B: Healthy, safe and secure

6. Safe equipment and facilities:
7. Personal security in open space:
8. Dog fouling:
9. Appropriate provision of facilities:
10. Quality of facilities:

C: Clean and well maintained

11. Litter and waste management:
12. Grounds maintenance and horticulture:
13. Building and infrastructure maintenance:

D: Sustainability

14. Environmental sustainability:
15. Waste minimisation:
16. Arboriculture and woodland management:

E: Conservation and heritage

17. Conservation of natural features, wild fauna and flora:
18. Conservation of landscape features:
19. Conservation of buildings and structures:
20. Structural townscape role:

F: Community involvement

21. Community involvement in management and development:
22. Appropriate provision for community:

G: Marketing

23. Marketing and promotion:
24. Provision of appropriate information:
25. Provision of appropriate educational / information:

H: Comments

Site ID: 50

Site Name: Charldane Road Allotments

Typology: Allotments

Section C - Play Provision

Quality Score - 0

Value Score - 0

1. If a play area is within site, please note type (if known):

2. Is there play equipment on site? ☐

If so;

3. How many separate items of equipment?

+1 Per item

4. Which age groups are catered for? (+1 each)

☐ A. Under 5 years

☐ B. 5 to 11 years

☐ C. Over 11 years

5. Which play activities are provided for? (+1 each)

☐ A. Balancing

☐ E. Social Play

☐ I. Viewing

☐ B. Rocking

☐ F. Swinging

☐ J. Counting

☐ C. Climbing / Agility

☐ G. Rotating

☐ K. Touching

☐ D. Sliding

☐ H. Jumping

6. Is there impact absorbant surfacing around the equipment?

☐ +1

7. Is the play area fenced off from the rest of the open space?

☐ +1

If so;

8. Are there benches within the enclosure?

☐ +1

9. Are there litter bins within the enclosure?

☐ +1

10. Are gates outward opening?

☐ +1

11. Are gates self closing?

☐ +1

12. Is there a play area notice at the entrance stating dog free, children only and emergency contacts?

☐ +1

13. Is there space within the enclosure, separate from the equipped area, for informal play/ general?

☐ +1

14. Overall condition of play equipment (Score 1-3)

15. Is there other provision for play on site? ☐

16. If so, what? (Note condition for each feature, score 1-5)

A. MUGA

B. Interactive water play feature

C. Rebound wall

D. Skateboarding ramps

E. Youth shelter

F. Other

G. Overall condition of other play provision

17. Tick if scope for enhancement? ☐

Site ID: 50

Site Name: Charldane Road Allotments

Typology: Allotments

Section D - Active Recreation / Sport Provision

Quality Score - 2

Value Score - 1

☐ Is this part of the site accessible?

Note the number and condition score for each type of facility present on the site (score 1 - 3)

	No.	Score	Details (e.g. pitch surface)
1. Athletics track	<input type="text"/>	<input type="text"/>	<input type="text"/>
2. Football pitch (full size)	<input type="text"/>	<input type="text"/>	<input type="text"/>
3. Football pitch (junior)	<input type="text"/>	<input type="text"/>	<input type="text"/>
4. Rugby pitch	<input type="text"/>	<input type="text"/>	<input type="text"/>
5. Cricket pitch	<input type="text"/>	<input type="text"/>	<input type="text"/>
6. Outdoor bowls	<input type="text"/>	<input type="text"/>	<input type="text"/>
7. Other pitch	<input type="text"/>	<input type="text"/>	<input type="text"/>
8. Golf	<input type="text"/>	<input type="text"/>	<input type="text"/>
9. Other facilities	<input type="text"/>	<input type="text"/>	<input type="text"/>

☐ Tick if scope for enhancement**Evidence of informal recreational use**

10. What evidence of informal recreation was apparent at the time of the audit?

- ☐ a. Walking / dog walking
 ☒ d. Sitting / relaxing
 ☐ g. Skateboarding
☐ b. Children's play
 ☐ e. Desire lines
 ☐ h. Cycling
☐ c. Teenagers 'hanging out'
 ☐ f. Horse riding

i. Other: j: Overall provision for informal recreation (score 1-3): ☐ Tick if scope for enhancement**Basic amenities / site furniture provision**

	Score (1-3)		Score (1-3)
<input type="checkbox"/> 27. Operational toilets	<input type="text"/>	<input type="checkbox"/> 35. Dog bins	<input type="text"/>
<input type="checkbox"/> 28. Disabled toilets	<input type="text"/>	<input type="checkbox"/> 36. Seating	<input type="text"/>
<input type="checkbox"/> 29. Staff office	<input type="text"/>	<input type="checkbox"/> 37. Nature trail	<input type="text"/>
<input type="checkbox"/> 30. Onsite car parking	<input type="text"/>	<input type="checkbox"/> 38. Trim trail	<input type="text"/>
<input type="checkbox"/> 31. Offsite car parking	<input type="text"/>	<input type="checkbox"/> 39. Drinking water fountain	<input type="text"/>
<input type="checkbox"/> 32. Cafe	<input type="text"/>	<input type="checkbox"/> 40. Lifebelts	<input type="text"/>
<input type="checkbox"/> 33. Community centre	<input type="text"/>	<input type="checkbox"/> 41. Public telephone	<input type="text"/>
<input type="checkbox"/> 34. Litter bins	<input type="text"/>	<input type="checkbox"/> 42. Cycle parking	<input type="text"/>

43. Other basic amenities: ☐ Tick if scope for enhancement

Section E - Multi-Functionality

Functions	Existing	Potential
1. Water attenuation	<input type="checkbox"/>	<input type="checkbox"/>
2. Reduce air pollution	<input type="checkbox"/>	<input type="checkbox"/>
3. Reduce noise pollution	<input type="checkbox"/>	<input type="checkbox"/>
4. Biodiversity/wildlife enhancement	<input type="checkbox"/>	<input checked="" type="checkbox"/>
5. Cultural heritage	<input type="checkbox"/>	<input type="checkbox"/>
6. Visual enhancement	<input type="checkbox"/>	<input type="checkbox"/>
7. Space for people/informal recreation	<input type="checkbox"/>	<input type="checkbox"/>
8. Play	<input type="checkbox"/>	<input type="checkbox"/>
9. Food growing	<input checked="" type="checkbox"/>	<input type="checkbox"/>
10. Separation function	<input type="checkbox"/>	<input type="checkbox"/>

Recommended for SINC designation ☐ +2

Comments

I could not find a clearly marked entrance to this site

MOL coincident with the open space

Site ID: 51 Site Name: Charlotte Turner Gardens

Typology: Parks and gardens

Section A - Survey Information

Overall Quality Score - 73

Overall Value Score - 74

Date of audit: 13/04/2016

Time spent surveying: 20 minutes

Surveyor: MG

Survey site access: Whole site



Questions that contribute to the Quality score are in green

Questions that contribute to the Value score are in Yellow

Section A - Site Information

Quality Score - 0

Value Score - 7

Site ID: 51

Typology: Parks and gardens

Site name: Charlotte Turner Gardens

Area (Ha): 1.24

Easting: 537262

Northing: 177784

Baseline Assessment - Planning Designations

National (Statutory) - Score of 3 if present

- ☐ Listed building
- ☐ Scheduled Monument
- ☐ Site of Special Scientific Interest (SSSI)
- ☐ National Nature Reserve (NNR)
- ☐ Green Belt
- ☐ AONB
- ☐ SPA

- ☐ SAC
- ☐ Ramsar
- ☐ World Heritage Site (and buffer)

National (Non-statutory) - Score of 3 if present

- ☐ EH Register of Historic Parks and Gardens
- ☐ Sustrans Cycle Routes
- ☒ Within a Flood Risk Zone

Site ID:

51

Site Name:

Charlotte Turner Gardens

Typology:

Parks and gardens

Regional - Score of 2 if present

- ☒ **Site of Importance for Nature Conservation (SINC)**
- ☐ **MOL**
- ☐ **Green Chain**
- ☐ **Regionally Important Geological and Geomorphological Site**

Local - Score of 1 if present

- ☐ **Conservation Area**
- ☐ **Local Nature Reserve**
- ☐ **Riverside Walk**
- ☒ **Community Open Space**
- ☐ **Area of Special Character**
- ☐ **Historic Landscape**

Section A - Baseline Assessment - Community Involvement

- ☒ **Is there a 'Friends of' group for this site? (+1)**

Name of group:

- ☐ **Is there a programme of activities / events that take place at the site? (+1)**

If so, score the quality of the events programme (0-5):

Section A - Baseline Assessment - Management

- ☐ **Is there a full-time staff presence on site? (+1)**
- ☐ **Has the site achieved a Green Flag award? (+1)**
- ☐ **Has the site achieved a Green Pennant award? (+1)**
- ☐ **Has the site achieved a Green Heritage award? (+1)**

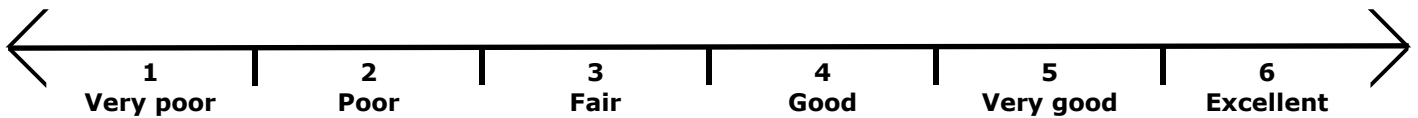
Site ID: 51 Site Name: Charlotte Turner Gardens

Typology: Parks and gardens

Section B - Field Assessment

Quality Score - 59

Value Score - 32



A: Welcoming place

1. Welcoming:
2. Good and safe access:
3. Signage:
4. Equal access for all:
5. Site access:

B: Healthy, safe and secure

6. Safe equipment and facilities:
7. Personal security in open space:
8. Dog fouling:
9. Appropriate provision of facilities:
10. Quality of facilities:

C: Clean and well maintained

11. Litter and waste management:
12. Grounds maintenance and horticulture:
13. Building and infrastructure maintenance:

D: Sustainability

14. Environmental sustainability:
15. Waste minimisation:
16. Arboriculture and woodland management:

E: Conservation and heritage

17. Conservation of natural features, wild fauna and flora:
18. Conservation of landscape features:
19. Conservation of buildings and structures:
20. Structural townscape role:

F: Community involvement

21. Community involvement in management and development:
22. Appropriate provision for community:

G: Marketing

23. Marketing and promotion:
24. Provision of appropriate information:
25. Provision of appropriate educational / information:

H: Comments

Site ID: 51

Site Name: Charlotte Turner Gardens

Typology: Parks and gardens

Section C - Play Provision**Quality Score - 6****Value Score - 27**

1. If a play area is within site, please note type (if known): Local playable space

2. Is there play equipment on site? ☒

If so;

3. How many separate items of equipment? 12 +1 Per item

4. Which age groups are catered for? (+1 each)

☒ A. Under 5 years☒ B. 5 to 11 years☐ C. Over 11 years

5. Which play activities are provided for? (+1 each)

☒ A. Balancing☒ E. Social Play☒ I. Viewing☒ B. Rocking☐ F. Swinging☐ J. Counting☒ C. Climbing / Agility☐ G. Rotating☐ K. Touching☐ D. Sliding☒ H. Jumping6. Is there impact absorbant surfacing around the equipment? ☐ +17. Is the play area fenced off from the rest of the open space? ☒ +1

If so;

8. Are there benches within the enclosure? ☒ +19. Are there litter bins within the enclosure? ☒ +110. Are gates outward opening? ☐ +111. Are gates self closing? ☒ +112. Is there a play area notice at the entrance stating dog free, children only and emergency contacts? ☒ +113. Is there space within the enclosure, separate from the equipped area, for informal play/ general? ☒ +1

14. Overall condition of play equipment (Score 1-3)

2

15. Is there other provision for play on site? ☒

16. If so, what? (Note condition for each feature, score 1-5)

A. MUGA

B. Interactive water play feature

C. Rebound wall

D. Skateboarding ramps

E. Youth shelter

F. Other

G. Overall condition of other play provision

4

17. Tick if scope for enhancement? ☐

Site ID: 51 Site Name: Charlotte Turner Gardens

Typology: Parks and gardens

Section D - Active Recreation / Sport Provision

Quality Score - 8

Value Score - 6

☐ Is this part of the site accessible?

Note the number and condition score for each type of facility present on the site (score 1 - 3)

	No.	Score	Details (e.g. pitch surface)
1. Athletics track	<input type="text"/>	<input type="text"/>	<input type="text"/>
2. Football pitch (full size)	<input type="text"/>	<input type="text"/>	<input type="text"/>
3. Football pitch (junior)	<input type="text"/>	<input type="text"/>	<input type="text"/>
4. Rugby pitch	<input type="text"/>	<input type="text"/>	<input type="text"/>
5. Cricket pitch	<input type="text"/>	<input type="text"/>	<input type="text"/>
6. Outdoor bowls	<input type="text"/>	<input type="text"/>	<input type="text"/>
7. Other pitch	<input type="text"/>	<input type="text"/>	<input type="text"/>
8. Golf	<input type="text"/>	<input type="text"/>	<input type="text"/>
9. Other facilities	<input type="text"/>	<input type="text"/>	<input type="text"/>

☐ Tick if scope for enhancement

Evidence of informal recreational use

10. What evidence of informal recreation was apparent at the time of the audit?

- | | | |
|--|---|---|
| <input checked="" type="checkbox"/> a. Walking / dog walking | <input checked="" type="checkbox"/> d. Sitting / relaxing | <input type="checkbox"/> g. Skateboarding |
| <input checked="" type="checkbox"/> b. Children's play | <input type="checkbox"/> e. Desire lines | <input type="checkbox"/> h. Cycling |
| <input type="checkbox"/> c. Teenagers 'hanging out' | <input type="checkbox"/> f. Horse riding | |

i. Other:

j: Overall provision for informal recreation (score 1-3):

☒ Tick if scope for enhancement

Basic amenities / site furniture provision

	Score (1-3)		Score (1-3)
<input type="checkbox"/> 27. Operational toilets	<input type="text"/>	<input checked="" type="checkbox"/> 35. Dog bins	<input type="text" value="2"/>
<input type="checkbox"/> 28. Disabled toilets	<input type="text"/>	<input checked="" type="checkbox"/> 36. Seating	<input type="text" value="2"/>
<input type="checkbox"/> 29. Staff office	<input type="text"/>	<input type="checkbox"/> 37. Nature trail	<input type="text"/>
<input type="checkbox"/> 30. Onsite car parking	<input type="text"/>	<input type="checkbox"/> 38. Trim trail	<input type="text"/>
<input type="checkbox"/> 31. Offsite car parking	<input type="text"/>	<input type="checkbox"/> 39. Drinking water fountain	<input type="text"/>
<input type="checkbox"/> 32. Cafe	<input type="text"/>	<input type="checkbox"/> 40. Lifebelts	<input type="text"/>
<input type="checkbox"/> 33. Community centre	<input type="text"/>	<input type="checkbox"/> 41. Public telephone	<input type="text"/>
<input checked="" type="checkbox"/> 34. Litter bins	<input type="text" value="2"/>	<input type="checkbox"/> 42. Cycle parking	<input type="text"/>

43. Other basic amenities:

☒ Tick if scope for enhancement

51

Charlotte Turner Gardens

Parks and gardens

Section E - Multi-Functionality

Functions	Existing	Potential
1. Water attenuation	<input checked="" type="checkbox"/>	<input checked="" type="checkbox"/>
2. Reduce air pollution	<input checked="" type="checkbox"/>	<input checked="" type="checkbox"/>
3. Reduce noise pollution	<input type="checkbox"/>	<input type="checkbox"/>
4. Biodiversity/wildlife enhancement	<input checked="" type="checkbox"/>	<input checked="" type="checkbox"/>
5. Cultural heritage	<input type="checkbox"/>	<input type="checkbox"/>
6. Visual enhancement	<input type="checkbox"/>	<input checked="" type="checkbox"/>
7. Space for people/informal recreation	<input checked="" type="checkbox"/>	<input checked="" type="checkbox"/>
8. Play	<input checked="" type="checkbox"/>	<input checked="" type="checkbox"/>
9. Food growing	<input type="checkbox"/>	<input checked="" type="checkbox"/>
10. Separation function	<input type="checkbox"/>	<input type="checkbox"/>

Recommended for SINC designation ☒ +2

Comments

SINCs coincident with the open space

51

CG9

Charlotte Turner Gardens

MOL coincident with the open space

Site ID: 55 Site Name: Charlton Cemetery

Typology: Cemeteries and churchyards

Section A - Survey Information

Overall Quality Score - 65

Overall Value Score - 52

Date of audit: 07/06/2016

Time spent surveying: 15 minutes

Surveyor: TB

Survey site access: Whole site



Questions that contribute to the Quality score are in green

Questions that contribute to the Value score are in Yellow

Section A - Site Information

Quality Score - 1

Value Score - 14

Site ID: 55

Typology: Cemeteries and churchyards

Site name: Charlton Cemetery

Area (Ha): 5.87

Easting: 542431

Northing: 177775

Baseline Assessment - Planning Designations

National (Statutory) - Score of 3 if present

- ☐ Listed building
- ☐ Scheduled Monument
- ☐ Site of Special Scientific Interest (SSSI)
- ☐ National Nature Reserve (NNR)
- ☐ Green Belt
- ☐ AONB
- ☐ SPA

- ☐ SAC
- ☐ Ramsar
- ☐ World Heritage Site (and buffer)

National (Non-statutory) - Score of 3 if present

- ☐ EH Register of Historic Parks and Gardens
- ☒ Sustrans Cycle Routes
- ☒ Within a Flood Risk Zone

Site ID: 55 Site Name: Charlton Cemetery

Typology: Cemeteries and churchyards

Regional - Score of 2 if present

- ☒ Site of Importance for Nature Conservation (SINC)
- ☒ MOL
- ☒ Green Chain
- ☐ Regionally Important Geological and Geomorphological Site

Local - Score of 1 if present

- ☒ Conservation Area
- ☐ Local Nature Reserve
- ☐ Riverside Walk
- ☐ Community Open Space
- ☒ Area of Special Character
- ☐ Historic Landscape

Section A - Baseline Assessment - Community Involvement

- ☐ Is there a 'Friends of' group for this site? (+1)

Name of group:

- ☐ Is there a programme of activities / events that take place at the site? (+1)

If so, score the quality of the events programme (0-5):

0

Section A - Baseline Assessment - Management

- ☒ Is there a full-time staff presence on site? (+1)
- ☐ Has the site achieved a Green Flag award? (+1)
- ☐ Has the site achieved a Green Pennant award? (+1)
- ☐ Has the site achieved a Green Heritage award? (+1)

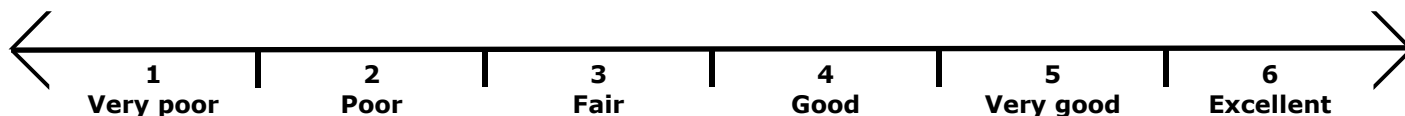
Site ID: 55 Site Name: Charlton Cemetery

Typology: Cemeteries and churchyards

Section B - Field Assessment

Quality Score - 55

Value Score - 32



A: Welcoming place

1. Welcoming:
2. Good and safe access:
3. Signage:
4. Equal access for all:
5. Site access:

B: Healthy, safe and secure

6. Safe equipment and facilities:
7. Personal security in open space:
8. Dog fouling:
9. Appropriate provision of facilities:
10. Quality of facilities:

C: Clean and well maintained

11. Litter and waste management:
12. Grounds maintenance and horticulture:
13. Building and infrastructure maintenance:

D: Sustainability

14. Environmental sustainability:
15. Waste minimisation:
16. Arboriculture and woodland management:

E: Conservation and heritage

17. Conservation of natural features, wild fauna and flora:
18. Conservation of landscape features:
19. Conservation of buildings and structures:
20. Structural townscape role:

F: Community involvement

21. Community involvement in management and development:
22. Appropriate provision for community:

G: Marketing

23. Marketing and promotion:
24. Provision of appropriate information:
25. Provision of appropriate educational / information:

H: Comments

Parks Team advised this has opening hours.

Site ID: 55 Site Name: Charlton Cemetery

Typology: Cemeteries and churchyards

Section C - Play Provision

Quality Score - 0

Value Score - 0

1. If a play area is within site, please note type (if known):

2. Is there play equipment on site? ☐

If so;

3. How many separate items of equipment?

+1 Per item

4. Which age groups are catered for? (+1 each)

☐ A. Under 5 years

☐ B. 5 to 11 years

☐ C. Over 11 years

5. Which play activities are provided for? (+1 each)

☐ A. Balancing

☐ E. Social Play

☐ I. Viewing

☐ B. Rocking

☐ F. Swinging

☐ J. Counting

☐ C. Climbing / Agility

☐ G. Rotating

☐ K. Touching

☐ D. Sliding

☐ H. Jumping

6. Is there impact absorbant surfacing around the equipment?

☐ +1

7. Is the play area fenced off from the rest of the open space?

☐ +1

If so;

8. Are there benches within the enclosure?

☐ +1

9. Are there litter bins within the enclosure?

☐ +1

10. Are gates outward opening?

☐ +1

11. Are gates self closing?

☐ +1

12. Is there a play area notice at the entrance stating dog free, children only and emergency contacts?

☐ +1

13. Is there space within the enclosure, separate from the equipped area, for informal play/ general?

☐ +1

14. Overall condition of play equipment (Score 1-3)

15. Is there other provision for play on site? ☐

16. If so, what? (Note condition for each feature, score 1-5)

A. MUGA

B. Interactive water play feature

C. Rebound wall

D. Skateboarding ramps

E. Youth shelter

F. Other

G. Overall condition of other play provision

17. Tick if scope for enhancement? ☐

Site ID: 55 Site Name: Charlton Cemetery

Typology: Cemeteries and churchyards

Section D - Active Recreation / Sport Provision

Quality Score - 9

Value Score - 6

☐ Is this part of the site accessible?

Note the number and condition score for each type of facility present on the site (score 1 - 3)

	No.	Score	Details (e.g. pitch surface)
1. Athletics track	<input type="text"/>	<input type="text"/>	<input type="text"/>
2. Football pitch (full size)	<input type="text"/>	<input type="text"/>	<input type="text"/>
3. Football pitch (junior)	<input type="text"/>	<input type="text"/>	<input type="text"/>
4. Rugby pitch	<input type="text"/>	<input type="text"/>	<input type="text"/>
5. Cricket pitch	<input type="text"/>	<input type="text"/>	<input type="text"/>
6. Outdoor bowls	<input type="text"/>	<input type="text"/>	<input type="text"/>
7. Other pitch	<input type="text"/>	<input type="text"/>	<input type="text"/>
8. Golf	<input type="text"/>	<input type="text"/>	<input type="text"/>
9. Other facilities	<input type="text"/>	<input type="text"/>	<input type="text"/>

☐ Tick if scope for enhancement

Evidence of informal recreational use

10. What evidence of informal recreation was apparent at the time of the audit?

- | | | |
|--|---|---|
| <input checked="" type="checkbox"/> a. Walking / dog walking | <input checked="" type="checkbox"/> d. Sitting / relaxing | <input type="checkbox"/> g. Skateboarding |
| <input type="checkbox"/> b. Children's play | <input type="checkbox"/> e. Desire lines | <input type="checkbox"/> h. Cycling |
| <input type="checkbox"/> c. Teenagers 'hanging out' | <input type="checkbox"/> f. Horse riding | |

i. Other:

j: Overall provision for informal recreation (score 1-3):

☒ Tick if scope for enhancement

Basic amenities / site furniture provision

	Score (1-3)		Score (1-3)
<input checked="" type="checkbox"/> 27. Operational toilets	<input type="text" value="2"/>	<input type="checkbox"/> 35. Dog bins	<input type="text"/>
<input type="checkbox"/> 28. Disabled toilets	<input type="text"/>	<input checked="" type="checkbox"/> 36. Seating	<input type="text" value="2"/>
<input type="checkbox"/> 29. Staff office	<input type="text"/>	<input type="checkbox"/> 37. Nature trail	<input type="text"/>
<input checked="" type="checkbox"/> 30. Onsite car parking	<input type="text" value="2"/>	<input type="checkbox"/> 38. Trim trail	<input type="text"/>
<input type="checkbox"/> 31. Offsite car parking	<input type="text"/>	<input type="checkbox"/> 39. Drinking water fountain	<input type="text"/>
<input type="checkbox"/> 32. Cafe	<input type="text"/>	<input type="checkbox"/> 40. Lifebelts	<input type="text"/>
<input type="checkbox"/> 33. Community centre	<input type="text"/>	<input type="checkbox"/> 41. Public telephone	<input type="text"/>
<input checked="" type="checkbox"/> 34. Litter bins	<input type="text" value="1"/>	<input type="checkbox"/> 42. Cycle parking	<input type="text"/>

43. Other basic amenities:

☒ Tick if scope for enhancement

Section E - Multi-Functionality

Functions	Existing	Potential
1. Water attenuation	<input type="checkbox"/>	<input type="checkbox"/>
2. Reduce air pollution	<input type="checkbox"/>	<input checked="" type="checkbox"/>
3. Reduce noise pollution	<input type="checkbox"/>	<input checked="" type="checkbox"/>
4. Biodiversity/wildlife enhancement	<input type="checkbox"/>	<input checked="" type="checkbox"/>
5. Cultural heritage	<input checked="" type="checkbox"/>	<input checked="" type="checkbox"/>
6. Visual enhancement	<input checked="" type="checkbox"/>	<input checked="" type="checkbox"/>
7. Space for people/informal recreation	<input checked="" type="checkbox"/>	<input checked="" type="checkbox"/>
8. Play	<input type="checkbox"/>	<input type="checkbox"/>
9. Food growing	<input type="checkbox"/>	<input type="checkbox"/>
10. Separation function	<input type="checkbox"/>	<input type="checkbox"/>
Recommended for SINC designation		<input type="checkbox"/> +2

Comments

SINCs coincident with the open space

Site Number:

GrBII01

Subsection:

AC32

Name:

Repository Wood and Charlton Cemetery

MOL coincident with the open space

MOL ID:

MOL33

MOL ID:

MOL33

Site ID: 56 Site Name: Charlton Park

Typology: Parks and gardens

Section A - Survey Information

Overall Quality Score - 94

Overall Value Score - 102

Date of audit: 14/04/2016

Time spent surveying: 20mins

Surveyor: AG

Survey site access: Whole site



Questions that contribute to the Quality score are in green

Questions that contribute to the Value score are in Yellow

Section A - Site Information

Quality Score - 4

Value Score - 18

Site ID: 56

Typology: Parks and gardens

Site name: Charlton Park

Area (Ha): 21.30

Easting: 541920

Northing: 177700

Baseline Assessment - Planning Designations

National (Statutory) - Score of 3 if present

- ☒ Listed building
- ☐ Scheduled Monument
- ☐ Site of Special Scientific Interest (SSSI)
- ☐ National Nature Reserve (NNR)
- ☐ Green Belt
- ☐ AONB
- ☐ SPA

- ☐ SAC
- ☐ Ramsar
- ☐ World Heritage Site (and buffer)

National (Non-statutory) - Score of 3 if present

- ☐ EH Register of Historic Parks and Gardens
- ☒ Sustrans Cycle Routes
- ☒ Within a Flood Risk Zone

Site ID:

56

Site Name:

Charlton Park

Typology:

Parks and gardens

Regional - Score of 2 if present

- ☒ **Site of Importance for Nature Conservation (SINC)**
- ☒ **MOL**
- ☒ **Green Chain**
- ☐ **Regionally Important Geological and Geomorphological Site**

Local - Score of 1 if present

- ☒ **Conservation Area**
- ☐ **Local Nature Reserve**
- ☐ **Riverside Walk**
- ☐ **Community Open Space**
- ☒ **Area of Special Character**
- ☐ **Historic Landscape**

Section A - Baseline Assessment - Community Involvement

- ☒ **Is there a 'Friends of' group for this site? (+1)**

Name of group:

- ☐ **Is there a programme of activities / events that take place at the site? (+1)**

If so, score the quality of the events programme (0-5):

Section A - Baseline Assessment - Management

- ☒ **Is there a full-time staff presence on site? (+1)**
- ☒ **Has the site achieved a Green Flag award? (+1)**
- ☐ **Has the site achieved a Green Pennant award? (+1)**
- ☐ **Has the site achieved a Green Heritage award? (+1)**

Site ID: 56

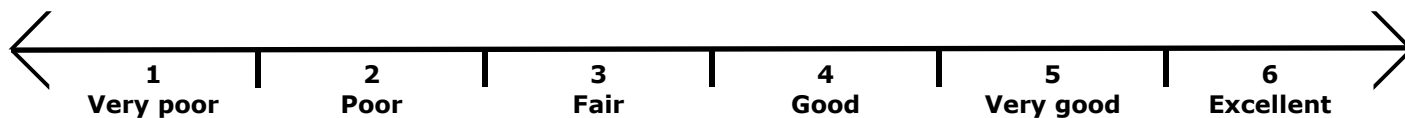
Site Name: Charlton Park

Typology: Parks and gardens

Section B - Field Assessment

Quality Score - 52

Value Score - 30



A: Welcoming place

1. Welcoming:
2. Good and safe access:
3. Signage:
4. Equal access for all:
5. Site access:

B: Healthy, safe and secure

6. Safe equipment and facilities:
7. Personal security in open space:
8. Dog fouling:
9. Appropriate provision of facilities:
10. Quality of facilities:

C: Clean and well maintained

11. Litter and waste management:
12. Grounds maintenance and horticulture:
13. Building and infrastructure maintenance:

D: Sustainability

14. Environmental sustainability:
15. Waste minimisation:
16. Arboriculture and woodland management:

E: Conservation and heritage

17. Conservation of natural features, wild fauna and flora:
18. Conservation of landscape features:
19. Conservation of buildings and structures:
20. Structural townscape role:

F: Community involvement

21. Community involvement in management and development:
22. Appropriate provision for community:

G: Marketing

23. Marketing and promotion:
24. Provision of appropriate information:
25. Provision of appropriate educational / information:

H: Comments

Site ID: 56

Site Name: Charlton Park

Typology: Parks and gardens

Section C - Play Provision

Quality Score - 8

Value Score - 29

1. If a play area is within site, please note type (if known): Neighbourhood playable space

2. Is there play equipment on site? ☒

If so;

3. How many separate items of equipment? 9 +1 Per item

4. Which age groups are catered for? (+1 each)

☒ A. Under 5 years

☒ B. 5 to 11 years

☒ C. Over 11 years

5. Which play activities are provided for? (+1 each)

☒ A. Balancing

☒ E. Social Play

☒ I. Viewing

☒ B. Rocking

☒ F. Swinging

☒ J. Counting

☒ C. Climbing / Agility

☒ G. Rotating

☒ K. Touching

☒ D. Sliding

☒ H. Jumping

6. Is there impact absorbant surfacing around the equipment? ☒ +1

7. Is the play area fenced off from the rest of the open space? ☒ +1

If so;

8. Are there benches within the enclosure? ☐ +1

9. Are there litter bins within the enclosure? ☒ +1

10. Are gates outward opening? ☒ +1

11. Are gates self closing? ☐ +1

12. Is there a play area notice at the entrance stating dog free, children only and emergency contacts? ☒ +1

13. Is there space within the enclosure, separate from the equipped area, for informal play/ general? ☐ +1

14. Overall condition of play equipment (Score 1-3)

2

15. Is there other provision for play on site? ☒

16. If so, what? (Note condition for each feature, score 1-5)

A. MUGA

3

B. Interactive water play feature

C. Rebound wall

D. Skateboarding ramps

E. Youth shelter

F. Other

G. Overall condition of other play provision

3

17. Tick if scope for enhancement? ☒

Site ID: 56 Site Name: Charlton Park

Typology: Parks and gardens

Section D - Active Recreation / Sport Provision

Quality Score - 30

Value Score - 25

☒ Is this part of the site accessible?

Note the number and condition score for each type of facility present on the site (score 1 - 3)

	No.	Score	Details (e.g. pitch surface)
1. Athletics track			
2. Football pitch (full size)	8	3	
3. Football pitch (junior)			
4. Rugby pitch			
5. Cricket pitch	1	3	
6. Outdoor bowls			
7. Other pitch			
8. Golf			
9. Other facilities	1	2	Table tennis

☐ Tick if scope for enhancement

Evidence of informal recreational use

10. What evidence of informal recreation was apparent at the time of the audit?

- | | | |
|--|---|--|
| <input checked="" type="checkbox"/> a. Walking / dog walking | <input checked="" type="checkbox"/> d. Sitting / relaxing | <input type="checkbox"/> g. Skateboarding |
| <input checked="" type="checkbox"/> b. Children's play | <input type="checkbox"/> e. Desire lines | <input checked="" type="checkbox"/> h. Cycling |
| <input checked="" type="checkbox"/> c. Teenagers 'hanging out' | <input checked="" type="checkbox"/> f. Horse riding | |

i. Other: Riding school

j: Overall provision for informal recreation (score 1-3): 2

☒ Tick if scope for enhancement

Basic amenities / site furniture provision

	Score (1-3)		Score (1-3)
<input checked="" type="checkbox"/> 27. Operational toilets	2	<input checked="" type="checkbox"/> 35. Dog bins	2
<input checked="" type="checkbox"/> 28. Disabled toilets	2	<input checked="" type="checkbox"/> 36. Seating	2
<input checked="" type="checkbox"/> 29. Staff office	2	<input type="checkbox"/> 37. Nature trail	
<input checked="" type="checkbox"/> 30. Onsite car parking	3	<input type="checkbox"/> 38. Trim trail	
<input type="checkbox"/> 31. Offsite car parking		<input type="checkbox"/> 39. Drinking water fountain	
<input checked="" type="checkbox"/> 32. Cafe	2	<input type="checkbox"/> 40. Lifebelts	
<input checked="" type="checkbox"/> 33. Community centre	3	<input type="checkbox"/> 41. Public telephone	
<input checked="" type="checkbox"/> 34. Litter bins	2	<input type="checkbox"/> 42. Cycle parking	

43. Other basic amenities:

☒ Tick if scope for enhancement

Section E - Multi-Functionality

Functions	Existing	Potential
1. Water attenuation	<input checked="" type="checkbox"/>	<input checked="" type="checkbox"/>
2. Reduce air pollution	<input type="checkbox"/>	<input type="checkbox"/>
3. Reduce noise pollution	<input type="checkbox"/>	<input type="checkbox"/>
4. Biodiversity/wildlife enhancement	<input type="checkbox"/>	<input checked="" type="checkbox"/>
5. Cultural heritage	<input type="checkbox"/>	<input type="checkbox"/>
6. Visual enhancement	<input type="checkbox"/>	<input type="checkbox"/>
7. Space for people/informal recreation	<input checked="" type="checkbox"/>	<input type="checkbox"/>
8. Play	<input checked="" type="checkbox"/>	<input type="checkbox"/>
9. Food growing	<input type="checkbox"/>	<input checked="" type="checkbox"/>
10. Separation function	<input type="checkbox"/>	<input type="checkbox"/>
Recommended for SINC designation		<input type="checkbox"/> +2

Comments

SINCs coincident with the open space

Site Number:

GrBI14

Subsection:

CG2

Name:

Charlton House Lawns

MOL coincident with the open space

MOL ID:

MOL32

Site ID: 59 Site Name: Cherry Orchard Allotments

Typology: Allotments

Section A - Survey Information

Overall Quality Score - 43

Overall Value Score - 27

Date of audit: 03/06/2016

Time spent surveying: 10 minutes

Surveyor: TB

Survey site access: No access



Questions that contribute to the Quality score are in green

Questions that contribute to the Value score are in Yellow

Section A - Site Information

Quality Score - 0

Value Score - 1

Site ID: 59

Typology: Allotments

Site name: Cherry Orchard Allotments

Area (Ha): 0.29

Easting: 541244

Northing: 177166

Baseline Assessment - Planning Designations

National (Statutory) - Score of 3 if present

- ☐ Listed building
- ☐ Scheduled Monument
- ☐ Site of Special Scientific Interest (SSSI)
- ☐ National Nature Reserve (NNR)
- ☐ Green Belt
- ☐ AONB
- ☐ SPA

- ☐ SAC
- ☐ Ramsar
- ☐ World Heritage Site (and buffer)

National (Non-statutory) - Score of 3 if present

- ☐ EH Register of Historic Parks and Gardens
- ☐ Sustrans Cycle Routes
- ☐ Within a Flood Risk Zone

Site ID: 59

Site Name: Cherry Orchard Allotments

Typology: Allotments

Regional - Score of 2 if present

- ☐ Site of Importance for Nature Conservation (SINC)
- ☐ MOL
- ☐ Green Chain
- ☐ Regionally Important Geological and Geomorphological Site

Local - Score of 1 if present

- ☐ Conservation Area
- ☐ Local Nature Reserve
- ☐ Riverside Walk
- ☒ Community Open Space
- ☐ Area of Special Character
- ☐ Historic Landscape

Section A - Baseline Assessment - Community Involvement

- ☐ Is there a 'Friends of' group for this site? (+1)

Name of group:

- ☐ Is there a programme of activities / events that take place at the site? (+1)

If so, score the quality of the events programme (0-5):

0

Section A - Baseline Assessment - Management

- ☐ Is there a full-time staff presence on site? (+1)
- ☐ Has the site achieved a Green Flag award? (+1)
- ☐ Has the site achieved a Green Pennant award? (+1)
- ☐ Has the site achieved a Green Heritage award? (+1)

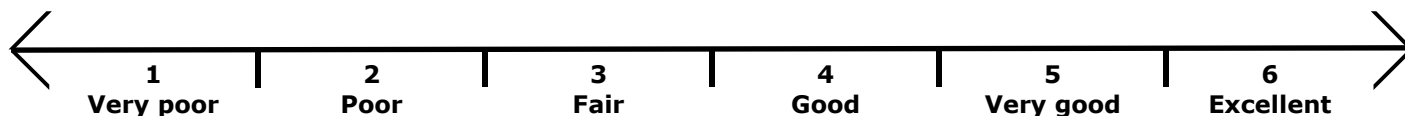
Site ID: 59 Site Name: Cherry Orchard Allotments

Typology: Allotments

Section B - Field Assessment

Quality Score - 41

Value Score - 25



A: Welcoming place

1. Welcoming:
2. Good and safe access:
3. Signage:
4. Equal access for all:
5. Site access:

B: Healthy, safe and secure

6. Safe equipment and facilities:
7. Personal security in open space:
8. Dog fouling:
9. Appropriate provision of facilities:
10. Quality of facilities:

C: Clean and well maintained

11. Litter and waste management:
12. Grounds maintenance and horticulture:
13. Building and infrastructure maintenance:

D: Sustainability

14. Environmental sustainability:
15. Waste minimisation:
16. Arboriculture and woodland management:

E: Conservation and heritage

17. Conservation of natural features, wild fauna and flora:
18. Conservation of landscape features:
19. Conservation of buildings and structures:
20. Structural townscape role:

F: Community involvement

21. Community involvement in management and development:
22. Appropriate provision for community:

G: Marketing

23. Marketing and promotion:
24. Provision of appropriate information:
25. Provision of appropriate educational / information:

H: Comments

High community value.

Site ID: 59

Site Name: Cherry Orchard Allotments

Typology: Allotments

Section C - Play Provision

Quality Score - 0

Value Score - 0

1. If a play area is within site, please note type (if known):

2. Is there play equipment on site? ☐

If so;

3. How many separate items of equipment?

+1 Per item

4. Which age groups are catered for? (+1 each)

☐ A. Under 5 years

☐ B. 5 to 11 years

☐ C. Over 11 years

5. Which play activities are provided for? (+1 each)

☐ A. Balancing

☐ E. Social Play

☐ I. Viewing

☐ B. Rocking

☐ F. Swinging

☐ J. Counting

☐ C. Climbing / Agility

☐ G. Rotating

☐ K. Touching

☐ D. Sliding

☐ H. Jumping

6. Is there impact absorbant surfacing around the equipment?

☐ +1

7. Is the play area fenced off from the rest of the open space?

☐ +1

If so;

8. Are there benches within the enclosure?

☐ +1

9. Are there litter bins within the enclosure?

☐ +1

10. Are gates outward opening?

☐ +1

11. Are gates self closing?

☐ +1

12. Is there a play area notice at the entrance stating dog free, children only and emergency contacts?

☐ +1

13. Is there space within the enclosure, separate from the equipped area, for informal play/ general?

☐ +1

14. Overall condition of play equipment (Score 1-3)

15. Is there other provision for play on site? ☐

16. If so, what? (Note condition for each feature, score 1-5)

A. MUGA

B. Interactive water play feature

C. Rebound wall

D. Skateboarding ramps

E. Youth shelter

F. Other

G. Overall condition of other play provision

17. Tick if scope for enhancement? ☐

Site ID: 59

Site Name: Cherry Orchard Allotments

Typology: Allotments

Section D - Active Recreation / Sport Provision

Quality Score - 2

Value Score - 1

☐ Is this part of the site accessible?

Note the number and condition score for each type of facility present on the site (score 1 - 3)

	No.	Score	Details (e.g. pitch surface)
1. Athletics track	<input type="text"/>	<input type="text"/>	<input type="text"/>
2. Football pitch (full size)	<input type="text"/>	<input type="text"/>	<input type="text"/>
3. Football pitch (junior)	<input type="text"/>	<input type="text"/>	<input type="text"/>
4. Rugby pitch	<input type="text"/>	<input type="text"/>	<input type="text"/>
5. Cricket pitch	<input type="text"/>	<input type="text"/>	<input type="text"/>
6. Outdoor bowls	<input type="text"/>	<input type="text"/>	<input type="text"/>
7. Other pitch	<input type="text"/>	<input type="text"/>	<input type="text"/>
8. Golf	<input type="text"/>	<input type="text"/>	<input type="text"/>
9. Other facilities	<input type="text"/>	<input type="text"/>	<input type="text"/>

☐ Tick if scope for enhancement**Evidence of informal recreational use**

10. What evidence of informal recreation was apparent at the time of the audit?

- ☐ a. Walking / dog walking
 ☒ d. Sitting / relaxing
 ☐ g. Skateboarding
☐ b. Children's play
 ☐ e. Desire lines
 ☐ h. Cycling
☐ c. Teenagers 'hanging out'
 ☐ f. Horse riding

i. Other: j: Overall provision for informal recreation (score 1-3): ☐ Tick if scope for enhancement**Basic amenities / site furniture provision**

	Score (1-3)		Score (1-3)
<input type="checkbox"/> 27. Operational toilets	<input type="text"/>	<input type="checkbox"/> 35. Dog bins	<input type="text"/>
<input type="checkbox"/> 28. Disabled toilets	<input type="text"/>	<input type="checkbox"/> 36. Seating	<input type="text"/>
<input type="checkbox"/> 29. Staff office	<input type="text"/>	<input type="checkbox"/> 37. Nature trail	<input type="text"/>
<input type="checkbox"/> 30. Onsite car parking	<input type="text"/>	<input type="checkbox"/> 38. Trim trail	<input type="text"/>
<input type="checkbox"/> 31. Offsite car parking	<input type="text"/>	<input type="checkbox"/> 39. Drinking water fountain	<input type="text"/>
<input type="checkbox"/> 32. Cafe	<input type="text"/>	<input type="checkbox"/> 40. Lifebelts	<input type="text"/>
<input type="checkbox"/> 33. Community centre	<input type="text"/>	<input type="checkbox"/> 41. Public telephone	<input type="text"/>
<input type="checkbox"/> 34. Litter bins	<input type="text"/>	<input type="checkbox"/> 42. Cycle parking	<input type="text"/>

43. Other basic amenities: ☐ Tick if scope for enhancement

Section E - Multi-Functionality

Functions	Existing	Potential
1. Water attenuation	<input type="checkbox"/>	<input type="checkbox"/>
2. Reduce air pollution	<input type="checkbox"/>	<input type="checkbox"/>
3. Reduce noise pollution	<input type="checkbox"/>	<input type="checkbox"/>
4. Biodiversity/wildlife enhancement	<input type="checkbox"/>	<input checked="" type="checkbox"/>
5. Cultural heritage	<input type="checkbox"/>	<input type="checkbox"/>
6. Visual enhancement	<input type="checkbox"/>	<input type="checkbox"/>
7. Space for people/informal recreation	<input type="checkbox"/>	<input type="checkbox"/>
8. Play	<input type="checkbox"/>	<input type="checkbox"/>
9. Food growing	<input checked="" type="checkbox"/>	<input type="checkbox"/>
10. Separation function	<input type="checkbox"/>	<input type="checkbox"/>

Recommended for SINC designation ☐ +2

Comments

Could not find entrance to site. Access would be restricted.

MOL coincident with the open space

Site ID: 60 Site Name: Church Manorway Allotments

Typology: Allotments

Section A - Survey Information

Overall Quality Score - 48

Overall Value Score - 30

Date of audit: 13/04/2016

Time spent surveying: 5 minutes

Surveyor: TB

Survey site access: No access



Questions that contribute to the Quality score are in green

Questions that contribute to the Value score are in Yellow

Section A - Site Information

Quality Score - 0

Value Score - 4

Site ID: 60

Typology: Allotments

Site name: Church Manorway Allotments

Area (Ha): 2.99

Easting: 546007

Northing: 179167

Baseline Assessment - Planning Designations

National (Statutory) - Score of 3 if present

- ☐ Listed building
- ☐ Scheduled Monument
- ☐ Site of Special Scientific Interest (SSSI)
- ☐ National Nature Reserve (NNR)
- ☐ Green Belt
- ☐ AONB
- ☐ SPA

- ☐ SAC
- ☐ Ramsar
- ☐ World Heritage Site (and buffer)

National (Non-statutory) - Score of 3 if present

- ☐ EH Register of Historic Parks and Gardens
- ☐ Sustrans Cycle Routes
- ☒ Within a Flood Risk Zone

Site ID: 60 Site Name: Church Manorway Allotments

Typology: Allotments

Regional - Score of 2 if present

- ☐ Site of Importance for Nature Conservation (SINC)
- ☐ MOL
- ☐ Green Chain
- ☐ Regionally Important Geological and Geomorphological Site

Local - Score of 1 if present

- ☐ Conservation Area
- ☐ Local Nature Reserve
- ☐ Riverside Walk
- ☒ Community Open Space
- ☐ Area of Special Character
- ☐ Historic Landscape

Section A - Baseline Assessment - Community Involvement

- ☐ Is there a 'Friends of' group for this site? (+1)

Name of group:

- ☐ Is there a programme of activities / events that take place at the site? (+1)

If so, score the quality of the events programme (0-5):

0

Section A - Baseline Assessment - Management

- ☐ Is there a full-time staff presence on site? (+1)
- ☐ Has the site achieved a Green Flag award? (+1)
- ☐ Has the site achieved a Green Pennant award? (+1)
- ☐ Has the site achieved a Green Heritage award? (+1)

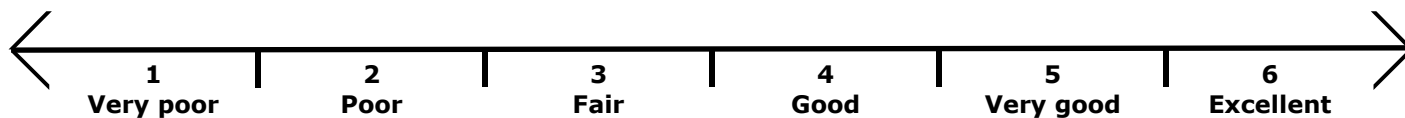
Site ID: 60 Site Name: Church Manorway Allotments

Typology: Allotments

Section B - Field Assessment

Quality Score - 46

Value Score - 25



A: Welcoming place

1. Welcoming:
2. Good and safe access:
3. Signage:
4. Equal access for all:
5. Site access:

B: Healthy, safe and secure

6. Safe equipment and facilities:
7. Personal security in open space:
8. Dog fouling:
9. Appropriate provision of facilities:
10. Quality of facilities:

C: Clean and well maintained

11. Litter and waste management:
12. Grounds maintenance and horticulture:
13. Building and infrastructure maintenance:

D: Sustainability

14. Environmental sustainability:
15. Waste minimisation:
16. Arboriculture and woodland management:

E: Conservation and heritage

17. Conservation of natural features, wild fauna and flora:
18. Conservation of landscape features:
19. Conservation of buildings and structures:
20. Structural townscape role:

F: Community involvement

21. Community involvement in management and development:
22. Appropriate provision for community:

G: Marketing

23. Marketing and promotion:
24. Provision of appropriate information:
25. Provision of appropriate educational / information:

H: Comments

Site ID: 60

Site Name: Church Manorway Allotments

Typology: Allotments

Section C - Play Provision

Quality Score - 0

Value Score - 0

1. If a play area is within site, please note type (if known):

2. Is there play equipment on site? ☐

If so;

3. How many separate items of equipment?

+1 Per item

4. Which age groups are catered for? (+1 each)

☐ A. Under 5 years

☐ B. 5 to 11 years

☐ C. Over 11 years

5. Which play activities are provided for? (+1 each)

☐ A. Balancing

☐ E. Social Play

☐ I. Viewing

☐ B. Rocking

☐ F. Swinging

☐ J. Counting

☐ C. Climbing / Agility

☐ G. Rotating

☐ K. Touching

☐ D. Sliding

☐ H. Jumping

6. Is there impact absorbant surfacing around the equipment?

☐ +1

7. Is the play area fenced off from the rest of the open space?

☐ +1

If so;

8. Are there benches within the enclosure?

☐ +1

9. Are there litter bins within the enclosure?

☐ +1

10. Are gates outward opening?

☐ +1

11. Are gates self closing?

☐ +1

12. Is there a play area notice at the entrance stating dog free, children only and emergency contacts?

☐ +1

13. Is there space within the enclosure, separate from the equipped area, for informal play/ general?

☐ +1

14. Overall condition of play equipment (Score 1-3)

15. Is there other provision for play on site? ☐

16. If so, what? (Note condition for each feature, score 1-5)

A. MUGA

B. Interactive water play feature

C. Rebound wall

D. Skateboarding ramps

E. Youth shelter

F. Other

G. Overall condition of other play provision

17. Tick if scope for enhancement? ☐

Site ID: 60 Site Name: Church Manorway Allotments

Typology: Allotments

Section D - Active Recreation / Sport Provision

Quality Score - 2

Value Score - 1

☐ Is this part of the site accessible?

Note the number and condition score for each type of facility present on the site (score 1 - 3)

	No.	Score	Details (e.g. pitch surface)
1. Athletics track	<input type="text"/>	<input type="text"/>	<input type="text"/>
2. Football pitch (full size)	<input type="text"/>	<input type="text"/>	<input type="text"/>
3. Football pitch (junior)	<input type="text"/>	<input type="text"/>	<input type="text"/>
4. Rugby pitch	<input type="text"/>	<input type="text"/>	<input type="text"/>
5. Cricket pitch	<input type="text"/>	<input type="text"/>	<input type="text"/>
6. Outdoor bowls	<input type="text"/>	<input type="text"/>	<input type="text"/>
7. Other pitch	<input type="text"/>	<input type="text"/>	<input type="text"/>
8. Golf	<input type="text"/>	<input type="text"/>	<input type="text"/>
9. Other facilities	<input type="text"/>	<input type="text"/>	<input type="text"/>

☐ Tick if scope for enhancement

Evidence of informal recreational use

10. What evidence of informal recreation was apparent at the time of the audit?

- | | | |
|---|---|---|
| <input type="checkbox"/> a. Walking / dog walking | <input checked="" type="checkbox"/> d. Sitting / relaxing | <input type="checkbox"/> g. Skateboarding |
| <input type="checkbox"/> b. Children's play | <input type="checkbox"/> e. Desire lines | <input type="checkbox"/> h. Cycling |
| <input type="checkbox"/> c. Teenagers 'hanging out' | <input type="checkbox"/> f. Horse riding | |

i. Other:

j: Overall provision for informal recreation (score 1-3):

☐ Tick if scope for enhancement

Basic amenities / site furniture provision

	Score (1-3)		Score (1-3)
<input type="checkbox"/> 27. Operational toilets	<input type="text"/>	<input type="checkbox"/> 35. Dog bins	<input type="text"/>
<input type="checkbox"/> 28. Disabled toilets	<input type="text"/>	<input type="checkbox"/> 36. Seating	<input type="text"/>
<input type="checkbox"/> 29. Staff office	<input type="text"/>	<input type="checkbox"/> 37. Nature trail	<input type="text"/>
<input type="checkbox"/> 30. Onsite car parking	<input type="text"/>	<input type="checkbox"/> 38. Trim trail	<input type="text"/>
<input type="checkbox"/> 31. Offsite car parking	<input type="text"/>	<input type="checkbox"/> 39. Drinking water fountain	<input type="text"/>
<input type="checkbox"/> 32. Cafe	<input type="text"/>	<input type="checkbox"/> 40. Lifebelts	<input type="text"/>
<input type="checkbox"/> 33. Community centre	<input type="text"/>	<input type="checkbox"/> 41. Public telephone	<input type="text"/>
<input type="checkbox"/> 34. Litter bins	<input type="text"/>	<input type="checkbox"/> 42. Cycle parking	<input type="text"/>

43. Other basic amenities:

☐ Tick if scope for enhancement

Section E - Multi-Functionality

Functions	Existing	Potential
1. Water attenuation	<input type="checkbox"/>	<input type="checkbox"/>
2. Reduce air pollution	<input type="checkbox"/>	<input type="checkbox"/>
3. Reduce noise pollution	<input type="checkbox"/>	<input type="checkbox"/>
4. Biodiversity/wildlife enhancement	<input type="checkbox"/>	<input checked="" type="checkbox"/>
5. Cultural heritage	<input type="checkbox"/>	<input type="checkbox"/>
6. Visual enhancement	<input type="checkbox"/>	<input type="checkbox"/>
7. Space for people/informal recreation	<input type="checkbox"/>	<input type="checkbox"/>
8. Play	<input type="checkbox"/>	<input type="checkbox"/>
9. Food growing	<input checked="" type="checkbox"/>	<input type="checkbox"/>
10. Separation function	<input type="checkbox"/>	<input type="checkbox"/>

Recommended for SINC designation ☐ +2

Comments

MOL coincident with the open space

Site ID: 62 Site Name: Clothworkers Wood

Typology: Natural and semi-natural greenspace

Section A - Survey Information

Overall Quality Score - 39

Overall Value Score - 33

Date of audit: 06/06/2016

Time spent surveying: 20 minutes

Surveyor: TB

Survey site access: Part site



Questions that contribute to the Quality score are in green

Questions that contribute to the Value score are in Yellow

Section A - Site Information

Quality Score - 0

Value Score - 10

Site ID: 62

Typology: Natural and semi-natural greenspace

Site name: Clothworkers Wood

Area (Ha): 4.07

Easting: 544842

Northing: 176883

Baseline Assessment - Planning Designations

National (Statutory) - Score of 3 if present

- ☐ Listed building
- ☐ Scheduled Monument
- ☐ Site of Special Scientific Interest (SSSI)
- ☐ National Nature Reserve (NNR)
- ☐ Green Belt
- ☐ AONB
- ☐ SPA

- ☐ SAC
- ☐ Ramsar
- ☐ World Heritage Site (and buffer)

National (Non-statutory) - Score of 3 if present

- ☐ EH Register of Historic Parks and Gardens
- ☐ Sustrans Cycle Routes
- ☒ Within a Flood Risk Zone

Site ID: 62 Site Name: Clothworkers Wood

Typology: Natural and semi-natural greenspace

Regional - Score of 2 if present

- ☒ Site of Importance for Nature Conservation (SINC)
- ☒ MOL
- ☒ Green Chain
- ☐ Regionally Important Geological and Geomorphological Site

Local - Score of 1 if present

- ☐ Conservation Area
- ☐ Local Nature Reserve
- ☐ Riverside Walk
- ☐ Community Open Space
- ☒ Area of Special Character
- ☐ Historic Landscape

Section A - Baseline Assessment - Community Involvement

- ☐ Is there a 'Friends of' group for this site? (+1)

Name of group:

- ☐ Is there a programme of activities / events that take place at the site? (+1)

If so, score the quality of the events programme (0-5):

0

Section A - Baseline Assessment - Management

- ☐ Is there a full-time staff presence on site? (+1)
- ☐ Has the site achieved a Green Flag award? (+1)
- ☐ Has the site achieved a Green Pennant award? (+1)
- ☐ Has the site achieved a Green Heritage award? (+1)

Site ID: 62 Site Name: Clothworkers Wood

Typology: Natural and semi-natural greenspace

Section B - Field Assessment

Quality Score - 37

Value Score - 22



A: Welcoming place

1. Welcoming:
2. Good and safe access:
3. Signage:
4. Equal access for all:
5. Site access:

B: Healthy, safe and secure

6. Safe equipment and facilities:
7. Personal security in open space:
8. Dog fouling:
9. Appropriate provision of facilities:
10. Quality of facilities:

C: Clean and well maintained

11. Litter and waste management:
12. Grounds maintenance and horticulture:
13. Building and infrastructure maintenance:

D: Sustainability

14. Environmental sustainability:
15. Waste minimisation:
16. Arboriculture and woodland management:

E: Conservation and heritage

17. Conservation of natural features, wild fauna and flora:
18. Conservation of landscape features:
19. Conservation of buildings and structures:
20. Structural townscape role:

F: Community involvement

21. Community involvement in management and development:
22. Appropriate provision for community:

G: Marketing

23. Marketing and promotion:
24. Provision of appropriate information:
25. Provision of appropriate educational / information:

H: Comments

Could be considered as part of 284 as access to the site is only from the farm. A den has been built within the woodland which could be part of farm activities. There is no obvious access to the site from the local residential area.

Site ID: 62 Site Name: Clothworkers Wood

Typology: Natural and semi-natural greenspace

Section C - Play Provision

Quality Score - 0

Value Score - 0

1. If a play area is within site, please note type (if known):

2. Is there play equipment on site? ☐

If so;

3. How many separate items of equipment?

+1 Per item

4. Which age groups are catered for? (+1 each)

☐ A. Under 5 years

☐ B. 5 to 11 years

☐ C. Over 11 years

5. Which play activities are provided for? (+1 each)

☐ A. Balancing

☐ E. Social Play

☐ I. Viewing

☐ B. Rocking

☐ F. Swinging

☐ J. Counting

☐ C. Climbing / Agility

☐ G. Rotating

☐ K. Touching

☐ D. Sliding

☐ H. Jumping

6. Is there impact absorbant surfacing around the equipment?

☐ +1

7. Is the play area fenced off from the rest of the open space?

☐ +1

If so;

8. Are there benches within the enclosure?

☐ +1

9. Are there litter bins within the enclosure?

☐ +1

10. Are gates outward opening?

☐ +1

11. Are gates self closing?

☐ +1

12. Is there a play area notice at the entrance stating dog free, children only and emergency contacts?

☐ +1

13. Is there space within the enclosure, separate from the equipped area, for informal play/ general?

☐ +1

14. Overall condition of play equipment (Score 1-3)

15. Is there other provision for play on site? ☐

16. If so, what? (Note condition for each feature, score 1-5)

A. MUGA

B. Interactive water play feature

C. Rebound wall

D. Skateboarding ramps

E. Youth shelter

F. Other

G. Overall condition of other play provision

17. Tick if scope for enhancement? ☐

Site ID: 62 Site Name: Clothworkers Wood

Typology: Natural and semi-natural greenspace

Section D - Active Recreation / Sport Provision

Quality Score - 2

Value Score - 1

☐ Is this part of the site accessible?

Note the number and condition score for each type of facility present on the site (score 1 - 3)

	No.	Score	Details (e.g. pitch surface)
1. Athletics track	<input type="text"/>	<input type="text"/>	<input type="text"/>
2. Football pitch (full size)	<input type="text"/>	<input type="text"/>	<input type="text"/>
3. Football pitch (junior)	<input type="text"/>	<input type="text"/>	<input type="text"/>
4. Rugby pitch	<input type="text"/>	<input type="text"/>	<input type="text"/>
5. Cricket pitch	<input type="text"/>	<input type="text"/>	<input type="text"/>
6. Outdoor bowls	<input type="text"/>	<input type="text"/>	<input type="text"/>
7. Other pitch	<input type="text"/>	<input type="text"/>	<input type="text"/>
8. Golf	<input type="text"/>	<input type="text"/>	<input type="text"/>
9. Other facilities	<input type="text"/>	<input type="text"/>	<input type="text"/>

☐ Tick if scope for enhancement

Evidence of informal recreational use

10. What evidence of informal recreation was apparent at the time of the audit?

- | | | |
|--|--|---|
| <input checked="" type="checkbox"/> a. Walking / dog walking | <input type="checkbox"/> d. Sitting / relaxing | <input type="checkbox"/> g. Skateboarding |
| <input type="checkbox"/> b. Children's play | <input type="checkbox"/> e. Desire lines | <input type="checkbox"/> h. Cycling |
| <input type="checkbox"/> c. Teenagers 'hanging out' | <input type="checkbox"/> f. Horse riding | |

i. Other:

j: Overall provision for informal recreation (score 1-3):

☐ Tick if scope for enhancement

Basic amenities / site furniture provision

	Score (1-3)		Score (1-3)
<input type="checkbox"/> 27. Operational toilets	<input type="text"/>	<input type="checkbox"/> 35. Dog bins	<input type="text"/>
<input type="checkbox"/> 28. Disabled toilets	<input type="text"/>	<input type="checkbox"/> 36. Seating	<input type="text"/>
<input type="checkbox"/> 29. Staff office	<input type="text"/>	<input type="checkbox"/> 37. Nature trail	<input type="text"/>
<input type="checkbox"/> 30. Onsite car parking	<input type="text"/>	<input type="checkbox"/> 38. Trim trail	<input type="text"/>
<input type="checkbox"/> 31. Offsite car parking	<input type="text"/>	<input type="checkbox"/> 39. Drinking water fountain	<input type="text"/>
<input type="checkbox"/> 32. Cafe	<input type="text"/>	<input type="checkbox"/> 40. Lifebelts	<input type="text"/>
<input type="checkbox"/> 33. Community centre	<input type="text"/>	<input type="checkbox"/> 41. Public telephone	<input type="text"/>
<input type="checkbox"/> 34. Litter bins	<input type="text"/>	<input type="checkbox"/> 42. Cycle parking	<input type="text"/>

43. Other basic amenities:

☐ Tick if scope for enhancement

Site ID: 62 Site Name: Clothworkers Wood

Typology: Natural and semi-natural greenspace

Section E - Multi-Functionality

Functions	Existing	Potential
1. Water attenuation	<input type="checkbox"/>	<input type="checkbox"/>
2. Reduce air pollution	<input checked="" type="checkbox"/>	<input type="checkbox"/>
3. Reduce noise pollution	<input type="checkbox"/>	<input type="checkbox"/>
4. Biodiversity/wildlife enhancement	<input checked="" type="checkbox"/>	<input checked="" type="checkbox"/>
5. Cultural heritage	<input type="checkbox"/>	<input type="checkbox"/>
6. Visual enhancement	<input type="checkbox"/>	<input checked="" type="checkbox"/>
7. Space for people/informal recreation	<input type="checkbox"/>	<input checked="" type="checkbox"/>
8. Play	<input type="checkbox"/>	<input checked="" type="checkbox"/>
9. Food growing	<input type="checkbox"/>	<input type="checkbox"/>
10. Separation function	<input checked="" type="checkbox"/>	<input checked="" type="checkbox"/>

Recommended for SINC designation ☐ +2

Comments

Semi-natural site which is overgrown and rarely used. Could be used in conjunction with neighbourng site activities (284).

SINCs coincident with the open space

Site Number: GrBI06 Subsection: RT39 Name: Shrewsbury Park, Shooters Hill Golf Course, Dothill Allotments and Woodlands Farm

MOL coincident with the open space

MOL ID: MOL22

MOL ID: MOL22

Site ID: 63 Site Name: Coldharbour Allotments

Typology: Allotments

Section A - Survey Information

Overall Quality Score - 51

Overall Value Score - 35

Date of audit: 26/06/2016

Time spent surveying: 10 minutes

Surveyor: TB

Survey site access: No access



Questions that contribute to the Quality score are in green

Questions that contribute to the Value score are in Yellow

Section A - Site Information

Quality Score - 0

Value Score - 4

Site ID: 63

Typology: Allotments

Site name: Coldharbour Allotments

Area (Ha): 1.31

Easting: 543416

Northing: 172043

Baseline Assessment - Planning Designations

National (Statutory) - Score of 3 if present

- ☐ Listed building
- ☐ Scheduled Monument
- ☐ Site of Special Scientific Interest (SSSI)
- ☐ National Nature Reserve (NNR)
- ☐ Green Belt
- ☐ AONB
- ☐ SPA

- ☐ SAC
- ☐ Ramsar
- ☐ World Heritage Site (and buffer)

National (Non-statutory) - Score of 3 if present

- ☐ EH Register of Historic Parks and Gardens
- ☐ Sustrans Cycle Routes
- ☐ Within a Flood Risk Zone

Site ID: 63 Site Name: Coldharbour Allotments

Typology: Allotments

Regional - Score of 2 if present

- ☐ Site of Importance for Nature Conservation (SINC)
- ☒ MOL
- ☒ Green Chain
- ☐ Regionally Important Geological and Geomorphological Site

Local - Score of 1 if present

- ☐ Conservation Area
- ☐ Local Nature Reserve
- ☐ Riverside Walk
- ☐ Community Open Space
- ☐ Area of Special Character
- ☐ Historic Landscape

Section A - Baseline Assessment - Community Involvement

- ☐ Is there a 'Friends of' group for this site? (+1)

Name of group:

- ☐ Is there a programme of activities / events that take place at the site? (+1)

If so, score the quality of the events programme (0-5):

0

Section A - Baseline Assessment - Management

- ☐ Is there a full-time staff presence on site? (+1)
- ☐ Has the site achieved a Green Flag award? (+1)
- ☐ Has the site achieved a Green Pennant award? (+1)
- ☐ Has the site achieved a Green Heritage award? (+1)

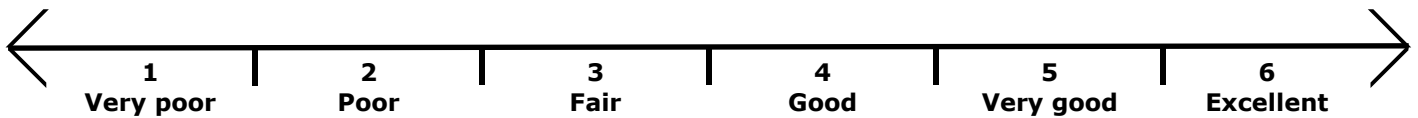
Site ID: 63 Site Name: Coldharbour Allotments

Typology: Allotments

Section B - Field Assessment

Quality Score - 49

Value Score - 30



A: Welcoming place

1. Welcoming:
2. Good and safe access:
3. Signage:
4. Equal access for all:
5. Site access:

B: Healthy, safe and secure

6. Safe equipment and facilities:
7. Personal security in open space:
8. Dog fouling:
9. Appropriate provision of facilities:
10. Quality of facilities:

C: Clean and well maintained

11. Litter and waste management:
12. Grounds maintenance and horticulture:
13. Building and infrastructure maintenance:

D: Sustainability

14. Environmental sustainability:
15. Waste minimisation:
16. Arboriculture and woodland management:

E: Conservation and heritage

17. Conservation of natural features, wild fauna and flora:
18. Conservation of landscape features:
19. Conservation of buildings and structures:
20. Structural townscape role:

F: Community involvement

21. Community involvement in management and development:
22. Appropriate provision for community:

G: Marketing

23. Marketing and promotion:
24. Provision of appropriate information:
25. Provision of appropriate educational / information:

H: Comments

Site ID: 63 Site Name: Coldharbour Allotments

Typology: Allotments

Section C - Play Provision

Quality Score - 0

Value Score - 0

1. If a play area is within site, please note type (if known):

2. Is there play equipment on site? ☐

If so;

3. How many separate items of equipment?

+1 Per item

4. Which age groups are catered for? (+1 each)

☐ A. Under 5 years

☐ B. 5 to 11 years

☐ C. Over 11 years

5. Which play activities are provided for? (+1 each)

☐ A. Balancing

☐ E. Social Play

☐ I. Viewing

☐ B. Rocking

☐ F. Swinging

☐ J. Counting

☐ C. Climbing / Agility

☐ G. Rotating

☐ K. Touching

☐ D. Sliding

☐ H. Jumping

6. Is there impact absorbant surfacing around the equipment?

☐ +1

7. Is the play area fenced off from the rest of the open space?

☐ +1

If so;

8. Are there benches within the enclosure?

☐ +1

9. Are there litter bins within the enclosure?

☐ +1

10. Are gates outward opening?

☐ +1

11. Are gates self closing?

☐ +1

12. Is there a play area notice at the entrance stating dog free, children only and emergency contacts?

☐ +1

13. Is there space within the enclosure, separate from the equipped area, for informal play/ general?

☐ +1

14. Overall condition of play equipment (Score 1-3)

15. Is there other provision for play on site? ☐

16. If so, what? (Note condition for each feature, score 1-5)

A. MUGA

B. Interactive water play feature

C. Rebound wall

D. Skateboarding ramps

E. Youth shelter

F. Other

G. Overall condition of other play provision

17. Tick if scope for enhancement? ☐

Site ID: 63 Site Name: Coldharbour Allotments

Typology: Allotments

Section D - Active Recreation / Sport Provision

Quality Score - 2

Value Score - 1

☐ Is this part of the site accessible?

Note the number and condition score for each type of facility present on the site (score 1 - 3)

	No.	Score	Details (e.g. pitch surface)
1. Athletics track	<input type="text"/>	<input type="text"/>	<input type="text"/>
2. Football pitch (full size)	<input type="text"/>	<input type="text"/>	<input type="text"/>
3. Football pitch (junior)	<input type="text"/>	<input type="text"/>	<input type="text"/>
4. Rugby pitch	<input type="text"/>	<input type="text"/>	<input type="text"/>
5. Cricket pitch	<input type="text"/>	<input type="text"/>	<input type="text"/>
6. Outdoor bowls	<input type="text"/>	<input type="text"/>	<input type="text"/>
7. Other pitch	<input type="text"/>	<input type="text"/>	<input type="text"/>
8. Golf	<input type="text"/>	<input type="text"/>	<input type="text"/>
9. Other facilities	<input type="text"/>	<input type="text"/>	<input type="text"/>

☐ Tick if scope for enhancement

Evidence of informal recreational use

10. What evidence of informal recreation was apparent at the time of the audit?

- | | | |
|---|---|---|
| <input type="checkbox"/> a. Walking / dog walking | <input checked="" type="checkbox"/> d. Sitting / relaxing | <input type="checkbox"/> g. Skateboarding |
| <input type="checkbox"/> b. Children's play | <input type="checkbox"/> e. Desire lines | <input type="checkbox"/> h. Cycling |
| <input type="checkbox"/> c. Teenagers 'hanging out' | <input type="checkbox"/> f. Horse riding | |

i. Other:

j: Overall provision for informal recreation (score 1-3):

☐ Tick if scope for enhancement

Basic amenities / site furniture provision

	Score (1-3)		Score (1-3)
<input type="checkbox"/> 27. Operational toilets	<input type="text"/>	<input type="checkbox"/> 35. Dog bins	<input type="text"/>
<input type="checkbox"/> 28. Disabled toilets	<input type="text"/>	<input type="checkbox"/> 36. Seating	<input type="text"/>
<input type="checkbox"/> 29. Staff office	<input type="text"/>	<input type="checkbox"/> 37. Nature trail	<input type="text"/>
<input type="checkbox"/> 30. Onsite car parking	<input type="text"/>	<input type="checkbox"/> 38. Trim trail	<input type="text"/>
<input type="checkbox"/> 31. Offsite car parking	<input type="text"/>	<input type="checkbox"/> 39. Drinking water fountain	<input type="text"/>
<input type="checkbox"/> 32. Cafe	<input type="text"/>	<input type="checkbox"/> 40. Lifebelts	<input type="text"/>
<input type="checkbox"/> 33. Community centre	<input type="text"/>	<input type="checkbox"/> 41. Public telephone	<input type="text"/>
<input type="checkbox"/> 34. Litter bins	<input type="text"/>	<input type="checkbox"/> 42. Cycle parking	<input type="text"/>

43. Other basic amenities:

☐ Tick if scope for enhancement

Section E - Multi-Functionality

Functions	Existing	Potential
1. Water attenuation	<input type="checkbox"/>	<input type="checkbox"/>
2. Reduce air pollution	<input checked="" type="checkbox"/>	<input type="checkbox"/>
3. Reduce noise pollution	<input checked="" type="checkbox"/>	<input type="checkbox"/>
4. Biodiversity/wildlife enhancement	<input type="checkbox"/>	<input checked="" type="checkbox"/>
5. Cultural heritage	<input type="checkbox"/>	<input type="checkbox"/>
6. Visual enhancement	<input type="checkbox"/>	<input type="checkbox"/>
7. Space for people/informal recreation	<input type="checkbox"/>	<input type="checkbox"/>
8. Play	<input type="checkbox"/>	<input type="checkbox"/>
9. Food growing	<input checked="" type="checkbox"/>	<input type="checkbox"/>
10. Separation function	<input type="checkbox"/>	<input type="checkbox"/>

Recommended for SINC designation ☐ +2

Comments

No access. Glimpsed views from gate onto site.

MOL coincident with the open space

MOL ID:

MOL69

Site ID: 65 Site Name: Coldharbour Unleased Open Space

Typology: Parks and gardens

Section A - Survey Information

Overall Quality Score - 46

Overall Value Score - 31

Date of audit: 26/05/2016

Time spent surveying: 30 mins

Surveyor: TB

Survey site access: Whole site



Questions that contribute to the Quality score are in green

Questions that contribute to the Value score are in Yellow

Section A - Site Information

Quality Score - 0

Value Score - 4

Site ID: 65

Typology: Parks and gardens

Site name: Coldharbour Unleased Open Space

Area (Ha): 3.66

Easting: 543328

Northing: 172627

Baseline Assessment - Planning Designations

National (Statutory) - Score of 3 if present

- ☐ Listed building
- ☐ Scheduled Monument
- ☐ Site of Special Scientific Interest (SSSI)
- ☐ National Nature Reserve (NNR)
- ☐ Green Belt
- ☐ AONB
- ☐ SPA

- ☐ SAC
- ☐ Ramsar
- ☐ World Heritage Site (and buffer)

National (Non-statutory) - Score of 3 if present

- ☐ EH Register of Historic Parks and Gardens
- ☐ Sustrans Cycle Routes
- ☐ Within a Flood Risk Zone

Site ID: 65

Site Name: Coldharbour Unleased Open Space

Typology: Parks and gardens

Regional - Score of 2 if present

- ☐ Site of Importance for Nature Conservation (SINC)
- ☒ MOL
- ☒ Green Chain
- ☐ Regionally Important Geological and Geomorphological Site

Local - Score of 1 if present

- ☐ Conservation Area
- ☐ Local Nature Reserve
- ☐ Riverside Walk
- ☐ Community Open Space
- ☐ Area of Special Character
- ☐ Historic Landscape

Section A - Baseline Assessment - Community Involvement

- ☐ Is there a 'Friends of' group for this site? (+1)

Name of group:

- ☐ Is there a programme of activities / events that take place at the site? (+1)

If so, score the quality of the events programme (0-5):

0

Section A - Baseline Assessment - Management

- ☐ Is there a full-time staff presence on site? (+1)
- ☐ Has the site achieved a Green Flag award? (+1)
- ☐ Has the site achieved a Green Pennant award? (+1)
- ☐ Has the site achieved a Green Heritage award? (+1)

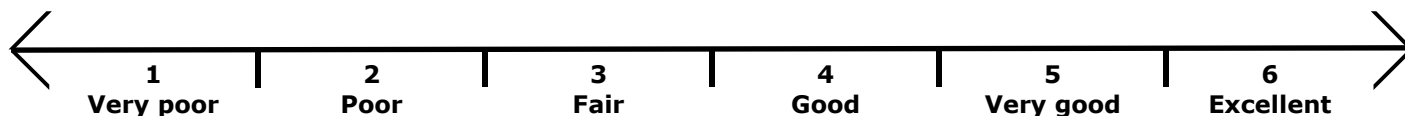
Site ID: 65 Site Name: Coldharbour Unleased Open Space

Typology: Parks and gardens

Section B - Field Assessment

Quality Score - 39

Value Score - 22



A: Welcoming place

1. Welcoming:
2. Good and safe access:
3. Signage:
4. Equal access for all:
5. Site access:

B: Healthy, safe and secure

6. Safe equipment and facilities:
7. Personal security in open space:
8. Dog fouling:
9. Appropriate provision of facilities:
10. Quality of facilities:

C: Clean and well maintained

11. Litter and waste management:
12. Grounds maintenance and horticulture:
13. Building and infrastructure maintenance:

D: Sustainability

14. Environmental sustainability:
15. Waste minimisation:
16. Arboriculture and woodland management:

E: Conservation and heritage

17. Conservation of natural features, wild fauna and flora:
18. Conservation of landscape features:
19. Conservation of buildings and structures:
20. Structural townscape role:

F: Community involvement

21. Community involvement in management and development:
22. Appropriate provision for community:

G: Marketing

23. Marketing and promotion:
24. Provision of appropriate information:
25. Provision of appropriate educational / information:

H: Comments

Poor quality open space or park. Isolated games court which is badly maintained. No disabled access.

Site ID: 65

Site Name: Coldharbour Unleased Open Space

Typology: Parks and gardens

Section C - Play Provision**Quality Score - 1****Value Score - 1**

1. If a play area is within site, please note type (if known): Youth space

2. Is there play equipment on site? ☐

If so;

3. How many separate items of equipment? +1 Per item

4. Which age groups are catered for? (+1 each)

☐ A. Under 5 years☐ B. 5 to 11 years☐ C. Over 11 years

5. Which play activities are provided for? (+1 each)

☐ A. Balancing☐ E. Social Play☐ I. Viewing☐ B. Rocking☐ F. Swinging☐ J. Counting☐ C. Climbing / Agility☐ G. Rotating☐ K. Touching☐ D. Sliding☐ H. Jumping6. Is there impact absorbant surfacing around the equipment? ☐ +17. Is the play area fenced off from the rest of the open space? ☐ +1

If so;

8. Are there benches within the enclosure? ☐ +19. Are there litter bins within the enclosure? ☐ +110. Are gates outward opening? ☐ +111. Are gates self closing? ☐ +112. Is there a play area notice at the entrance stating dog free, children only and emergency contacts? ☐ +113. Is there space within the enclosure, separate from the equipped area, for informal play/ general? ☐ +114. Overall condition of play equipment (Score 1-3) 15. Is there other provision for play on site? ☒

16. If so, what? (Note condition for each feature, score 1-5)

A. MUGA

1

B. Interactive water play feature

C. Rebound wall

D. Skateboarding ramps

E. Youth shelter

F. Other

G. Overall condition of other play provision

17. Tick if scope for enhancement? ☒

Site ID: 65 Site Name: Coldharbour Unleased Open Space

Typology: Parks and gardens

Section D - Active Recreation / Sport Provision

Quality Score - 6

Value Score - 4

☐ Is this part of the site accessible?

Note the number and condition score for each type of facility present on the site (score 1 - 3)

	No.	Score	Details (e.g. pitch surface)
1. Athletics track	<input type="text"/>	<input type="text"/>	<input type="text"/>
2. Football pitch (full size)	<input type="text"/>	<input type="text"/>	<input type="text"/>
3. Football pitch (junior)	<input type="text"/>	<input type="text"/>	<input type="text"/>
4. Rugby pitch	<input type="text"/>	<input type="text"/>	<input type="text"/>
5. Cricket pitch	<input type="text"/>	<input type="text"/>	<input type="text"/>
6. Outdoor bowls	<input type="text"/>	<input type="text"/>	<input type="text"/>
7. Other pitch	<input type="text"/>	<input type="text"/>	<input type="text"/>
8. Golf	<input type="text"/>	<input type="text"/>	<input type="text"/>
9. Other facilities	<input type="text"/>	<input type="text"/>	<input type="text"/>

☐ Tick if scope for enhancement

Evidence of informal recreational use

10. What evidence of informal recreation was apparent at the time of the audit?

- | | | |
|--|--|---|
| <input checked="" type="checkbox"/> a. Walking / dog walking | <input type="checkbox"/> d. Sitting / relaxing | <input type="checkbox"/> g. Skateboarding |
| <input type="checkbox"/> b. Children's play | <input type="checkbox"/> e. Desire lines | <input type="checkbox"/> h. Cycling |
| <input checked="" type="checkbox"/> c. Teenagers 'hanging out' | <input type="checkbox"/> f. Horse riding | |

i. Other:

j: Overall provision for informal recreation (score 1-3):

☒ Tick if scope for enhancement

Basic amenities / site furniture provision

	Score (1-3)		Score (1-3)
<input type="checkbox"/> 27. Operational toilets	<input type="text"/>	<input checked="" type="checkbox"/> 35. Dog bins	<input type="text" value="2"/>
<input type="checkbox"/> 28. Disabled toilets	<input type="text"/>	<input type="checkbox"/> 36. Seating	<input type="text"/>
<input type="checkbox"/> 29. Staff office	<input type="text"/>	<input type="checkbox"/> 37. Nature trail	<input type="text"/>
<input type="checkbox"/> 30. Onsite car parking	<input type="text"/>	<input type="checkbox"/> 38. Trim trail	<input type="text"/>
<input type="checkbox"/> 31. Offsite car parking	<input type="text"/>	<input type="checkbox"/> 39. Drinking water fountain	<input type="text"/>
<input type="checkbox"/> 32. Cafe	<input type="text"/>	<input type="checkbox"/> 40. Lifebelts	<input type="text"/>
<input type="checkbox"/> 33. Community centre	<input type="text"/>	<input type="checkbox"/> 41. Public telephone	<input type="text"/>
<input checked="" type="checkbox"/> 34. Litter bins	<input type="text" value="2"/>	<input type="checkbox"/> 42. Cycle parking	<input type="text"/>

43. Other basic amenities:

☒ Tick if scope for enhancement

Section E - Multi-Functionality

Functions	Existing	Potential
1. Water attenuation	<input type="checkbox"/>	<input checked="" type="checkbox"/>
2. Reduce air pollution	<input type="checkbox"/>	<input checked="" type="checkbox"/>
3. Reduce noise pollution	<input type="checkbox"/>	<input checked="" type="checkbox"/>
4. Biodiversity/wildlife enhancement	<input type="checkbox"/>	<input checked="" type="checkbox"/>
5. Cultural heritage	<input type="checkbox"/>	<input checked="" type="checkbox"/>
6. Visual enhancement	<input type="checkbox"/>	<input checked="" type="checkbox"/>
7. Space for people/informal recreation	<input type="checkbox"/>	<input checked="" type="checkbox"/>
8. Play	<input type="checkbox"/>	<input checked="" type="checkbox"/>
9. Food growing	<input type="checkbox"/>	<input type="checkbox"/>
10. Separation function	<input type="checkbox"/>	<input checked="" type="checkbox"/>
Recommended for SINC designation <input type="checkbox"/> +2		

Comments

No evidence the park is regularly used.

MOL coincident with the open space

MOL ID:

MOL70

MOL ID:

MOL70

Site ID: 67 Site Name: Combwell Crescent

Typology: Amenity greenspace

Section A - Survey Information

Overall Quality Score - 52

Overall Value Score - 32

Date of audit: 13/04/2016

Time spent surveying: 15 minutes

Surveyor: TB

Survey site access: Whole site



Questions that contribute to the Quality score are in green

Questions that contribute to the Value score are in Yellow

Section A - Site Information

Quality Score - 0

Value Score - 4

Site ID: 67

Typology: Amenity greenspace

Site name: Combwell Crescent

Area (Ha): 1.28

Easting: 546385

Northing: 179058

Baseline Assessment - Planning Designations

National (Statutory) - Score of 3 if present

- ☐ Listed building
- ☐ Scheduled Monument
- ☐ Site of Special Scientific Interest (SSSI)
- ☐ National Nature Reserve (NNR)
- ☐ Green Belt
- ☐ AONB
- ☐ SPA

- ☐ SAC
- ☐ Ramsar
- ☐ World Heritage Site (and buffer)

National (Non-statutory) - Score of 3 if present

- ☐ EH Register of Historic Parks and Gardens
- ☐ Sustrans Cycle Routes
- ☒ Within a Flood Risk Zone

Site ID: 67 Site Name: Combwell Crescent

Typology: Amenity greenspace

Regional - Score of 2 if present

- ☐ Site of Importance for Nature Conservation (SINC)
- ☐ MOL
- ☐ Green Chain
- ☐ Regionally Important Geological and Geomorphological Site

Local - Score of 1 if present

- ☐ Conservation Area
- ☐ Local Nature Reserve
- ☐ Riverside Walk
- ☒ Community Open Space
- ☐ Area of Special Character
- ☐ Historic Landscape

Section A - Baseline Assessment - Community Involvement

- ☐ Is there a 'Friends of' group for this site? (+1)

Name of group:

- ☐ Is there a programme of activities / events that take place at the site? (+1)

If so, score the quality of the events programme (0-5):

0

Section A - Baseline Assessment - Management

- ☐ Is there a full-time staff presence on site? (+1)
- ☐ Has the site achieved a Green Flag award? (+1)
- ☐ Has the site achieved a Green Pennant award? (+1)
- ☐ Has the site achieved a Green Heritage award? (+1)

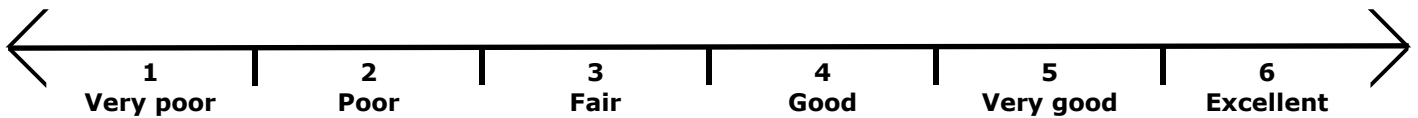
Site ID: 67 Site Name: Combwell Crescent

Typology: Amenity greenspace

Section B - Field Assessment

Quality Score - 45

Value Score - 23



A: Welcoming place

1. Welcoming:
2. Good and safe access:
3. Signage:
4. Equal access for all:
5. Site access:

B: Healthy, safe and secure

6. Safe equipment and facilities:
7. Personal security in open space:
8. Dog fouling:
9. Appropriate provision of facilities:
10. Quality of facilities:

C: Clean and well maintained

11. Litter and waste management:
12. Grounds maintenance and horticulture:
13. Building and infrastructure maintenance:

D: Sustainability

14. Environmental sustainability:
15. Waste minimisation:
16. Arboriculture and woodland management:

E: Conservation and heritage

17. Conservation of natural features, wild fauna and flora:
18. Conservation of landscape features:
19. Conservation of buildings and structures:
20. Structural townscape role:

F: Community involvement

21. Community involvement in management and development:
22. Appropriate provision for community:

G: Marketing

23. Marketing and promotion:
24. Provision of appropriate information:
25. Provision of appropriate educational / information:

H: Comments

Lawn with a few scattered trees separating blocks of flats.

Site ID: 67 Site Name: Combwell Crescent

Typology: Amenity greenspace

Section C - Play Provision

Quality Score - 0

Value Score - 0

1. If a play area is within site, please note type (if known):

2. Is there play equipment on site? ☐

If so;

3. How many separate items of equipment?

+1 Per item

4. Which age groups are catered for? (+1 each)

☐ A. Under 5 years

☐ B. 5 to 11 years

☐ C. Over 11 years

5. Which play activities are provided for? (+1 each)

☐ A. Balancing

☐ E. Social Play

☐ I. Viewing

☐ B. Rocking

☐ F. Swinging

☐ J. Counting

☐ C. Climbing / Agility

☐ G. Rotating

☐ K. Touching

☐ D. Sliding

☐ H. Jumping

6. Is there impact absorbant surfacing around the equipment?

☐ +1

7. Is the play area fenced off from the rest of the open space?

☐ +1

If so;

8. Are there benches within the enclosure?

☐ +1

9. Are there litter bins within the enclosure?

☐ +1

10. Are gates outward opening?

☐ +1

11. Are gates self closing?

☐ +1

12. Is there a play area notice at the entrance stating dog free, children only and emergency contacts?

☐ +1

13. Is there space within the enclosure, separate from the equipped area, for informal play/ general?

☐ +1

14. Overall condition of play equipment (Score 1-3)

15. Is there other provision for play on site? ☐

16. If so, what? (Note condition for each feature, score 1-5)

A. MUGA

B. Interactive water play feature

C. Rebound wall

D. Skateboarding ramps

E. Youth shelter

F. Other

G. Overall condition of other play provision

17. Tick if scope for enhancement? ☒

Site ID: 67 Site Name: Combwell Crescent

Typology: Amenity greenspace

Section D - Active Recreation / Sport Provision

Quality Score - 7

Value Score - 5

☐ Is this part of the site accessible?

Note the number and condition score for each type of facility present on the site (score 1 - 3)

	No.	Score	Details (e.g. pitch surface)
1. Athletics track	<input type="text"/>	<input type="text"/>	<input type="text"/>
2. Football pitch (full size)	<input type="text"/>	<input type="text"/>	<input type="text"/>
3. Football pitch (junior)	<input type="text"/>	<input type="text"/>	<input type="text"/>
4. Rugby pitch	<input type="text"/>	<input type="text"/>	<input type="text"/>
5. Cricket pitch	<input type="text"/>	<input type="text"/>	<input type="text"/>
6. Outdoor bowls	<input type="text"/>	<input type="text"/>	<input type="text"/>
7. Other pitch	<input type="text"/>	<input type="text"/>	<input type="text"/>
8. Golf	<input type="text"/>	<input type="text"/>	<input type="text"/>
9. Other facilities	<input type="text"/>	<input type="text"/>	<input type="text"/>

☐ Tick if scope for enhancement

Evidence of informal recreational use

10. What evidence of informal recreation was apparent at the time of the audit?

- | | | |
|--|---|---|
| <input checked="" type="checkbox"/> a. Walking / dog walking | <input type="checkbox"/> d. Sitting / relaxing | <input type="checkbox"/> g. Skateboarding |
| <input type="checkbox"/> b. Children's play | <input checked="" type="checkbox"/> e. Desire lines | <input type="checkbox"/> h. Cycling |
| <input type="checkbox"/> c. Teenagers 'hanging out' | <input type="checkbox"/> f. Horse riding | |

i. Other:

j: Overall provision for informal recreation (score 1-3):

☒ Tick if scope for enhancement

Basic amenities / site furniture provision

	Score (1-3)		Score (1-3)
<input type="checkbox"/> 27. Operational toilets	<input type="text"/>	<input type="checkbox"/> 35. Dog bins	<input type="text"/>
<input type="checkbox"/> 28. Disabled toilets	<input type="text"/>	<input type="checkbox"/> 36. Seating	<input type="text"/>
<input type="checkbox"/> 29. Staff office	<input type="text"/>	<input type="checkbox"/> 37. Nature trail	<input type="text"/>
<input type="checkbox"/> 30. Onsite car parking	<input type="text"/>	<input type="checkbox"/> 38. Trim trail	<input type="text"/>
<input checked="" type="checkbox"/> 31. Offsite car parking	<input type="text" value="2"/>	<input type="checkbox"/> 39. Drinking water fountain	<input type="text"/>
<input type="checkbox"/> 32. Cafe	<input type="text"/>	<input type="checkbox"/> 40. Lifebelts	<input type="text"/>
<input type="checkbox"/> 33. Community centre	<input type="text"/>	<input type="checkbox"/> 41. Public telephone	<input type="text"/>
<input checked="" type="checkbox"/> 34. Litter bins	<input type="text" value="1"/>	<input checked="" type="checkbox"/> 42. Cycle parking	<input type="text" value="2"/>

43. Other basic amenities:

☒ Tick if scope for enhancement

Section E - Multi-Functionality

Functions	Existing	Potential
1. Water attenuation	<input type="checkbox"/>	<input type="checkbox"/>
2. Reduce air pollution	<input type="checkbox"/>	<input checked="" type="checkbox"/>
3. Reduce noise pollution	<input type="checkbox"/>	<input checked="" type="checkbox"/>
4. Biodiversity/wildlife enhancement	<input type="checkbox"/>	<input checked="" type="checkbox"/>
5. Cultural heritage	<input type="checkbox"/>	<input type="checkbox"/>
6. Visual enhancement	<input type="checkbox"/>	<input checked="" type="checkbox"/>
7. Space for people/informal recreation	<input checked="" type="checkbox"/>	<input type="checkbox"/>
8. Play	<input type="checkbox"/>	<input type="checkbox"/>
9. Food growing	<input type="checkbox"/>	<input type="checkbox"/>
10. Separation function	<input checked="" type="checkbox"/>	<input checked="" type="checkbox"/>
Recommended for SINC designation		<input type="checkbox"/> +2

Comments

MOL coincident with the open space

Site ID: 69 Site Name: Cooks Farm Allotments

Typology: Allotments

Section A - Survey Information

Overall Quality Score - 51

Overall Value Score - 32

Date of audit: 13/04/2016

Time spent surveying: 10 minutes

Surveyor: TB

Survey site access: No access



Questions that contribute to the Quality score are in green

Questions that contribute to the Value score are in Yellow

Section A - Site Information

Quality Score - 0

Value Score - 5

Site ID: 69 Typology: Allotments

Site name: Cooks Farm Allotments

Area (Ha): 1.78

Easting: 546278

Northing: 178116

Baseline Assessment - Planning Designations

National (Statutory) - Score of 3 if present

- ☐ Listed building
- ☐ Scheduled Monument
- ☐ Site of Special Scientific Interest (SSSI)
- ☐ National Nature Reserve (NNR)
- ☐ Green Belt
- ☐ AONB
- ☐ SPA

- ☐ SAC
- ☐ Ramsar
- ☐ World Heritage Site (and buffer)

National (Non-statutory) - Score of 3 if present

- ☐ EH Register of Historic Parks and Gardens
- ☐ Sustrans Cycle Routes
- ☐ Within a Flood Risk Zone

Site ID: 69 Site Name: Cooks Farm Allotments

Typology: Allotments

Regional - Score of 2 if present

- ☐ Site of Importance for Nature Conservation (SINC)
- ☒ MOL
- ☒ Green Chain
- ☐ Regionally Important Geological and Geomorphological Site

Local - Score of 1 if present

- ☐ Conservation Area
- ☐ Local Nature Reserve
- ☐ Riverside Walk
- ☐ Community Open Space
- ☒ Area of Special Character
- ☐ Historic Landscape

Section A - Baseline Assessment - Community Involvement

- ☐ Is there a 'Friends of' group for this site? (+1)

Name of group:

- ☐ Is there a programme of activities / events that take place at the site? (+1)

If so, score the quality of the events programme (0-5):

0

Section A - Baseline Assessment - Management

- ☐ Is there a full-time staff presence on site? (+1)
- ☐ Has the site achieved a Green Flag award? (+1)
- ☐ Has the site achieved a Green Pennant award? (+1)
- ☐ Has the site achieved a Green Heritage award? (+1)

Site ID: 69 Site Name: Cooks Farm Allotments

Typology: Allotments

Section B - Field Assessment

Quality Score - 49

Value Score - 26



A: Welcoming place

1. Welcoming: 3
2. Good and safe access: 3
3. Signage: 3
4. Equal access for all: 3
5. Site access: Restricted access

B: Healthy, safe and secure

6. Safe equipment and facilities: 3
7. Personal security in open space: 3
8. Dog fouling: 3
9. Appropriate provision of facilities: 3
10. Quality of facilities: 3

C: Clean and well maintained

11. Litter and waste management: 3
12. Grounds maintenance and horticulture: 3
13. Building and infrastructure maintenance: 2

D: Sustainability

14. Environmental sustainability: 3
15. Waste minimisation: 4
16. Arboriculture and woodland management: 3

E: Conservation and heritage

17. Conservation of natural features, wild fauna and flora: 3
18. Conservation of landscape features: 3
19. Conservation of buildings and structures: 4
20. Structural townscape role: 4

F: Community involvement

21. Community involvement in management and development: 4
22. Appropriate provision for community: 3

G: Marketing

23. Marketing and promotion: 2
24. Provision of appropriate information: 3
25. Provision of appropriate educational / information: 2

H: Comments

No access to allotments. The area outside the metropolitan open land boundary has potentially been developed!

Site ID: 69

Site Name: Cooks Farm Allotments

Typology: Allotments

Section C - Play Provision

Quality Score - 0

Value Score - 0

1. If a play area is within site, please note type (if known):

2. Is there play equipment on site? ☐

If so;

3. How many separate items of equipment?

+1 Per item

4. Which age groups are catered for? (+1 each)

☐ A. Under 5 years

☐ B. 5 to 11 years

☐ C. Over 11 years

5. Which play activities are provided for? (+1 each)

☐ A. Balancing

☐ E. Social Play

☐ I. Viewing

☐ B. Rocking

☐ F. Swinging

☐ J. Counting

☐ C. Climbing / Agility

☐ G. Rotating

☐ K. Touching

☐ D. Sliding

☐ H. Jumping

6. Is there impact absorbant surfacing around the equipment?

☐ +1

7. Is the play area fenced off from the rest of the open space?

☐ +1

If so;

8. Are there benches within the enclosure?

☐ +1

9. Are there litter bins within the enclosure?

☐ +1

10. Are gates outward opening?

☐ +1

11. Are gates self closing?

☐ +1

12. Is there a play area notice at the entrance stating dog free, children only and emergency contacts?

☐ +1

13. Is there space within the enclosure, separate from the equipped area, for informal play/ general?

☐ +1

14. Overall condition of play equipment (Score 1-3)

15. Is there other provision for play on site? ☐

16. If so, what? (Note condition for each feature, score 1-5)

A. MUGA

B. Interactive water play feature

C. Rebound wall

D. Skateboarding ramps

E. Youth shelter

F. Other

G. Overall condition of other play provision

17. Tick if scope for enhancement? ☐

Site ID: 69 Site Name: Cooks Farm Allotments

Typology: Allotments

Section D - Active Recreation / Sport Provision

Quality Score - 2

Value Score - 1

☐ Is this part of the site accessible?

Note the number and condition score for each type of facility present on the site (score 1 - 3)

	No.	Score	Details (e.g. pitch surface)
1. Athletics track	<input type="text"/>	<input type="text"/>	<input type="text"/>
2. Football pitch (full size)	<input type="text"/>	<input type="text"/>	<input type="text"/>
3. Football pitch (junior)	<input type="text"/>	<input type="text"/>	<input type="text"/>
4. Rugby pitch	<input type="text"/>	<input type="text"/>	<input type="text"/>
5. Cricket pitch	<input type="text"/>	<input type="text"/>	<input type="text"/>
6. Outdoor bowls	<input type="text"/>	<input type="text"/>	<input type="text"/>
7. Other pitch	<input type="text"/>	<input type="text"/>	<input type="text"/>
8. Golf	<input type="text"/>	<input type="text"/>	<input type="text"/>
9. Other facilities	<input type="text"/>	<input type="text"/>	<input type="text"/>

☐ Tick if scope for enhancement

Evidence of informal recreational use

10. What evidence of informal recreation was apparent at the time of the audit?

- | | | |
|---|---|---|
| <input type="checkbox"/> a. Walking / dog walking | <input checked="" type="checkbox"/> d. Sitting / relaxing | <input type="checkbox"/> g. Skateboarding |
| <input type="checkbox"/> b. Children's play | <input type="checkbox"/> e. Desire lines | <input type="checkbox"/> h. Cycling |
| <input type="checkbox"/> c. Teenagers 'hanging out' | <input type="checkbox"/> f. Horse riding | |

i. Other:

j: Overall provision for informal recreation (score 1-3):

☐ Tick if scope for enhancement

Basic amenities / site furniture provision

	Score (1-3)		Score (1-3)
<input type="checkbox"/> 27. Operational toilets	<input type="text"/>	<input type="checkbox"/> 35. Dog bins	<input type="text"/>
<input type="checkbox"/> 28. Disabled toilets	<input type="text"/>	<input type="checkbox"/> 36. Seating	<input type="text"/>
<input type="checkbox"/> 29. Staff office	<input type="text"/>	<input type="checkbox"/> 37. Nature trail	<input type="text"/>
<input type="checkbox"/> 30. Onsite car parking	<input type="text"/>	<input type="checkbox"/> 38. Trim trail	<input type="text"/>
<input type="checkbox"/> 31. Offsite car parking	<input type="text"/>	<input type="checkbox"/> 39. Drinking water fountain	<input type="text"/>
<input type="checkbox"/> 32. Cafe	<input type="text"/>	<input type="checkbox"/> 40. Lifebelts	<input type="text"/>
<input type="checkbox"/> 33. Community centre	<input type="text"/>	<input type="checkbox"/> 41. Public telephone	<input type="text"/>
<input type="checkbox"/> 34. Litter bins	<input type="text"/>	<input type="checkbox"/> 42. Cycle parking	<input type="text"/>

43. Other basic amenities:

☐ Tick if scope for enhancement

Section E - Multi-Functionality

Functions	Existing	Potential
1. Water attenuation	<input type="checkbox"/>	<input type="checkbox"/>
2. Reduce air pollution	<input type="checkbox"/>	<input type="checkbox"/>
3. Reduce noise pollution	<input type="checkbox"/>	<input type="checkbox"/>
4. Biodiversity/wildlife enhancement	<input type="checkbox"/>	<input checked="" type="checkbox"/>
5. Cultural heritage	<input type="checkbox"/>	<input type="checkbox"/>
6. Visual enhancement	<input type="checkbox"/>	<input type="checkbox"/>
7. Space for people/informal recreation	<input type="checkbox"/>	<input type="checkbox"/>
8. Play	<input type="checkbox"/>	<input type="checkbox"/>
9. Food growing	<input checked="" type="checkbox"/>	<input type="checkbox"/>
10. Separation function	<input type="checkbox"/>	<input type="checkbox"/>
Recommended for SINC designation		<input type="checkbox"/> +2

Comments

MOL coincident with the open space

MOL ID:

MOL5

MOL ID:

MOL5

Site ID: 70 Site Name: Court Road

Typology: Amenity greenspace

Section A - Survey Information

Overall Quality Score - 46

Overall Value Score - 26

Date of audit: 26/05/2016

Time spent surveying: 15 mins

Surveyor: TB

Survey site access: Part site



Questions that contribute to the Quality score are in green

Questions that contribute to the Value score are in Yellow

Section A - Site Information

Quality Score - 0

Value Score - 6

Site ID: 70

Typology: Amenity greenspace

Site name: Court Road

Area (Ha): 0.47

Easting: 542619

Northing: 173359

Baseline Assessment - Planning Designations

National (Statutory) - Score of 3 if present

- ☐ Listed building
- ☐ Scheduled Monument
- ☐ Site of Special Scientific Interest (SSSI)
- ☐ National Nature Reserve (NNR)
- ☐ Green Belt
- ☐ AONB
- ☐ SPA

- ☐ SAC
- ☐ Ramsar
- ☐ World Heritage Site (and buffer)

National (Non-statutory) - Score of 3 if present

- ☐ EH Register of Historic Parks and Gardens
- ☐ Sustrans Cycle Routes
- ☐ Within a Flood Risk Zone

Site ID: 70 Site Name: Court Road

Typology: Amenity greenspace

Regional - Score of 2 if present

- ☐ Site of Importance for Nature Conservation (SINC)
- ☒ MOL
- ☒ Green Chain
- ☐ Regionally Important Geological and Geomorphological Site

Local - Score of 1 if present

- ☒ Conservation Area
- ☐ Local Nature Reserve
- ☐ Riverside Walk
- ☐ Community Open Space
- ☒ Area of Special Character
- ☐ Historic Landscape

Section A - Baseline Assessment - Community Involvement

- ☐ Is there a 'Friends of' group for this site? (+1)

Name of group:

- ☐ Is there a programme of activities / events that take place at the site? (+1)

If so, score the quality of the events programme (0-5):

Section A - Baseline Assessment - Management

- ☐ Is there a full-time staff presence on site? (+1)
- ☐ Has the site achieved a Green Flag award? (+1)
- ☐ Has the site achieved a Green Pennant award? (+1)
- ☐ Has the site achieved a Green Heritage award? (+1)

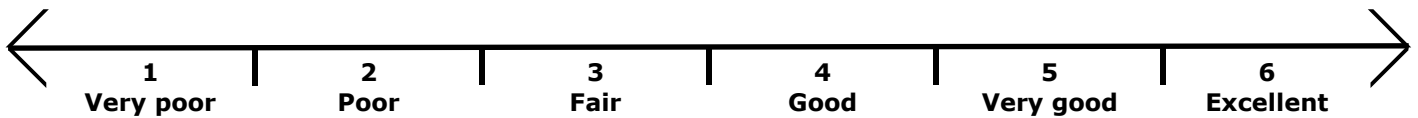
Site ID: 70 Site Name: Court Road

Typology: Amenity greenspace

Section B - Field Assessment

Quality Score - 46

Value Score - 20



A: Welcoming place

1. Welcoming:
2. Good and safe access:
3. Signage:
4. Equal access for all:
5. Site access:

B: Healthy, safe and secure

6. Safe equipment and facilities:
7. Personal security in open space:
8. Dog fouling:
9. Appropriate provision of facilities:
10. Quality of facilities:

C: Clean and well maintained

11. Litter and waste management:
12. Grounds maintenance and horticulture:
13. Building and infrastructure maintenance:

D: Sustainability

14. Environmental sustainability:
15. Waste minimisation:
16. Arboriculture and woodland management:

E: Conservation and heritage

17. Conservation of natural features, wild fauna and flora:
18. Conservation of landscape features:
19. Conservation of buildings and structures:
20. Structural townscape role:

F: Community involvement

21. Community involvement in management and development:
22. Appropriate provision for community:

G: Marketing

23. Marketing and promotion:
24. Provision of appropriate information:
25. Provision of appropriate educational / information:

H: Comments

Communal space around flats rather than public open space.

Site ID: 70

Site Name: Court Road

Typology: Amenity greenspace

Section C - Play Provision

Quality Score - 0

Value Score - 0

1. If a play area is within site, please note type (if known):

2. Is there play equipment on site? ☐

If so;

3. How many separate items of equipment?

+1 Per item

4. Which age groups are catered for? (+1 each)

☐ A. Under 5 years

☐ B. 5 to 11 years

☐ C. Over 11 years

5. Which play activities are provided for? (+1 each)

☐ A. Balancing

☐ E. Social Play

☐ I. Viewing

☐ B. Rocking

☐ F. Swinging

☐ J. Counting

☐ C. Climbing / Agility

☐ G. Rotating

☐ K. Touching

☐ D. Sliding

☐ H. Jumping

6. Is there impact absorbant surfacing around the equipment?

☐ +1

7. Is the play area fenced off from the rest of the open space?

☐ +1

If so;

8. Are there benches within the enclosure?

☐ +1

9. Are there litter bins within the enclosure?

☐ +1

10. Are gates outward opening?

☐ +1

11. Are gates self closing?

☐ +1

12. Is there a play area notice at the entrance stating dog free, children only and emergency contacts?

☐ +1

13. Is there space within the enclosure, separate from the equipped area, for informal play/ general?

☐ +1

14. Overall condition of play equipment (Score 1-3)

15. Is there other provision for play on site? ☐

16. If so, what? (Note condition for each feature, score 1-5)

A. MUGA

B. Interactive water play feature

C. Rebound wall

D. Skateboarding ramps

E. Youth shelter

F. Other

G. Overall condition of other play provision

17. Tick if scope for enhancement? ☐

Site ID: 70

Site Name: Court Road

Typology: Amenity greenspace

Section D - Active Recreation / Sport Provision

Quality Score - 0

Value Score - 0

☐ Is this part of the site accessible?

Note the number and condition score for each type of facility present on the site (score 1 - 3)

	No.	Score	Details (e.g. pitch surface)
1. Athletics track	<input type="text"/>	<input type="text"/>	<input type="text"/>
2. Football pitch (full size)	<input type="text"/>	<input type="text"/>	<input type="text"/>
3. Football pitch (junior)	<input type="text"/>	<input type="text"/>	<input type="text"/>
4. Rugby pitch	<input type="text"/>	<input type="text"/>	<input type="text"/>
5. Cricket pitch	<input type="text"/>	<input type="text"/>	<input type="text"/>
6. Outdoor bowls	<input type="text"/>	<input type="text"/>	<input type="text"/>
7. Other pitch	<input type="text"/>	<input type="text"/>	<input type="text"/>
8. Golf	<input type="text"/>	<input type="text"/>	<input type="text"/>
9. Other facilities	<input type="text"/>	<input type="text"/>	<input type="text"/>

☐ Tick if scope for enhancement**Evidence of informal recreational use**

10. What evidence of informal recreation was apparent at the time of the audit?

☐ a. Walking / dog walking☐ d. Sitting / relaxing☐ g. Skateboarding☐ b. Children's play☐ e. Desire lines☐ h. Cycling☐ c. Teenagers 'hanging out'☐ f. Horse riding

i. Other:

j: Overall provision for informal recreation (score 1-3):

☐ Tick if scope for enhancement**Basic amenities / site furniture provision**

	Score (1-3)		Score (1-3)
<input type="checkbox"/> 27. Operational toilets	<input type="text"/>	<input type="checkbox"/> 35. Dog bins	<input type="text"/>
<input type="checkbox"/> 28. Disabled toilets	<input type="text"/>	<input type="checkbox"/> 36. Seating	<input type="text"/>
<input type="checkbox"/> 29. Staff office	<input type="text"/>	<input type="checkbox"/> 37. Nature trail	<input type="text"/>
<input type="checkbox"/> 30. Onsite car parking	<input type="text"/>	<input type="checkbox"/> 38. Trim trail	<input type="text"/>
<input type="checkbox"/> 31. Offsite car parking	<input type="text"/>	<input type="checkbox"/> 39. Drinking water fountain	<input type="text"/>
<input type="checkbox"/> 32. Cafe	<input type="text"/>	<input type="checkbox"/> 40. Lifebelts	<input type="text"/>
<input type="checkbox"/> 33. Community centre	<input type="text"/>	<input type="checkbox"/> 41. Public telephone	<input type="text"/>
<input type="checkbox"/> 34. Litter bins	<input type="text"/>	<input type="checkbox"/> 42. Cycle parking	<input type="text"/>

43. Other basic amenities:

☐ Tick if scope for enhancement

Section E - Multi-Functionality

Functions	Existing	Potential
1. Water attenuation	<input checked="" type="checkbox"/>	<input checked="" type="checkbox"/>
2. Reduce air pollution	<input type="checkbox"/>	<input checked="" type="checkbox"/>
3. Reduce noise pollution	<input type="checkbox"/>	<input checked="" type="checkbox"/>
4. Biodiversity/wildlife enhancement	<input type="checkbox"/>	<input checked="" type="checkbox"/>
5. Cultural heritage	<input type="checkbox"/>	<input type="checkbox"/>
6. Visual enhancement	<input type="checkbox"/>	<input checked="" type="checkbox"/>
7. Space for people/informal recreation	<input checked="" type="checkbox"/>	<input checked="" type="checkbox"/>
8. Play	<input type="checkbox"/>	<input checked="" type="checkbox"/>
9. Food growing	<input type="checkbox"/>	<input type="checkbox"/>
10. Separation function	<input type="checkbox"/>	<input checked="" type="checkbox"/>
Recommended for SINC designation <input type="checkbox"/> +2		

Comments

Minimal landscape function other than lawn and a small amount of tree planting.

MOL coincident with the open space

MOL ID:

MOL74

Site ID: 71 Site Name: Crathie Rd E Allotments

Typology: Allotments

Section A - Survey Information

Overall Quality Score - 49

Overall Value Score - 28

Date of audit: 01/06/2016

Time spent surveying: 5 mins

Surveyor: TB

Survey site access: No access



Questions that contribute to the Quality score are in green

Questions that contribute to the Value score are in Yellow

Section A - Site Information

Quality Score - 0

Value Score - 1

Site ID: 71

Typology: Allotments

Site name: Crathie Rd E Allotments

Area (Ha): 0.45

Easting: 540841

Northing: 174467

Baseline Assessment - Planning Designations

National (Statutory) - Score of 3 if present

- ☐ Listed building
- ☐ Scheduled Monument
- ☐ Site of Special Scientific Interest (SSSI)
- ☐ National Nature Reserve (NNR)
- ☐ Green Belt
- ☐ AONB
- ☐ SPA

- ☐ SAC
- ☐ Ramsar
- ☐ World Heritage Site (and buffer)

National (Non-statutory) - Score of 3 if present

- ☐ EH Register of Historic Parks and Gardens
- ☐ Sustrans Cycle Routes
- ☐ Within a Flood Risk Zone

Site ID: 71 Site Name: Crathie Rd E Allotments

Typology: Allotments

Regional - Score of 2 if present

- ☐ Site of Importance for Nature Conservation (SINC)
- ☐ MOL
- ☐ Green Chain
- ☐ Regionally Important Geological and Geomorphological Site

Local - Score of 1 if present

- ☐ Conservation Area
- ☐ Local Nature Reserve
- ☐ Riverside Walk
- ☒ Community Open Space
- ☐ Area of Special Character
- ☐ Historic Landscape

Section A - Baseline Assessment - Community Involvement

- ☐ Is there a 'Friends of' group for this site? (+1)

Name of group:

- ☐ Is there a programme of activities / events that take place at the site? (+1)

If so, score the quality of the events programme (0-5):

0

Section A - Baseline Assessment - Management

- ☐ Is there a full-time staff presence on site? (+1)
- ☐ Has the site achieved a Green Flag award? (+1)
- ☐ Has the site achieved a Green Pennant award? (+1)
- ☐ Has the site achieved a Green Heritage award? (+1)

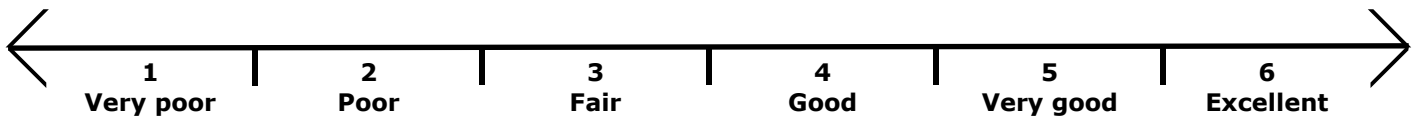
Site ID: 71 Site Name: Crathie Rd E Allotments

Typology: Allotments

Section B - Field Assessment

Quality Score - 47

Value Score - 26



A: Welcoming place

1. Welcoming:
2. Good and safe access:
3. Signage:
4. Equal access for all:
5. Site access:

B: Healthy, safe and secure

6. Safe equipment and facilities:
7. Personal security in open space:
8. Dog fouling:
9. Appropriate provision of facilities:
10. Quality of facilities:

C: Clean and well maintained

11. Litter and waste management:
12. Grounds maintenance and horticulture:
13. Building and infrastructure maintenance:

D: Sustainability

14. Environmental sustainability:
15. Waste minimisation:
16. Arboriculture and woodland management:

E: Conservation and heritage

17. Conservation of natural features, wild fauna and flora:
18. Conservation of landscape features:
19. Conservation of buildings and structures:
20. Structural townscape role:

F: Community involvement

21. Community involvement in management and development:
22. Appropriate provision for community:

G: Marketing

23. Marketing and promotion:
24. Provision of appropriate information:
25. Provision of appropriate educational / information:

H: Comments

Site ID: 71 Site Name: Crathie Rd E Allotments

Typology: Allotments

Section C - Play Provision

Quality Score - 0

Value Score - 0

1. If a play area is within site, please note type (if known):

2. Is there play equipment on site? ☐

If so;

3. How many separate items of equipment?

+1 Per item

4. Which age groups are catered for? (+1 each)

☐ A. Under 5 years

☐ B. 5 to 11 years

☐ C. Over 11 years

5. Which play activities are provided for? (+1 each)

☐ A. Balancing

☐ E. Social Play

☐ I. Viewing

☐ B. Rocking

☐ F. Swinging

☐ J. Counting

☐ C. Climbing / Agility

☐ G. Rotating

☐ K. Touching

☐ D. Sliding

☐ H. Jumping

6. Is there impact absorbant surfacing around the equipment?

☐ +1

7. Is the play area fenced off from the rest of the open space?

☐ +1

If so;

8. Are there benches within the enclosure?

☐ +1

9. Are there litter bins within the enclosure?

☐ +1

10. Are gates outward opening?

☐ +1

11. Are gates self closing?

☐ +1

12. Is there a play area notice at the entrance stating dog free, children only and emergency contacts?

☐ +1

13. Is there space within the enclosure, separate from the equipped area, for informal play/ general?

☐ +1

14. Overall condition of play equipment (Score 1-3)

15. Is there other provision for play on site? ☐

16. If so, what? (Note condition for each feature, score 1-5)

A. MUGA

B. Interactive water play feature

C. Rebound wall

D. Skateboarding ramps

E. Youth shelter

F. Other

G. Overall condition of other play provision

17. Tick if scope for enhancement? ☐

Site ID: 71 Site Name: Crathie Rd E Allotments

Typology: Allotments

Section D - Active Recreation / Sport Provision

Quality Score - 2

Value Score - 1

☐ Is this part of the site accessible?

Note the number and condition score for each type of facility present on the site (score 1 - 3)

	No.	Score	Details (e.g. pitch surface)
1. Athletics track	<input type="text"/>	<input type="text"/>	<input type="text"/>
2. Football pitch (full size)	<input type="text"/>	<input type="text"/>	<input type="text"/>
3. Football pitch (junior)	<input type="text"/>	<input type="text"/>	<input type="text"/>
4. Rugby pitch	<input type="text"/>	<input type="text"/>	<input type="text"/>
5. Cricket pitch	<input type="text"/>	<input type="text"/>	<input type="text"/>
6. Outdoor bowls	<input type="text"/>	<input type="text"/>	<input type="text"/>
7. Other pitch	<input type="text"/>	<input type="text"/>	<input type="text"/>
8. Golf	<input type="text"/>	<input type="text"/>	<input type="text"/>
9. Other facilities	<input type="text"/>	<input type="text"/>	<input type="text"/>

☐ Tick if scope for enhancement

Evidence of informal recreational use

10. What evidence of informal recreation was apparent at the time of the audit?

- | | | |
|---|---|---|
| <input type="checkbox"/> a. Walking / dog walking | <input checked="" type="checkbox"/> d. Sitting / relaxing | <input type="checkbox"/> g. Skateboarding |
| <input type="checkbox"/> b. Children's play | <input type="checkbox"/> e. Desire lines | <input type="checkbox"/> h. Cycling |
| <input type="checkbox"/> c. Teenagers 'hanging out' | <input type="checkbox"/> f. Horse riding | |

i. Other:

j: Overall provision for informal recreation (score 1-3):

☐ Tick if scope for enhancement

Basic amenities / site furniture provision

	Score (1-3)		Score (1-3)
<input type="checkbox"/> 27. Operational toilets	<input type="text"/>	<input type="checkbox"/> 35. Dog bins	<input type="text"/>
<input type="checkbox"/> 28. Disabled toilets	<input type="text"/>	<input type="checkbox"/> 36. Seating	<input type="text"/>
<input type="checkbox"/> 29. Staff office	<input type="text"/>	<input type="checkbox"/> 37. Nature trail	<input type="text"/>
<input type="checkbox"/> 30. Onsite car parking	<input type="text"/>	<input type="checkbox"/> 38. Trim trail	<input type="text"/>
<input type="checkbox"/> 31. Offsite car parking	<input type="text"/>	<input type="checkbox"/> 39. Drinking water fountain	<input type="text"/>
<input type="checkbox"/> 32. Cafe	<input type="text"/>	<input type="checkbox"/> 40. Lifebelts	<input type="text"/>
<input type="checkbox"/> 33. Community centre	<input type="text"/>	<input type="checkbox"/> 41. Public telephone	<input type="text"/>
<input type="checkbox"/> 34. Litter bins	<input type="text"/>	<input type="checkbox"/> 42. Cycle parking	<input type="text"/>

43. Other basic amenities:

☐ Tick if scope for enhancement

Section E - Multi-Functionality

Functions	Existing	Potential
1. Water attenuation	<input type="checkbox"/>	<input type="checkbox"/>
2. Reduce air pollution	<input type="checkbox"/>	<input type="checkbox"/>
3. Reduce noise pollution	<input type="checkbox"/>	<input type="checkbox"/>
4. Biodiversity/wildlife enhancement	<input type="checkbox"/>	<input checked="" type="checkbox"/>
5. Cultural heritage	<input type="checkbox"/>	<input type="checkbox"/>
6. Visual enhancement	<input type="checkbox"/>	<input type="checkbox"/>
7. Space for people/informal recreation	<input type="checkbox"/>	<input type="checkbox"/>
8. Play	<input type="checkbox"/>	<input type="checkbox"/>
9. Food growing	<input checked="" type="checkbox"/>	<input type="checkbox"/>
10. Separation function	<input checked="" type="checkbox"/>	<input type="checkbox"/>

Recommended for SINC designation ☐ +2

Comments

MOL coincident with the open space

Site ID: 72 Site Name: Crathie Rd W Allotments

Typology: Allotments

Section A - Survey Information

Overall Quality Score - 52

Overall Value Score - 24

Date of audit: 01/06/2016

Time spent surveying: 5 mins

Surveyor: TB

Survey site access: No access



Questions that contribute to the Quality score are in green

Questions that contribute to the Value score are in Yellow

Section A - Site Information

Quality Score - 0

Value Score - 1

Site ID: 72

Typology: Allotments

Site name: Crathie Rd W Allotments

Area (Ha): 1.15

Easting: 540696

Northing: 174550

Baseline Assessment - Planning Designations

National (Statutory) - Score of 3 if present

- ☐ Listed building
- ☐ Scheduled Monument
- ☐ Site of Special Scientific Interest (SSSI)
- ☐ National Nature Reserve (NNR)
- ☐ Green Belt
- ☐ AONB
- ☐ SPA

- ☐ SAC
- ☐ Ramsar
- ☐ World Heritage Site (and buffer)

National (Non-statutory) - Score of 3 if present

- ☐ EH Register of Historic Parks and Gardens
- ☐ Sustrans Cycle Routes
- ☐ Within a Flood Risk Zone

Site ID: 72 Site Name: Crathie Rd W Allotments

Typology: Allotments

Regional - Score of 2 if present

- ☐ Site of Importance for Nature Conservation (SINC)
- ☐ MOL
- ☐ Green Chain
- ☐ Regionally Important Geological and Geomorphological Site

Local - Score of 1 if present

- ☐ Conservation Area
- ☐ Local Nature Reserve
- ☐ Riverside Walk
- ☒ Community Open Space
- ☐ Area of Special Character
- ☐ Historic Landscape

Section A - Baseline Assessment - Community Involvement

- ☐ Is there a 'Friends of' group for this site? (+1)

Name of group:

- ☐ Is there a programme of activities / events that take place at the site? (+1)

If so, score the quality of the events programme (0-5):

0

Section A - Baseline Assessment - Management

- ☐ Is there a full-time staff presence on site? (+1)
- ☐ Has the site achieved a Green Flag award? (+1)
- ☐ Has the site achieved a Green Pennant award? (+1)
- ☐ Has the site achieved a Green Heritage award? (+1)

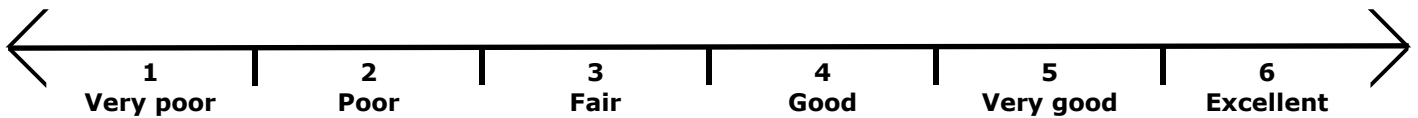
Site ID: 72 Site Name: Crathie Rd W Allotments

Typology: Allotments

Section B - Field Assessment

Quality Score - 50

Value Score - 22



A: Welcoming place

1. Welcoming:
2. Good and safe access:
3. Signage:
4. Equal access for all:
5. Site access:

B: Healthy, safe and secure

6. Safe equipment and facilities:
7. Personal security in open space:
8. Dog fouling:
9. Appropriate provision of facilities:
10. Quality of facilities:

C: Clean and well maintained

11. Litter and waste management:
12. Grounds maintenance and horticulture:
13. Building and infrastructure maintenance:

D: Sustainability

14. Environmental sustainability:
15. Waste minimisation:
16. Arboriculture and woodland management:

E: Conservation and heritage

17. Conservation of natural features, wild fauna and flora:
18. Conservation of landscape features:
19. Conservation of buildings and structures:
20. Structural townscape role:

F: Community involvement

21. Community involvement in management and development:
22. Appropriate provision for community:

G: Marketing

23. Marketing and promotion:
24. Provision of appropriate information:
25. Provision of appropriate educational / information:

H: Comments

Site ID: 72 Site Name: Crathie Rd W Allotments

Typology: Allotments

Section C - Play Provision

Quality Score - 0

Value Score - 0

1. If a play area is within site, please note type (if known):

2. Is there play equipment on site? ☐

If so;

3. How many separate items of equipment?

+1 Per item

4. Which age groups are catered for? (+1 each)

☐ A. Under 5 years

☐ B. 5 to 11 years

☐ C. Over 11 years

5. Which play activities are provided for? (+1 each)

☐ A. Balancing

☐ E. Social Play

☐ I. Viewing

☐ B. Rocking

☐ F. Swinging

☐ J. Counting

☐ C. Climbing / Agility

☐ G. Rotating

☐ K. Touching

☐ D. Sliding

☐ H. Jumping

6. Is there impact absorbant surfacing around the equipment?

☐ +1

7. Is the play area fenced off from the rest of the open space?

☐ +1

If so;

8. Are there benches within the enclosure?

☐ +1

9. Are there litter bins within the enclosure?

☐ +1

10. Are gates outward opening?

☐ +1

11. Are gates self closing?

☐ +1

12. Is there a play area notice at the entrance stating dog free, children only and emergency contacts?

☐ +1

13. Is there space within the enclosure, separate from the equipped area, for informal play/ general?

☐ +1

14. Overall condition of play equipment (Score 1-3)

15. Is there other provision for play on site? ☐

16. If so, what? (Note condition for each feature, score 1-5)

A. MUGA

B. Interactive water play feature

C. Rebound wall

D. Skateboarding ramps

E. Youth shelter

F. Other

G. Overall condition of other play provision

17. Tick if scope for enhancement? ☐

Site ID: 72 Site Name: Crathie Rd W Allotments

Typology: Allotments

Section D - Active Recreation / Sport Provision

Quality Score - 2

Value Score - 1

☐ Is this part of the site accessible?

Note the number and condition score for each type of facility present on the site (score 1 - 3)

	No.	Score	Details (e.g. pitch surface)
1. Athletics track	<input type="text"/>	<input type="text"/>	<input type="text"/>
2. Football pitch (full size)	<input type="text"/>	<input type="text"/>	<input type="text"/>
3. Football pitch (junior)	<input type="text"/>	<input type="text"/>	<input type="text"/>
4. Rugby pitch	<input type="text"/>	<input type="text"/>	<input type="text"/>
5. Cricket pitch	<input type="text"/>	<input type="text"/>	<input type="text"/>
6. Outdoor bowls	<input type="text"/>	<input type="text"/>	<input type="text"/>
7. Other pitch	<input type="text"/>	<input type="text"/>	<input type="text"/>
8. Golf	<input type="text"/>	<input type="text"/>	<input type="text"/>
9. Other facilities	<input type="text"/>	<input type="text"/>	<input type="text"/>

☐ Tick if scope for enhancement

Evidence of informal recreational use

10. What evidence of informal recreation was apparent at the time of the audit?

- | | | |
|---|---|---|
| <input type="checkbox"/> a. Walking / dog walking | <input checked="" type="checkbox"/> d. Sitting / relaxing | <input type="checkbox"/> g. Skateboarding |
| <input type="checkbox"/> b. Children's play | <input type="checkbox"/> e. Desire lines | <input type="checkbox"/> h. Cycling |
| <input type="checkbox"/> c. Teenagers 'hanging out' | <input type="checkbox"/> f. Horse riding | |

i. Other:

j: Overall provision for informal recreation (score 1-3):

☐ Tick if scope for enhancement

Basic amenities / site furniture provision

	Score (1-3)		Score (1-3)
<input type="checkbox"/> 27. Operational toilets	<input type="text"/>	<input type="checkbox"/> 35. Dog bins	<input type="text"/>
<input type="checkbox"/> 28. Disabled toilets	<input type="text"/>	<input type="checkbox"/> 36. Seating	<input type="text"/>
<input type="checkbox"/> 29. Staff office	<input type="text"/>	<input type="checkbox"/> 37. Nature trail	<input type="text"/>
<input type="checkbox"/> 30. Onsite car parking	<input type="text"/>	<input type="checkbox"/> 38. Trim trail	<input type="text"/>
<input type="checkbox"/> 31. Offsite car parking	<input type="text"/>	<input type="checkbox"/> 39. Drinking water fountain	<input type="text"/>
<input type="checkbox"/> 32. Cafe	<input type="text"/>	<input type="checkbox"/> 40. Lifebelts	<input type="text"/>
<input type="checkbox"/> 33. Community centre	<input type="text"/>	<input type="checkbox"/> 41. Public telephone	<input type="text"/>
<input type="checkbox"/> 34. Litter bins	<input type="text"/>	<input type="checkbox"/> 42. Cycle parking	<input type="text"/>

43. Other basic amenities:

☐ Tick if scope for enhancement

Section E - Multi-Functionality

Functions	Existing	Potential
1. Water attenuation	<input type="checkbox"/>	<input type="checkbox"/>
2. Reduce air pollution	<input type="checkbox"/>	<input type="checkbox"/>
3. Reduce noise pollution	<input type="checkbox"/>	<input type="checkbox"/>
4. Biodiversity/wildlife enhancement	<input type="checkbox"/>	<input checked="" type="checkbox"/>
5. Cultural heritage	<input type="checkbox"/>	<input type="checkbox"/>
6. Visual enhancement	<input type="checkbox"/>	<input type="checkbox"/>
7. Space for people/informal recreation	<input type="checkbox"/>	<input type="checkbox"/>
8. Play	<input type="checkbox"/>	<input type="checkbox"/>
9. Food growing	<input checked="" type="checkbox"/>	<input type="checkbox"/>
10. Separation function	<input checked="" type="checkbox"/>	<input type="checkbox"/>

Recommended for SINC designation ☐ +2

Comments

MOL coincident with the open space

Site ID: 75 Site Name: Cutty Sark Gardens

Typology: Civic Space

Section A - Survey Information

Overall Quality Score - 77

Overall Value Score - 50

Date of audit: 12/04/2016

Time spent surveying: 20 mins

Surveyor: MG

Survey site access: Whole site



Questions that contribute to the Quality score are in green

Questions that contribute to the Value score are in Yellow

Section A - Site Information

Quality Score - 0

Value Score - 15

Site ID: 75

Typology: Civic Space

Site name: Cutty Sark Gardens

Area (Ha): 1.24

Easting: 538279

Northing: 177872

Baseline Assessment - Planning Designations

National (Statutory) - Score of 3 if present

- ☒ Listed building
- ☐ Scheduled Monument
- ☐ Site of Special Scientific Interest (SSSI)
- ☐ National Nature Reserve (NNR)
- ☐ Green Belt
- ☐ AONB
- ☐ SPA

- ☐ SAC
- ☐ Ramsar
- ☒ World Heritage Site (and buffer)

National (Non-statutory) - Score of 3 if present

- ☐ EH Register of Historic Parks and Gardens
- ☒ Sustrans Cycle Routes
- ☒ Within a Flood Risk Zone

Site ID: 75 Site Name: Cutty Sark Gardens

Typology: Civic Space

Regional - Score of 2 if present

- ☐ Site of Importance for Nature Conservation (SINC)
- ☐ MOL
- ☐ Green Chain
- ☐ Regionally Important Geological and Geomorphological Site

Local - Score of 1 if present

- ☒ Conservation Area
- ☐ Local Nature Reserve
- ☒ Riverside Walk
- ☒ Community Open Space
- ☐ Area of Special Character
- ☐ Historic Landscape

Section A - Baseline Assessment - Community Involvement

- ☐ Is there a 'Friends of' group for this site? (+1)

Name of group:

- ☐ Is there a programme of activities / events that take place at the site? (+1)

If so, score the quality of the events programme (0-5):

0

Section A - Baseline Assessment - Management

- ☐ Is there a full-time staff presence on site? (+1)
- ☐ Has the site achieved a Green Flag award? (+1)
- ☐ Has the site achieved a Green Pennant award? (+1)
- ☐ Has the site achieved a Green Heritage award? (+1)

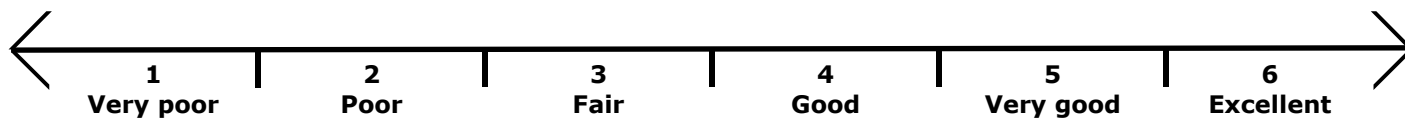
Site ID: 75 Site Name: Cutty Sark Gardens

Typology: Civic Space

Section B - Field Assessment

Quality Score - 68

Value Score - 28



A: Welcoming place

1. Welcoming:
2. Good and safe access:
3. Signage:
4. Equal access for all:
5. Site access:

B: Healthy, safe and secure

6. Safe equipment and facilities:
7. Personal security in open space:
8. Dog fouling:
9. Appropriate provision of facilities:
10. Quality of facilities:

C: Clean and well maintained

11. Litter and waste management:
12. Grounds maintenance and horticulture:
13. Building and infrastructure maintenance:

D: Sustainability

14. Environmental sustainability:
15. Waste minimisation:
16. Arboriculture and woodland management:

E: Conservation and heritage

17. Conservation of natural features, wild fauna and flora:
18. Conservation of landscape features:
19. Conservation of buildings and structures:
20. Structural townscape role:

F: Community involvement

21. Community involvement in management and development:
22. Appropriate provision for community:

G: Marketing

23. Marketing and promotion:
24. Provision of appropriate information:
25. Provision of appropriate educational / information:

H: Comments

Site ID: 75 Site Name: Cutty Sark Gardens

Typology: Civic Space

Section C - Play Provision

Quality Score - 0

Value Score - 0

1. If a play area is within site, please note type (if known):

2. Is there play equipment on site? ☐

If so;

3. How many separate items of equipment?

+1 Per item

4. Which age groups are catered for? (+1 each)

☐ A. Under 5 years

☐ B. 5 to 11 years

☐ C. Over 11 years

5. Which play activities are provided for? (+1 each)

☐ A. Balancing

☐ E. Social Play

☐ I. Viewing

☐ B. Rocking

☐ F. Swinging

☐ J. Counting

☐ C. Climbing / Agility

☐ G. Rotating

☐ K. Touching

☐ D. Sliding

☐ H. Jumping

6. Is there impact absorbant surfacing around the equipment?

☐ +1

7. Is the play area fenced off from the rest of the open space?

☐ +1

If so;

8. Are there benches within the enclosure?

☐ +1

9. Are there litter bins within the enclosure?

☐ +1

10. Are gates outward opening?

☐ +1

11. Are gates self closing?

☐ +1

12. Is there a play area notice at the entrance stating dog free, children only and emergency contacts?

☐ +1

13. Is there space within the enclosure, separate from the equipped area, for informal play/ general?

☐ +1

14. Overall condition of play equipment (Score 1-3)

15. Is there other provision for play on site? ☐

16. If so, what? (Note condition for each feature, score 1-5)

A. MUGA

B. Interactive water play feature

C. Rebound wall

D. Skateboarding ramps

E. Youth shelter

F. Other

G. Overall condition of other play provision

17. Tick if scope for enhancement? ☐

Site ID: 75 Site Name: Cutty Sark Gardens

Typology: Civic Space

Section D - Active Recreation / Sport Provision

Quality Score - 9

Value Score - 7

☐ Is this part of the site accessible?

Note the number and condition score for each type of facility present on the site (score 1 - 3)

	No.	Score	Details (e.g. pitch surface)
1. Athletics track	<input type="text"/>	<input type="text"/>	<input type="text"/>
2. Football pitch (full size)	<input type="text"/>	<input type="text"/>	<input type="text"/>
3. Football pitch (junior)	<input type="text"/>	<input type="text"/>	<input type="text"/>
4. Rugby pitch	<input type="text"/>	<input type="text"/>	<input type="text"/>
5. Cricket pitch	<input type="text"/>	<input type="text"/>	<input type="text"/>
6. Outdoor bowls	<input type="text"/>	<input type="text"/>	<input type="text"/>
7. Other pitch	<input type="text"/>	<input type="text"/>	<input type="text"/>
8. Golf	<input type="text"/>	<input type="text"/>	<input type="text"/>
9. Other facilities	<input type="text"/>	<input type="text"/>	<input type="text"/>

☐ Tick if scope for enhancement

Evidence of informal recreational use

10. What evidence of informal recreation was apparent at the time of the audit?

- | | | |
|--|---|--|
| <input checked="" type="checkbox"/> a. Walking / dog walking | <input checked="" type="checkbox"/> d. Sitting / relaxing | <input type="checkbox"/> g. Skateboarding |
| <input type="checkbox"/> b. Children's play | <input type="checkbox"/> e. Desire lines | <input checked="" type="checkbox"/> h. Cycling |
| <input checked="" type="checkbox"/> c. Teenagers 'hanging out' | <input type="checkbox"/> f. Horse riding | |

i. Other:

j: Overall provision for informal recreation (score 1-3):

☒ Tick if scope for enhancement

Basic amenities / site furniture provision

	Score (1-3)		Score (1-3)
<input type="checkbox"/> 27. Operational toilets	<input type="text"/>	<input type="checkbox"/> 35. Dog bins	<input type="text"/>
<input type="checkbox"/> 28. Disabled toilets	<input type="text"/>	<input checked="" type="checkbox"/> 36. Seating	<input type="text" value="2"/>
<input type="checkbox"/> 29. Staff office	<input type="text"/>	<input type="checkbox"/> 37. Nature trail	<input type="text"/>
<input type="checkbox"/> 30. Onsite car parking	<input type="text"/>	<input type="checkbox"/> 38. Trim trail	<input type="text"/>
<input type="checkbox"/> 31. Offsite car parking	<input type="text"/>	<input type="checkbox"/> 39. Drinking water fountain	<input type="text"/>
<input checked="" type="checkbox"/> 32. Cafe	<input type="text" value="3"/>	<input type="checkbox"/> 40. Lifebelts	<input type="text"/>
<input type="checkbox"/> 33. Community centre	<input type="text"/>	<input type="checkbox"/> 41. Public telephone	<input type="text"/>
<input checked="" type="checkbox"/> 34. Litter bins	<input type="text" value="2"/>	<input type="checkbox"/> 42. Cycle parking	<input type="text"/>

43. Other basic amenities:

☒ Tick if scope for enhancement

Section E - Multi-Functionality

Functions	Existing	Potential
1. Water attenuation	<input type="checkbox"/>	<input checked="" type="checkbox"/>
2. Reduce air pollution	<input type="checkbox"/>	<input checked="" type="checkbox"/>
3. Reduce noise pollution	<input type="checkbox"/>	<input type="checkbox"/>
4. Biodiversity/wildlife enhancement	<input type="checkbox"/>	<input checked="" type="checkbox"/>
5. Cultural heritage	<input checked="" type="checkbox"/>	<input type="checkbox"/>
6. Visual enhancement	<input type="checkbox"/>	<input checked="" type="checkbox"/>
7. Space for people/informal recreation	<input checked="" type="checkbox"/>	<input checked="" type="checkbox"/>
8. Play	<input type="checkbox"/>	<input type="checkbox"/>
9. Food growing	<input type="checkbox"/>	<input type="checkbox"/>
10. Separation function	<input checked="" type="checkbox"/>	<input type="checkbox"/>
Recommended for SINC designation		<input type="checkbox"/> +2

Comments

MOL coincident with the open space

MOL ID:

MOL40

Site ID: 76 Site Name: Dallin Road Allotments

Typology: Allotments

Section A - Survey Information

Overall Quality Score - 50

Overall Value Score - 25

Date of audit: 27/04/2016

Time spent surveying: 10 minutes

Surveyor: TB

Survey site access: No access



Questions that contribute to the Quality score are in green

Questions that contribute to the Value score are in Yellow

Section A - Site Information

Quality Score - 0

Value Score - 1

Site ID: 76

Typology: Allotments

Site name: Dallin Road Allotments

Area (Ha): 0.37

Easting: 544131

Northing: 177417

Baseline Assessment - Planning Designations

National (Statutory) - Score of 3 if present

- ☐ Listed building
- ☐ Scheduled Monument
- ☐ Site of Special Scientific Interest (SSSI)
- ☐ National Nature Reserve (NNR)
- ☐ Green Belt
- ☐ AONB
- ☐ SPA

- ☐ SAC
- ☐ Ramsar
- ☐ World Heritage Site (and buffer)

National (Non-statutory) - Score of 3 if present

- ☐ EH Register of Historic Parks and Gardens
- ☐ Sustrans Cycle Routes
- ☐ Within a Flood Risk Zone

Site ID: 76

Site Name: Dallin Road Allotments

Typology: Allotments

Regional - Score of 2 if present

- ☐ Site of Importance for Nature Conservation (SINC)
- ☐ MOL
- ☐ Green Chain
- ☐ Regionally Important Geological and Geomorphological Site

Local - Score of 1 if present

- ☐ Conservation Area
- ☐ Local Nature Reserve
- ☐ Riverside Walk
- ☒ Community Open Space
- ☐ Area of Special Character
- ☐ Historic Landscape

Section A - Baseline Assessment - Community Involvement

- ☐ Is there a 'Friends of' group for this site? (+1)

Name of group:

- ☐ Is there a programme of activities / events that take place at the site? (+1)

If so, score the quality of the events programme (0-5):

0

Section A - Baseline Assessment - Management

- ☐ Is there a full-time staff presence on site? (+1)
- ☐ Has the site achieved a Green Flag award? (+1)
- ☐ Has the site achieved a Green Pennant award? (+1)
- ☐ Has the site achieved a Green Heritage award? (+1)

Site ID: 76

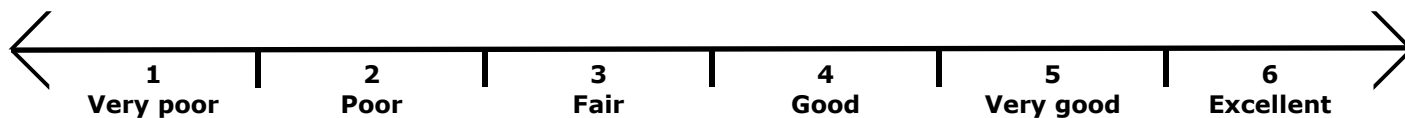
Site Name: Dallin Road Allotments

Typology: Allotments

Section B - Field Assessment

Quality Score - 48

Value Score - 23



A: Welcoming place

1. Welcoming:
2. Good and safe access:
3. Signage:
4. Equal access for all:
5. Site access:

B: Healthy, safe and secure

6. Safe equipment and facilities:
7. Personal security in open space:
8. Dog fouling:
9. Appropriate provision of facilities:
10. Quality of facilities:

C: Clean and well maintained

11. Litter and waste management:
12. Grounds maintenance and horticulture:
13. Building and infrastructure maintenance:

D: Sustainability

14. Environmental sustainability:
15. Waste minimisation:
16. Arboriculture and woodland management:

E: Conservation and heritage

17. Conservation of natural features, wild fauna and flora:
18. Conservation of landscape features:
19. Conservation of buildings and structures:
20. Structural townscape role:

F: Community involvement

21. Community involvement in management and development:
22. Appropriate provision for community:

G: Marketing

23. Marketing and promotion:
24. Provision of appropriate information:
25. Provision of appropriate educational / information:

H: Comments

Site ID: 76

Site Name: Dallin Road Allotments

Typology: Allotments

Section C - Play Provision

Quality Score - 0

Value Score - 0

1. If a play area is within site, please note type (if known):

2. Is there play equipment on site? ☐

If so;

3. How many separate items of equipment?

+1 Per item

4. Which age groups are catered for? (+1 each)

☐ A. Under 5 years

☐ B. 5 to 11 years

☐ C. Over 11 years

5. Which play activities are provided for? (+1 each)

☐ A. Balancing

☐ E. Social Play

☐ I. Viewing

☐ B. Rocking

☐ F. Swinging

☐ J. Counting

☐ C. Climbing / Agility

☐ G. Rotating

☐ K. Touching

☐ D. Sliding

☐ H. Jumping

6. Is there impact absorbant surfacing around the equipment?

☐ +1

7. Is the play area fenced off from the rest of the open space?

☐ +1

If so;

8. Are there benches within the enclosure?

☐ +1

9. Are there litter bins within the enclosure?

☐ +1

10. Are gates outward opening?

☐ +1

11. Are gates self closing?

☐ +1

12. Is there a play area notice at the entrance stating dog free, children only and emergency contacts?

☐ +1

13. Is there space within the enclosure, separate from the equipped area, for informal play/ general?

☐ +1

14. Overall condition of play equipment (Score 1-3)

15. Is there other provision for play on site? ☐

16. If so, what? (Note condition for each feature, score 1-5)

A. MUGA

B. Interactive water play feature

C. Rebound wall

D. Skateboarding ramps

E. Youth shelter

F. Other

G. Overall condition of other play provision

17. Tick if scope for enhancement? ☐

Site ID: 76

Site Name: Dallin Road Allotments

Typology: Allotments

Section D - Active Recreation / Sport Provision

Quality Score - 2

Value Score - 1

☐ Is this part of the site accessible?

Note the number and condition score for each type of facility present on the site (score 1 - 3)

	No.	Score	Details (e.g. pitch surface)
1. Athletics track	<input type="text"/>	<input type="text"/>	<input type="text"/>
2. Football pitch (full size)	<input type="text"/>	<input type="text"/>	<input type="text"/>
3. Football pitch (junior)	<input type="text"/>	<input type="text"/>	<input type="text"/>
4. Rugby pitch	<input type="text"/>	<input type="text"/>	<input type="text"/>
5. Cricket pitch	<input type="text"/>	<input type="text"/>	<input type="text"/>
6. Outdoor bowls	<input type="text"/>	<input type="text"/>	<input type="text"/>
7. Other pitch	<input type="text"/>	<input type="text"/>	<input type="text"/>
8. Golf	<input type="text"/>	<input type="text"/>	<input type="text"/>
9. Other facilities	<input type="text"/>	<input type="text"/>	<input type="text"/>

☐ Tick if scope for enhancement**Evidence of informal recreational use**

10. What evidence of informal recreation was apparent at the time of the audit?

- | | | |
|---|---|---|
| <input type="checkbox"/> a. Walking / dog walking | <input checked="" type="checkbox"/> d. Sitting / relaxing | <input type="checkbox"/> g. Skateboarding |
| <input type="checkbox"/> b. Children's play | <input type="checkbox"/> e. Desire lines | <input type="checkbox"/> h. Cycling |
| <input type="checkbox"/> c. Teenagers 'hanging out' | <input type="checkbox"/> f. Horse riding | |

i. Other: j: Overall provision for informal recreation (score 1-3): ☐ Tick if scope for enhancement**Basic amenities / site furniture provision**

	Score (1-3)		Score (1-3)
<input type="checkbox"/> 27. Operational toilets	<input type="text"/>	<input type="checkbox"/> 35. Dog bins	<input type="text"/>
<input type="checkbox"/> 28. Disabled toilets	<input type="text"/>	<input type="checkbox"/> 36. Seating	<input type="text"/>
<input type="checkbox"/> 29. Staff office	<input type="text"/>	<input type="checkbox"/> 37. Nature trail	<input type="text"/>
<input type="checkbox"/> 30. Onsite car parking	<input type="text"/>	<input type="checkbox"/> 38. Trim trail	<input type="text"/>
<input type="checkbox"/> 31. Offsite car parking	<input type="text"/>	<input type="checkbox"/> 39. Drinking water fountain	<input type="text"/>
<input type="checkbox"/> 32. Cafe	<input type="text"/>	<input type="checkbox"/> 40. Lifebelts	<input type="text"/>
<input type="checkbox"/> 33. Community centre	<input type="text"/>	<input type="checkbox"/> 41. Public telephone	<input type="text"/>
<input type="checkbox"/> 34. Litter bins	<input type="text"/>	<input type="checkbox"/> 42. Cycle parking	<input type="text"/>

43. Other basic amenities: ☐ Tick if scope for enhancement

Section E - Multi-Functionality

Functions	Existing	Potential
1. Water attenuation	<input type="checkbox"/>	<input type="checkbox"/>
2. Reduce air pollution	<input type="checkbox"/>	<input type="checkbox"/>
3. Reduce noise pollution	<input type="checkbox"/>	<input type="checkbox"/>
4. Biodiversity/wildlife enhancement	<input type="checkbox"/>	<input checked="" type="checkbox"/>
5. Cultural heritage	<input type="checkbox"/>	<input type="checkbox"/>
6. Visual enhancement	<input type="checkbox"/>	<input type="checkbox"/>
7. Space for people/informal recreation	<input type="checkbox"/>	<input type="checkbox"/>
8. Play	<input type="checkbox"/>	<input type="checkbox"/>
9. Food growing	<input checked="" type="checkbox"/>	<input type="checkbox"/>
10. Separation function	<input checked="" type="checkbox"/>	<input type="checkbox"/>
Recommended for SINC designation		<input type="checkbox"/> +2

Comments

MOL coincident with the open space

Site ID: 78 Site Name: Royal Arsenal Riverside

Typology: Parks and gardens

Section A - Survey Information

Overall Quality Score - 86

Overall Value Score - 46


Date of audit: 14/04/2016

Time spent surveying:

Surveyor: AG

Survey site access:

Whole site



Questions that contribute to the Quality score are in green

Questions that contribute to the Value score are in Yellow

Section A - Site Information

Quality Score - 0

Value Score - 1

Site ID: 78

Typology: Parks and gardens

Site name: Royal Arsenal Riverside

Area (Ha): 0.21

Easting: 543790

Northing: 179057

Baseline Assessment - Planning Designations

National (Statutory) - Score of 3 if present

- ☐ Listed building
- ☐ Scheduled Monument
- ☐ Site of Special Scientific Interest (SSSI)
- ☐ National Nature Reserve (NNR)
- ☐ Green Belt
- ☐ AONB
- ☐ SPA

- ☐ SAC
- ☐ Ramsar
- ☐ World Heritage Site (and buffer)

National (Non-statutory) - Score of 3 if present

- ☐ EH Register of Historic Parks and Gardens
- ☐ Sustrans Cycle Routes
- ☐ Within a Flood Risk Zone

Site ID: 78 Site Name: Royal Arsenal Riverside

Typology: Parks and gardens

Regional - Score of 2 if present

- ☐ Site of Importance for Nature Conservation (SINC)
- ☐ MOL
- ☐ Green Chain
- ☐ Regionally Important Geological and Geomorphological Site

Local - Score of 1 if present

- ☒ Conservation Area
- ☐ Local Nature Reserve
- ☐ Riverside Walk
- ☐ Community Open Space
- ☐ Area of Special Character
- ☐ Historic Landscape

Section A - Baseline Assessment - Community Involvement

- ☐ Is there a 'Friends of' group for this site? (+1)

Name of group:

- ☐ Is there a programme of activities / events that take place at the site? (+1)

If so, score the quality of the events programme (0-5):

0

Section A - Baseline Assessment - Management

- ☐ Is there a full-time staff presence on site? (+1)
- ☐ Has the site achieved a Green Flag award? (+1)
- ☐ Has the site achieved a Green Pennant award? (+1)
- ☐ Has the site achieved a Green Heritage award? (+1)

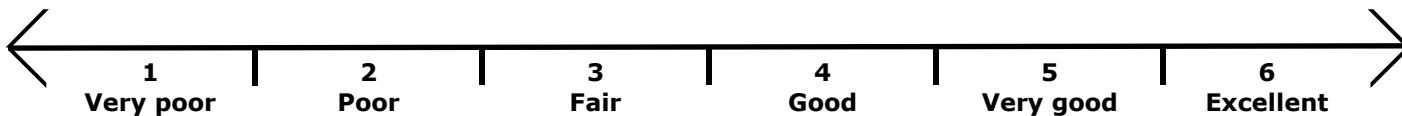
Site ID: 78 Site Name: Royal Arsenal Riverside

Typology: Parks and gardens

Section B - Field Assessment

Quality Score - 70

Value Score - 34



A: Welcoming place

1. Welcoming:
2. Good and safe access:
3. Signage:
4. Equal access for all:
5. Site access:

B: Healthy, safe and secure

6. Safe equipment and facilities:
7. Personal security in open space:
8. Dog fouling:
9. Appropriate provision of facilities:
10. Quality of facilities:

C: Clean and well maintained

11. Litter and waste management:
12. Grounds maintenance and horticulture:
13. Building and infrastructure maintenance:

D: Sustainability

14. Environmental sustainability:
15. Waste minimisation:
16. Arboriculture and woodland management:

E: Conservation and heritage

17. Conservation of natural features, wild fauna and flora:
18. Conservation of landscape features:
19. Conservation of buildings and structures:
20. Structural townscape role:

F: Community involvement

21. Community involvement in management and development:
22. Appropriate provision for community:

G: Marketing

23. Marketing and promotion:
24. Provision of appropriate information:
25. Provision of appropriate educational / information:

H: Comments

This is a new site, part of the Royal Arsenal Mixed Use development.

Site ID: 78

Site Name: Royal Arsenal Riverside

Typology: Parks and gardens

Section C - Play Provision

Quality Score - 0

Value Score - 0

1. If a play area is within site, please note type (if known):

2. Is there play equipment on site? ☐

If so;

3. How many separate items of equipment?

+1 Per item

4. Which age groups are catered for? (+1 each)

☐ A. Under 5 years

☐ B. 5 to 11 years

☐ C. Over 11 years

5. Which play activities are provided for? (+1 each)

☐ A. Balancing

☐ E. Social Play

☐ I. Viewing

☐ B. Rocking

☐ F. Swinging

☐ J. Counting

☐ C. Climbing / Agility

☐ G. Rotating

☐ K. Touching

☐ D. Sliding

☐ H. Jumping

6. Is there impact absorbant surfacing around the equipment?

☐ +1

7. Is the play area fenced off from the rest of the open space?

☐ +1

If so;

8. Are there benches within the enclosure?

☐ +1

9. Are there litter bins within the enclosure?

☐ +1

10. Are gates outward opening?

☐ +1

11. Are gates self closing?

☐ +1

12. Is there a play area notice at the entrance stating dog free, children only and emergency contacts?

☐ +1

13. Is there space within the enclosure, separate from the equipped area, for informal play/ general?

☐ +1

14. Overall condition of play equipment (Score 1-3)

15. Is there other provision for play on site? ☐

16. If so, what? (Note condition for each feature, score 1-5)

A. MUGA

B. Interactive water play feature

C. Rebound wall

D. Skateboarding ramps

E. Youth shelter

F. Other

G. Overall condition of other play provision

17. Tick if scope for enhancement? ☐

Site ID: 78 Site Name: Royal Arsenal Riverside

Typology: Parks and gardens

Section D - Active Recreation / Sport Provision

Quality Score - 16

Value Score - 11

☐ Is this part of the site accessible?

Note the number and condition score for each type of facility present on the site (score 1 - 3)

	No.	Score	Details (e.g. pitch surface)
1. Athletics track	<input type="text"/>	<input type="text"/>	<input type="text"/>
2. Football pitch (full size)	<input type="text"/>	<input type="text"/>	<input type="text"/>
3. Football pitch (junior)	<input type="text"/>	<input type="text"/>	<input type="text"/>
4. Rugby pitch	<input type="text"/>	<input type="text"/>	<input type="text"/>
5. Cricket pitch	<input type="text"/>	<input type="text"/>	<input type="text"/>
6. Outdoor bowls	<input type="text"/>	<input type="text"/>	<input type="text"/>
7. Other pitch	<input type="text"/>	<input type="text"/>	<input type="text"/>
8. Golf	<input type="text"/>	<input type="text"/>	<input type="text"/>
9. Other facilities	<input type="text"/>	<input type="text"/>	<input type="text"/>

☐ Tick if scope for enhancement

Evidence of informal recreational use

10. What evidence of informal recreation was apparent at the time of the audit?

- | | | |
|--|---|---|
| <input checked="" type="checkbox"/> a. Walking / dog walking | <input checked="" type="checkbox"/> d. Sitting / relaxing | <input type="checkbox"/> g. Skateboarding |
| <input checked="" type="checkbox"/> b. Children's play | <input type="checkbox"/> e. Desire lines | <input type="checkbox"/> h. Cycling |
| <input checked="" type="checkbox"/> c. Teenagers 'hanging out' | <input type="checkbox"/> f. Horse riding | |

i. Other:

j: Overall provision for informal recreation (score 1-3):

☒ Tick if scope for enhancement

Basic amenities / site furniture provision

	Score (1-3)		Score (1-3)
<input type="checkbox"/> 27. Operational toilets	<input type="text"/>	<input checked="" type="checkbox"/> 35. Dog bins	<input type="text" value="2"/>
<input type="checkbox"/> 28. Disabled toilets	<input type="text"/>	<input checked="" type="checkbox"/> 36. Seating	<input type="text" value="2"/>
<input checked="" type="checkbox"/> 29. Staff office	<input type="text" value="2"/>	<input type="checkbox"/> 37. Nature trail	<input type="text"/>
<input type="checkbox"/> 30. Onsite car parking	<input type="text"/>	<input type="checkbox"/> 38. Trim trail	<input type="text"/>
<input type="checkbox"/> 31. Offsite car parking	<input type="text"/>	<input type="checkbox"/> 39. Drinking water fountain	<input type="text"/>
<input checked="" type="checkbox"/> 32. Cafe	<input type="text" value="2"/>	<input type="checkbox"/> 40. Lifebelts	<input type="text"/>
<input checked="" type="checkbox"/> 33. Community centre	<input type="text" value="2"/>	<input type="checkbox"/> 41. Public telephone	<input type="text"/>
<input checked="" type="checkbox"/> 34. Litter bins	<input type="text" value="2"/>	<input checked="" type="checkbox"/> 42. Cycle parking	<input type="text" value="2"/>

43. Other basic amenities:

☒ Tick if scope for enhancement

Section E - Multi-Functionality

Functions	Existing	Potential
1. Water attenuation	<input checked="" type="checkbox"/>	<input checked="" type="checkbox"/>
2. Reduce air pollution	<input type="checkbox"/>	<input type="checkbox"/>
3. Reduce noise pollution	<input type="checkbox"/>	<input type="checkbox"/>
4. Biodiversity/wildlife enhancement	<input type="checkbox"/>	<input checked="" type="checkbox"/>
5. Cultural heritage	<input checked="" type="checkbox"/>	<input type="checkbox"/>
6. Visual enhancement	<input checked="" type="checkbox"/>	<input type="checkbox"/>
7. Space for people/informal recreation	<input checked="" type="checkbox"/>	<input type="checkbox"/>
8. Play	<input type="checkbox"/>	<input checked="" type="checkbox"/>
9. Food growing	<input type="checkbox"/>	<input type="checkbox"/>
10. Separation function	<input type="checkbox"/>	<input type="checkbox"/>

Recommended for SINC designation ☐ +2

Comments

MOL coincident with the open space

Site ID: 79 Site Name: Domonic Drive

Typology: Amenity greenspace

Section A - Survey Information

Overall Quality Score - 53

Overall Value Score - 28

Date of audit: 27/04/2016

Time spent surveying: 20 minutes

Surveyor: TB

Survey site access: Whole site



Questions that contribute to the Quality score are in green

Questions that contribute to the Value score are in Yellow

Section A - Site Information

Quality Score - 0

Value Score - 0

Site ID: 79

Typology: Amenity greenspace

Site name: Domonic Drive

Area (Ha): 0.34

Easting: 543744

Northing: 172070

Baseline Assessment - Planning Designations

National (Statutory) - Score of 3 if present

- ☐ Listed building
- ☐ Scheduled Monument
- ☐ Site of Special Scientific Interest (SSSI)
- ☐ National Nature Reserve (NNR)
- ☐ Green Belt
- ☐ AONB
- ☐ SPA

- ☐ SAC
- ☐ Ramsar
- ☐ World Heritage Site (and buffer)

National (Non-statutory) - Score of 3 if present

- ☐ EH Register of Historic Parks and Gardens
- ☐ Sustrans Cycle Routes
- ☐ Within a Flood Risk Zone

Site ID: 79 Site Name: Domonic Drive

Typology: Amenity greenspace

Regional - Score of 2 if present

- ☐ Site of Importance for Nature Conservation (SINC)
- ☐ MOL
- ☐ Green Chain
- ☐ Regionally Important Geological and Geomorphological Site

Local - Score of 1 if present

- ☐ Conservation Area
- ☐ Local Nature Reserve
- ☐ Riverside Walk
- ☐ Community Open Space
- ☐ Area of Special Character
- ☐ Historic Landscape

Section A - Baseline Assessment - Community Involvement

- ☐ Is there a 'Friends of' group for this site? (+1)

Name of group:

- ☐ Is there a programme of activities / events that take place at the site? (+1)

If so, score the quality of the events programme (0-5):

Section A - Baseline Assessment - Management

- ☐ Is there a full-time staff presence on site? (+1)
- ☐ Has the site achieved a Green Flag award? (+1)
- ☐ Has the site achieved a Green Pennant award? (+1)
- ☐ Has the site achieved a Green Heritage award? (+1)

Site ID: 79

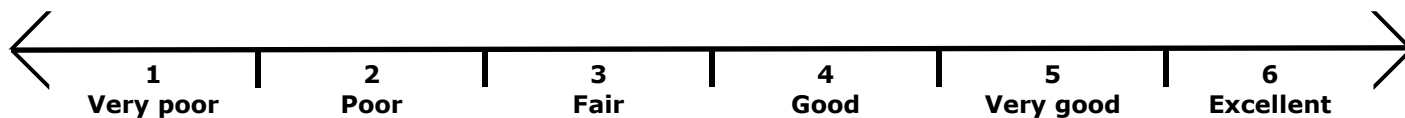
Site Name: Domonic Drive

Typology: Amenity greenspace

Section B - Field Assessment

Quality Score - 51

Value Score - 26



A: Welcoming place

1. Welcoming:
2. Good and safe access:
3. Signage:
4. Equal access for all:
5. Site access:

B: Healthy, safe and secure

6. Safe equipment and facilities:
7. Personal security in open space:
8. Dog fouling:
9. Appropriate provision of facilities:
10. Quality of facilities:

C: Clean and well maintained

11. Litter and waste management:
12. Grounds maintenance and horticulture:
13. Building and infrastructure maintenance:

D: Sustainability

14. Environmental sustainability:
15. Waste minimisation:
16. Arboriculture and woodland management:

E: Conservation and heritage

17. Conservation of natural features, wild fauna and flora:
18. Conservation of landscape features:
19. Conservation of buildings and structures:
20. Structural townscape role:

F: Community involvement

21. Community involvement in management and development:
22. Appropriate provision for community:

G: Marketing

23. Marketing and promotion:
24. Provision of appropriate information:
25. Provision of appropriate educational / information:

H: Comments

Newly developed/landscaped area. New lawn pathway, knee rail and retained mature trees.

Site ID: 79 Site Name: Domonic Drive

Typology: Amenity greenspace

Section C - Play Provision

Quality Score - 0

Value Score - 0

1. If a play area is within site, please note type (if known):

2. Is there play equipment on site? ☐

If so;

3. How many separate items of equipment? +1 Per item

4. Which age groups are catered for? (+1 each)

☐ A. Under 5 years

☐ B. 5 to 11 years

☐ C. Over 11 years

5. Which play activities are provided for? (+1 each)

☐ A. Balancing

☐ E. Social Play

☐ I. Viewing

☐ B. Rocking

☐ F. Swinging

☐ J. Counting

☐ C. Climbing / Agility

☐ G. Rotating

☐ K. Touching

☐ D. Sliding

☐ H. Jumping

6. Is there impact absorbant surfacing around the equipment? ☐ +1

7. Is the play area fenced off from the rest of the open space? ☐ +1

If so;

8. Are there benches within the enclosure? ☐ +1

9. Are there litter bins within the enclosure? ☐ +1

10. Are gates outward opening? ☐ +1

11. Are gates self closing? ☐ +1

12. Is there a play area notice at the entrance stating dog free, children only and emergency contacts? ☐ +1

13. Is there space within the enclosure, separate from the equipped area, for informal play/ general? ☐ +1

14. Overall condition of play equipment (Score 1-3)

15. Is there other provision for play on site? ☐

16. If so, what? (Note condition for each feature, score 1-5)

A. MUGA

B. Interactive water play feature

C. Rebound wall

D. Skateboarding ramps

E. Youth shelter

F. Other

G. Overall condition of other play provision

17. Tick if scope for enhancement? ☒

Site ID:	79	Site Name:	Domonic Drive
Typology:	Amenity greenspace		

Section D - Active Recreation / Sport Provision

Quality Score - 2

Value Score - 2

☐ Is this part of the site accessible?

Note the number and condition score for each type of facility present on the site (score 1 - 3)

	No.	Score	Details (e.g. pitch surface)
1. Athletics track	<input type="text"/>	<input type="text"/>	<input type="text"/>
2. Football pitch (full size)	<input type="text"/>	<input type="text"/>	<input type="text"/>
3. Football pitch (junior)	<input type="text"/>	<input type="text"/>	<input type="text"/>
4. Rugby pitch	<input type="text"/>	<input type="text"/>	<input type="text"/>
5. Cricket pitch	<input type="text"/>	<input type="text"/>	<input type="text"/>
6. Outdoor bowls	<input type="text"/>	<input type="text"/>	<input type="text"/>
7. Other pitch	<input type="text"/>	<input type="text"/>	<input type="text"/>
8. Golf	<input type="text"/>	<input type="text"/>	<input type="text"/>
9. Other facilities	<input type="text"/>	<input type="text"/>	<input type="text"/>

☐ Tick if scope for enhancement

Evidence of informal recreational use

10. What evidence of informal recreation was apparent at the time of the audit?

- | | | |
|--|---|---|
| <input checked="" type="checkbox"/> a. Walking / dog walking | <input type="checkbox"/> d. Sitting / relaxing | <input type="checkbox"/> g. Skateboarding |
| <input type="checkbox"/> b. Children's play | <input checked="" type="checkbox"/> e. Desire lines | <input type="checkbox"/> h. Cycling |
| <input type="checkbox"/> c. Teenagers 'hanging out' | <input type="checkbox"/> f. Horse riding | |

i. Other:

j: Overall provision for informal recreation (score 1-3):

☒ Tick if scope for enhancement

Basic amenities / site furniture provision

	Score (1-3)		Score (1-3)
<input type="checkbox"/> 27. Operational toilets	<input type="text"/>	<input type="checkbox"/> 35. Dog bins	<input type="text"/>
<input type="checkbox"/> 28. Disabled toilets	<input type="text"/>	<input type="checkbox"/> 36. Seating	<input type="text"/>
<input type="checkbox"/> 29. Staff office	<input type="text"/>	<input type="checkbox"/> 37. Nature trail	<input type="text"/>
<input type="checkbox"/> 30. Onsite car parking	<input type="text"/>	<input type="checkbox"/> 38. Trim trail	<input type="text"/>
<input type="checkbox"/> 31. Offsite car parking	<input type="text"/>	<input type="checkbox"/> 39. Drinking water fountain	<input type="text"/>
<input type="checkbox"/> 32. Cafe	<input type="text"/>	<input type="checkbox"/> 40. Lifebelts	<input type="text"/>
<input type="checkbox"/> 33. Community centre	<input type="text"/>	<input type="checkbox"/> 41. Public telephone	<input type="text"/>
<input type="checkbox"/> 34. Litter bins	<input type="text"/>	<input type="checkbox"/> 42. Cycle parking	<input type="text"/>

43. Other basic amenities:

☒ Tick if scope for enhancement

Section E - Multi-Functionality

Functions	Existing	Potential
1. Water attenuation	<input type="checkbox"/>	<input type="checkbox"/>
2. Reduce air pollution	<input type="checkbox"/>	<input checked="" type="checkbox"/>
3. Reduce noise pollution	<input type="checkbox"/>	<input type="checkbox"/>
4. Biodiversity/wildlife enhancement	<input checked="" type="checkbox"/>	<input checked="" type="checkbox"/>
5. Cultural heritage	<input type="checkbox"/>	<input type="checkbox"/>
6. Visual enhancement	<input checked="" type="checkbox"/>	<input checked="" type="checkbox"/>
7. Space for people/informal recreation	<input checked="" type="checkbox"/>	<input checked="" type="checkbox"/>
8. Play	<input type="checkbox"/>	<input checked="" type="checkbox"/>
9. Food growing	<input type="checkbox"/>	<input type="checkbox"/>
10. Separation function	<input checked="" type="checkbox"/>	<input checked="" type="checkbox"/>
Recommended for SINC designation		<input type="checkbox"/> +2

Comments

MOL coincident with the open space

Site ID: 80 Site Name: Dothill

Typology: Natural and semi-natural greenspace

Section A - Survey Information

Overall Quality Score - 51

Overall Value Score - 45

Date of audit: 06/06/2016

Time spent surveying: 45 minutes

Surveyor: TB

Survey site access: Part site



Questions that contribute to the Quality score are in green

Questions that contribute to the Value score are in Yellow

Section A - Site Information

Quality Score - 0

Value Score - 10

Site ID: 80

Typology: Natural and semi-natural greenspace

Site name: Dothill

Area (Ha): 5.42

Easting: 544594

Northing: 177380

Baseline Assessment - Planning Designations

National (Statutory) - Score of 3 if present

- ☐ Listed building
- ☐ Scheduled Monument
- ☐ Site of Special Scientific Interest (SSSI)
- ☐ National Nature Reserve (NNR)
- ☐ Green Belt
- ☐ AONB
- ☐ SPA

- ☐ SAC
- ☐ Ramsar
- ☐ World Heritage Site (and buffer)

National (Non-statutory) - Score of 3 if present

- ☐ EH Register of Historic Parks and Gardens
- ☐ Sustrans Cycle Routes
- ☒ Within a Flood Risk Zone

Site ID: 80 Site Name: Dothill

Typology: Natural and semi-natural greenspace

Regional - Score of 2 if present

- ☒ Site of Importance for Nature Conservation (SINC)
- ☒ MOL
- ☒ Green Chain
- ☐ Regionally Important Geological and Geomorphological Site

Local - Score of 1 if present

- ☐ Conservation Area
- ☐ Local Nature Reserve
- ☐ Riverside Walk
- ☐ Community Open Space
- ☒ Area of Special Character
- ☐ Historic Landscape

Section A - Baseline Assessment - Community Involvement

☐ Is there a 'Friends of' group for this site? (+1)

Name of group:

☐ Is there a programme of activities / events that take place at the site? (+1)

If so, score the quality of the events programme (0-5):

0

Section A - Baseline Assessment - Management

- ☐ Is there a full-time staff presence on site? (+1)
- ☐ Has the site achieved a Green Flag award? (+1)
- ☐ Has the site achieved a Green Pennant award? (+1)
- ☐ Has the site achieved a Green Heritage award? (+1)

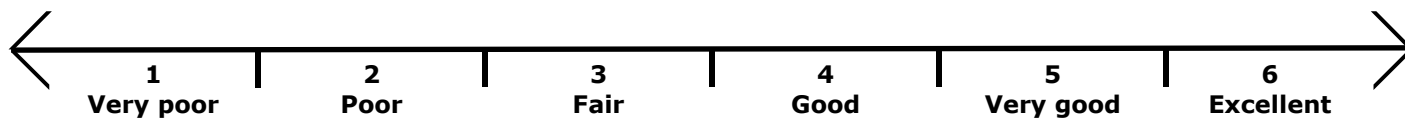
Site ID: 80 Site Name: Dothill

Typology: Natural and semi-natural greenspace

Section B - Field Assessment

Quality Score - 43

Value Score - 29



A: Welcoming place

1. Welcoming:
2. Good and safe access:
3. Signage:
4. Equal access for all:
5. Site access:

B: Healthy, safe and secure

6. Safe equipment and facilities:
7. Personal security in open space:
8. Dog fouling:
9. Appropriate provision of facilities:
10. Quality of facilities:

C: Clean and well maintained

11. Litter and waste management:
12. Grounds maintenance and horticulture:
13. Building and infrastructure maintenance:

D: Sustainability

14. Environmental sustainability:
15. Waste minimisation:
16. Arboriculture and woodland management:

E: Conservation and heritage

17. Conservation of natural features, wild fauna and flora:
18. Conservation of landscape features:
19. Conservation of buildings and structures:
20. Structural townscape role:

F: Community involvement

21. Community involvement in management and development:
22. Appropriate provision for community:

G: Marketing

23. Marketing and promotion:
24. Provision of appropriate information:
25. Provision of appropriate educational / information:

H: Comments

The site is partly allotment and partly natural green space. Recommend dividing the site into two.

Site ID: 80

Site Name: Dothill

Typology: Natural and semi-natural greenspace

Section C - Play Provision

Quality Score - 0

Value Score - 0

1. If a play area is within site, please note type (if known):

2. Is there play equipment on site? ☐

If so;

3. How many separate items of equipment?

+1 Per item

4. Which age groups are catered for? (+1 each)

☐ A. Under 5 years

☐ B. 5 to 11 years

☐ C. Over 11 years

5. Which play activities are provided for? (+1 each)

☐ A. Balancing

☐ E. Social Play

☐ I. Viewing

☐ B. Rocking

☐ F. Swinging

☐ J. Counting

☐ C. Climbing / Agility

☐ G. Rotating

☐ K. Touching

☐ D. Sliding

☐ H. Jumping

6. Is there impact absorbant surfacing around the equipment?

☐ +1

7. Is the play area fenced off from the rest of the open space?

☐ +1

If so;

8. Are there benches within the enclosure?

☐ +1

9. Are there litter bins within the enclosure?

☐ +1

10. Are gates outward opening?

☐ +1

11. Are gates self closing?

☐ +1

12. Is there a play area notice at the entrance stating dog free, children only and emergency contacts?

☐ +1

13. Is there space within the enclosure, separate from the equipped area, for informal play/ general?

☐ +1

14. Overall condition of play equipment (Score 1-3)

15. Is there other provision for play on site? ☐

16. If so, what? (Note condition for each feature, score 1-5)

A. MUGA

B. Interactive water play feature

C. Rebound wall

D. Skateboarding ramps

E. Youth shelter

F. Other

G. Overall condition of other play provision

17. Tick if scope for enhancement? ☐

Site ID: 80 Site Name: Dothill

Typology: Natural and semi-natural greenspace

Section D - Active Recreation / Sport Provision

Quality Score - 8

Value Score - 6

☐ Is this part of the site accessible?

Note the number and condition score for each type of facility present on the site (score 1 - 3)

	No.	Score	Details (e.g. pitch surface)
1. Athletics track	<input type="text"/>	<input type="text"/>	<input type="text"/>
2. Football pitch (full size)	<input type="text"/>	<input type="text"/>	<input type="text"/>
3. Football pitch (junior)	<input type="text"/>	<input type="text"/>	<input type="text"/>
4. Rugby pitch	<input type="text"/>	<input type="text"/>	<input type="text"/>
5. Cricket pitch	<input type="text"/>	<input type="text"/>	<input type="text"/>
6. Outdoor bowls	<input type="text"/>	<input type="text"/>	<input type="text"/>
7. Other pitch	<input type="text"/>	<input type="text"/>	<input type="text"/>
8. Golf	<input type="text"/>	<input type="text"/>	<input type="text"/>
9. Other facilities	<input type="text"/>	<input type="text"/>	<input type="text"/>

☐ Tick if scope for enhancement

Evidence of informal recreational use

10. What evidence of informal recreation was apparent at the time of the audit?

- | | | |
|--|---|--|
| <input checked="" type="checkbox"/> a. Walking / dog walking | <input checked="" type="checkbox"/> d. Sitting / relaxing | <input type="checkbox"/> g. Skateboarding |
| <input type="checkbox"/> b. Children's play | <input type="checkbox"/> e. Desire lines | <input checked="" type="checkbox"/> h. Cycling |
| <input type="checkbox"/> c. Teenagers 'hanging out' | <input type="checkbox"/> f. Horse riding | |

i. Other:

j: Overall provision for informal recreation (score 1-3):

☐ Tick if scope for enhancement

Basic amenities / site furniture provision

	Score (1-3)		Score (1-3)
<input type="checkbox"/> 27. Operational toilets	<input type="text"/>	<input checked="" type="checkbox"/> 35. Dog bins	<input type="text" value="2"/>
<input type="checkbox"/> 28. Disabled toilets	<input type="text"/>	<input checked="" type="checkbox"/> 36. Seating	<input type="text" value="2"/>
<input type="checkbox"/> 29. Staff office	<input type="text"/>	<input type="checkbox"/> 37. Nature trail	<input type="text"/>
<input type="checkbox"/> 30. Onsite car parking	<input type="text"/>	<input type="checkbox"/> 38. Trim trail	<input type="text"/>
<input type="checkbox"/> 31. Offsite car parking	<input type="text"/>	<input type="checkbox"/> 39. Drinking water fountain	<input type="text"/>
<input type="checkbox"/> 32. Cafe	<input type="text"/>	<input type="checkbox"/> 40. Lifebelts	<input type="text"/>
<input type="checkbox"/> 33. Community centre	<input type="text"/>	<input type="checkbox"/> 41. Public telephone	<input type="text"/>
<input checked="" type="checkbox"/> 34. Litter bins	<input type="text" value="2"/>	<input type="checkbox"/> 42. Cycle parking	<input type="text"/>

43. Other basic amenities:

☐ Tick if scope for enhancement

Site ID: 80 Site Name: Dothill

Typology: Natural and semi-natural greenspace

Section E - Multi-Functionality

Functions	Existing	Potential
1. Water attenuation	<input type="checkbox"/>	<input type="checkbox"/>
2. Reduce air pollution	<input checked="" type="checkbox"/>	<input type="checkbox"/>
3. Reduce noise pollution	<input checked="" type="checkbox"/>	<input checked="" type="checkbox"/>
4. Biodiversity/wildlife enhancement	<input checked="" type="checkbox"/>	<input checked="" type="checkbox"/>
5. Cultural heritage	<input checked="" type="checkbox"/>	<input checked="" type="checkbox"/>
6. Visual enhancement	<input type="checkbox"/>	<input type="checkbox"/>
7. Space for people/informal recreation	<input checked="" type="checkbox"/>	<input type="checkbox"/>
8. Play	<input type="checkbox"/>	<input type="checkbox"/>
9. Food growing	<input type="checkbox"/>	<input type="checkbox"/>
10. Separation function	<input type="checkbox"/>	<input checked="" type="checkbox"/>

Recommended for SINC designation ☐ +2

Comments

SINC's coincident with the open space

Site Number: GrBI06 Subsection: RT66 Name: Shrewsbury Park, Shooters Hill Golf Course, Dothill Allotments and Woodlands Farm

MOL coincident with the open space

MOL ID: MOL21

Site ID: 81 Site Name: Duke of Wellington Gardens

Typology: Parks and gardens

Section A - Survey Information

Overall Quality Score - 66

Overall Value Score - 45

Date of audit: 14/04/2016

Time spent surveying: 15

Surveyor: AG

Survey site access: Part site



Questions that contribute to the Quality score are in green

Questions that contribute to the Value score are in Yellow

Section A - Site Information

Quality Score - 0

Value Score - 8

Site ID: 81

Typology: Parks and gardens

Site name: Duke of Wellington Gardens

Area (Ha): 0.85

Easting: 544064

Northing: 179214

Baseline Assessment - Planning Designations

National (Statutory) - Score of 3 if present

- ☒ Listed building
- ☐ Scheduled Monument
- ☐ Site of Special Scientific Interest (SSSI)
- ☐ National Nature Reserve (NNR)
- ☐ Green Belt
- ☐ AONB
- ☐ SPA

- ☐ SAC
- ☐ Ramsar
- ☐ World Heritage Site (and buffer)

National (Non-statutory) - Score of 3 if present

- ☐ EH Register of Historic Parks and Gardens
- ☐ Sustrans Cycle Routes
- ☒ Within a Flood Risk Zone

Site ID:

81

Site Name:

Duke of Wellington Gardens

Typology:

Parks and gardens

Regional - Score of 2 if present

- ☐ Site of Importance for Nature Conservation (SINC)
- ☐ MOL
- ☐ Green Chain
- ☐ Regionally Important Geological and Geomorphological Site

Local - Score of 1 if present

- ☒ Conservation Area
- ☐ Local Nature Reserve
- ☐ Riverside Walk
- ☒ Community Open Space
- ☐ Area of Special Character
- ☐ Historic Landscape

Section A - Baseline Assessment - Community Involvement

- ☐ Is there a 'Friends of' group for this site? (+1)

Name of group:

- ☐ Is there a programme of activities / events that take place at the site? (+1)

If so, score the quality of the events programme (0-5):

0

Section A - Baseline Assessment - Management

- ☐ Is there a full-time staff presence on site? (+1)
- ☐ Has the site achieved a Green Flag award? (+1)
- ☐ Has the site achieved a Green Pennant award? (+1)
- ☐ Has the site achieved a Green Heritage award? (+1)

Site ID: 81

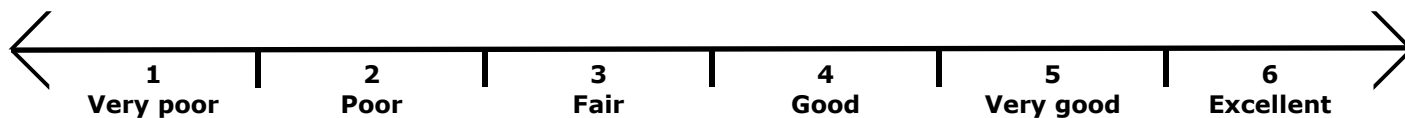
Site Name: Duke of Wellington Gardens

Typology: Parks and gardens

Section B - Field Assessment

Quality Score - 53

Value Score - 29



A: Welcoming place

1. Welcoming:
2. Good and safe access:
3. Signage:
4. Equal access for all:
5. Site access:

B: Healthy, safe and secure

6. Safe equipment and facilities:
7. Personal security in open space:
8. Dog fouling:
9. Appropriate provision of facilities:
10. Quality of facilities:

C: Clean and well maintained

11. Litter and waste management:
12. Grounds maintenance and horticulture:
13. Building and infrastructure maintenance:

D: Sustainability

14. Environmental sustainability:
15. Waste minimisation:
16. Arboriculture and woodland management:

E: Conservation and heritage

17. Conservation of natural features, wild fauna and flora:
18. Conservation of landscape features:
19. Conservation of buildings and structures:
20. Structural townscape role:

F: Community involvement

21. Community involvement in management and development:
22. Appropriate provision for community:

G: Marketing

23. Marketing and promotion:
24. Provision of appropriate information:
25. Provision of appropriate educational / information:

H: Comments

This site is an podium communal green space, with a lower terrace for small retail purposes.

Site ID: 81

Site Name: Duke of Wellington Gardens

Typology: Parks and gardens

Section C - Play Provision

Quality Score - 0

Value Score - 0

1. If a play area is within site, please note type (if known):

2. Is there play equipment on site? ☐

If so;

3. How many separate items of equipment?

+1 Per item

4. Which age groups are catered for? (+1 each)

☐ A. Under 5 years

☐ B. 5 to 11 years

☐ C. Over 11 years

5. Which play activities are provided for? (+1 each)

☐ A. Balancing

☐ E. Social Play

☐ I. Viewing

☐ B. Rocking

☐ F. Swinging

☐ J. Counting

☐ C. Climbing / Agility

☐ G. Rotating

☐ K. Touching

☐ D. Sliding

☐ H. Jumping

6. Is there impact absorbant surfacing around the equipment?

☐ +1

7. Is the play area fenced off from the rest of the open space?

☐ +1

If so;

8. Are there benches within the enclosure?

☐ +1

9. Are there litter bins within the enclosure?

☐ +1

10. Are gates outward opening?

☐ +1

11. Are gates self closing?

☐ +1

12. Is there a play area notice at the entrance stating dog free, children only and emergency contacts?

☐ +1

13. Is there space within the enclosure, separate from the equipped area, for informal play/ general?

☐ +1

14. Overall condition of play equipment (Score 1-3)

15. Is there other provision for play on site? ☐

16. If so, what? (Note condition for each feature, score 1-5)

A. MUGA

B. Interactive water play feature

C. Rebound wall

D. Skateboarding ramps

E. Youth shelter

F. Other

G. Overall condition of other play provision

17. Tick if scope for enhancement? ☐

Site ID: 81 Site Name: Duke of Wellington Gardens

Typology: Parks and gardens

Section D - Active Recreation / Sport Provision

Quality Score - 13

Value Score - 8

☒ Is this part of the site accessible?

Note the number and condition score for each type of facility present on the site (score 1 - 3)

	No.	Score	Details (e.g. pitch surface)
1. Athletics track	<input type="text"/>	<input type="text"/>	<input type="text"/>
2. Football pitch (full size)	<input type="text"/>	<input type="text"/>	<input type="text"/>
3. Football pitch (junior)	<input type="text"/>	<input type="text"/>	<input type="text"/>
4. Rugby pitch	<input type="text"/>	<input type="text"/>	<input type="text"/>
5. Cricket pitch	<input type="text"/>	<input type="text"/>	<input type="text"/>
6. Outdoor bowls	<input type="text"/>	<input type="text"/>	<input type="text"/>
7. Other pitch	<input type="text"/>	<input type="text"/>	<input type="text"/>
8. Golf	<input type="text"/>	<input type="text"/>	<input type="text"/>
9. Other facilities	<input type="text"/>	<input type="text"/>	<input type="text"/>

☒ Tick if scope for enhancement

Evidence of informal recreational use

10. What evidence of informal recreation was apparent at the time of the audit?

- | | | |
|--|---|---|
| <input checked="" type="checkbox"/> a. Walking / dog walking | <input checked="" type="checkbox"/> d. Sitting / relaxing | <input type="checkbox"/> g. Skateboarding |
| <input checked="" type="checkbox"/> b. Children's play | <input type="checkbox"/> e. Desire lines | <input type="checkbox"/> h. Cycling |
| <input type="checkbox"/> c. Teenagers 'hanging out' | <input type="checkbox"/> f. Horse riding | |

i. Other:

j: Overall provision for informal recreation (score 1-3):

☒ Tick if scope for enhancement

Basic amenities / site furniture provision

	Score (1-3)		Score (1-3)
<input type="checkbox"/> 27. Operational toilets	<input type="text"/>	<input checked="" type="checkbox"/> 35. Dog bins	<input type="text" value="2"/>
<input type="checkbox"/> 28. Disabled toilets	<input type="text"/>	<input checked="" type="checkbox"/> 36. Seating	<input type="text" value="3"/>
<input type="checkbox"/> 29. Staff office	<input type="text"/>	<input type="checkbox"/> 37. Nature trail	<input type="text"/>
<input checked="" type="checkbox"/> 30. Onsite car parking	<input type="text" value="2"/>	<input type="checkbox"/> 38. Trim trail	<input type="text"/>
<input type="checkbox"/> 31. Offsite car parking	<input type="text"/>	<input type="checkbox"/> 39. Drinking water fountain	<input type="text"/>
<input checked="" type="checkbox"/> 32. Cafe	<input type="text" value="2"/>	<input type="checkbox"/> 40. Lifebelts	<input type="text"/>
<input type="checkbox"/> 33. Community centre	<input type="text"/>	<input type="checkbox"/> 41. Public telephone	<input type="text"/>
<input checked="" type="checkbox"/> 34. Litter bins	<input type="text" value="2"/>	<input type="checkbox"/> 42. Cycle parking	<input type="text"/>

43. Other basic amenities:

☒ Tick if scope for enhancement

Section E - Multi-Functionality

Functions	Existing	Potential
1. Water attenuation	<input checked="" type="checkbox"/>	<input checked="" type="checkbox"/>
2. Reduce air pollution	<input type="checkbox"/>	<input type="checkbox"/>
3. Reduce noise pollution	<input type="checkbox"/>	<input type="checkbox"/>
4. Biodiversity/wildlife enhancement	<input type="checkbox"/>	<input checked="" type="checkbox"/>
5. Cultural heritage	<input checked="" type="checkbox"/>	<input checked="" type="checkbox"/>
6. Visual enhancement	<input checked="" type="checkbox"/>	<input type="checkbox"/>
7. Space for people/informal recreation	<input checked="" type="checkbox"/>	<input checked="" type="checkbox"/>
8. Play	<input type="checkbox"/>	<input checked="" type="checkbox"/>
9. Food growing	<input type="checkbox"/>	<input type="checkbox"/>
10. Separation function	<input type="checkbox"/>	<input type="checkbox"/>
Recommended for SINC designation <input type="checkbox"/> +2		

Comments

MOL coincident with the open space

Site ID: 83 Site Name: Eaglesfield Park

Typology: Parks and gardens

Section A - Survey Information

Overall Quality Score - 71

Overall Value Score - 78

Date of audit: 06/06/2016

Time spent surveying: 30 minutes

Surveyor: TB

Survey site access: Whole site



Questions that contribute to the Quality score are in green

Questions that contribute to the Value score are in Yellow

Section A - Site Information

Quality Score - 3

Value Score - 11

Site ID: 83

Typology: Parks and gardens

Site name: Eaglesfield Park

Area (Ha): 3.65

Easting: 543928

Northing: 176612

Baseline Assessment - Planning Designations

National (Statutory) - Score of 3 if present

- ☐ Listed building
- ☐ Scheduled Monument
- ☐ Site of Special Scientific Interest (SSSI)
- ☐ National Nature Reserve (NNR)
- ☐ Green Belt
- ☐ AONB
- ☐ SPA

- ☐ SAC
- ☐ Ramsar
- ☐ World Heritage Site (and buffer)

National (Non-statutory) - Score of 3 if present

- ☐ EH Register of Historic Parks and Gardens
- ☐ Sustrans Cycle Routes
- ☒ Within a Flood Risk Zone

Site ID: 83 Site Name: Eaglesfield Park

Typology: Parks and gardens

Regional - Score of 2 if present

- ☒ Site of Importance for Nature Conservation (SINC)
- ☒ MOL
- ☒ Green Chain
- ☐ Regionally Important Geological and Geomorphological Site

Local - Score of 1 if present

- ☐ Conservation Area
- ☐ Local Nature Reserve
- ☐ Riverside Walk
- ☐ Community Open Space
- ☒ Area of Special Character
- ☐ Historic Landscape

Section A - Baseline Assessment - Community Involvement

- ☒ Is there a 'Friends of' group for this site? (+1)

Name of group: Friends of Eaglesfield Park

- ☐ Is there a programme of activities / events that take place at the site? (+1)

If so, score the quality of the events programme (0-5):

0

Section A - Baseline Assessment - Management

- ☐ Is there a full-time staff presence on site? (+1)
- ☒ Has the site achieved a Green Flag award? (+1)
- ☐ Has the site achieved a Green Pennant award? (+1)
- ☐ Has the site achieved a Green Heritage award? (+1)

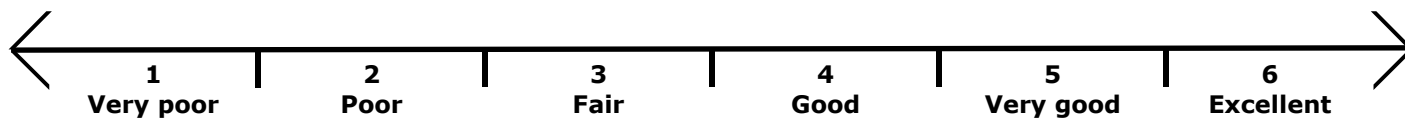
Site ID: 83 Site Name: Eaglesfield Park

Typology: Parks and gardens

Section B - Field Assessment

Quality Score - 56

Value Score - 34



A: Welcoming place

1. Welcoming:
2. Good and safe access:
3. Signage:
4. Equal access for all:
5. Site access:

B: Healthy, safe and secure

6. Safe equipment and facilities:
7. Personal security in open space:
8. Dog fouling:
9. Appropriate provision of facilities:
10. Quality of facilities:

C: Clean and well maintained

11. Litter and waste management:
12. Grounds maintenance and horticulture:
13. Building and infrastructure maintenance:

D: Sustainability

14. Environmental sustainability:
15. Waste minimisation:
16. Arboriculture and woodland management:

E: Conservation and heritage

17. Conservation of natural features, wild fauna and flora:
18. Conservation of landscape features:
19. Conservation of buildings and structures:
20. Structural townscape role:

F: Community involvement

21. Community involvement in management and development:
22. Appropriate provision for community:

G: Marketing

23. Marketing and promotion:
24. Provision of appropriate information:
25. Provision of appropriate educational / information:

H: Comments

Contains Eaglesfield pond

Site ID: 83 Site Name: Eaglesfield Park

Typology: Parks and gardens

Section C - Play Provision

Quality Score - 2

Value Score - 24

1. If a play area is within site, please note type (if known): Local playable space

2. Is there play equipment on site? ☒

If so;

3. How many separate items of equipment? 7 +1 Per item

4. Which age groups are catered for? (+1 each)

☒ A. Under 5 years

☒ B. 5 to 11 years

☐ C. Over 11 years

5. Which play activities are provided for? (+1 each)

☒ A. Balancing

☐ E. Social Play

☐ I. Viewing

☒ B. Rocking

☒ F. Swinging

☐ J. Counting

☒ C. Climbing / Agility

☒ G. Rotating

☐ K. Touching

☒ D. Sliding

☒ H. Jumping

6. Is there impact absorbant surfacing around the equipment? ☒ +1

7. Is the play area fenced off from the rest of the open space? ☒ +1

If so;

8. Are there benches within the enclosure? ☒ +1

9. Are there litter bins within the enclosure? ☒ +1

10. Are gates outward opening? ☒ +1

11. Are gates self closing? ☒ +1

12. Is there a play area notice at the entrance stating dog free, children only and emergency contacts? ☒ +1

13. Is there space within the enclosure, separate from the equipped area, for informal play/ general? ☒ +1

14. Overall condition of play equipment (Score 1-3)

2

15. Is there other provision for play on site? ☐

16. If so, what? (Note condition for each feature, score 1-5)

A. MUGA

B. Interactive water play feature

C. Rebound wall

D. Skateboarding ramps

E. Youth shelter

F. Other

G. Overall condition of other play provision

17. Tick if scope for enhancement? ☒

Site ID: 83 Site Name: Eaglesfield Park

Typology: Parks and gardens

Section D - Active Recreation / Sport Provision

Quality Score - 10

Value Score - 9

☐ Is this part of the site accessible?

Note the number and condition score for each type of facility present on the site (score 1 - 3)

	No.	Score	Details (e.g. pitch surface)
1. Athletics track	<input type="text"/>	<input type="text"/>	<input type="text"/>
2. Football pitch (full size)	<input type="text"/>	<input type="text"/>	<input type="text"/>
3. Football pitch (junior)	<input type="text"/>	<input type="text"/>	<input type="text"/>
4. Rugby pitch	<input type="text"/>	<input type="text"/>	<input type="text"/>
5. Cricket pitch	<input type="text"/>	<input type="text"/>	<input type="text"/>
6. Outdoor bowls	<input type="text"/>	<input type="text"/>	<input type="text"/>
7. Other pitch	<input type="text"/>	<input type="text"/>	<input type="text"/>
8. Golf	<input type="text"/>	<input type="text"/>	<input type="text"/>
9. Other facilities	<input type="text"/>	<input type="text"/>	<input type="text"/>

☐ Tick if scope for enhancement

Evidence of informal recreational use

10. What evidence of informal recreation was apparent at the time of the audit?

- | | | |
|--|---|---|
| <input checked="" type="checkbox"/> a. Walking / dog walking | <input checked="" type="checkbox"/> d. Sitting / relaxing | <input type="checkbox"/> g. Skateboarding |
| <input checked="" type="checkbox"/> b. Children's play | <input checked="" type="checkbox"/> e. Desire lines | <input type="checkbox"/> h. Cycling |
| <input checked="" type="checkbox"/> c. Teenagers 'hanging out' | <input type="checkbox"/> f. Horse riding | |

i. Other:

j: Overall provision for informal recreation (score 1-3):

☒ Tick if scope for enhancement

Basic amenities / site furniture provision

	Score (1-3)		Score (1-3)
<input type="checkbox"/> 27. Operational toilets	<input type="text"/>	<input checked="" type="checkbox"/> 35. Dog bins	<input type="text" value="2"/>
<input type="checkbox"/> 28. Disabled toilets	<input type="text"/>	<input checked="" type="checkbox"/> 36. Seating	<input type="text" value="2"/>
<input type="checkbox"/> 29. Staff office	<input type="text"/>	<input type="checkbox"/> 37. Nature trail	<input type="text"/>
<input type="checkbox"/> 30. Onsite car parking	<input type="text"/>	<input type="checkbox"/> 38. Trim trail	<input type="text"/>
<input checked="" type="checkbox"/> 31. Offsite car parking	<input type="text" value="2"/>	<input type="checkbox"/> 39. Drinking water fountain	<input type="text"/>
<input type="checkbox"/> 32. Cafe	<input type="text"/>	<input type="checkbox"/> 40. Lifebelts	<input type="text"/>
<input type="checkbox"/> 33. Community centre	<input type="text"/>	<input type="checkbox"/> 41. Public telephone	<input type="text"/>
<input checked="" type="checkbox"/> 34. Litter bins	<input type="text" value="2"/>	<input type="checkbox"/> 42. Cycle parking	<input type="text"/>

43. Other basic amenities:

☒ Tick if scope for enhancement

Section E - Multi-Functionality

Functions	Existing	Potential
1. Water attenuation	<input type="checkbox"/>	<input type="checkbox"/>
2. Reduce air pollution	<input checked="" type="checkbox"/>	<input type="checkbox"/>
3. Reduce noise pollution	<input type="checkbox"/>	<input type="checkbox"/>
4. Biodiversity/wildlife enhancement	<input checked="" type="checkbox"/>	<input checked="" type="checkbox"/>
5. Cultural heritage	<input type="checkbox"/>	<input type="checkbox"/>
6. Visual enhancement	<input checked="" type="checkbox"/>	<input type="checkbox"/>
7. Space for people/informal recreation	<input checked="" type="checkbox"/>	<input checked="" type="checkbox"/>
8. Play	<input checked="" type="checkbox"/>	<input type="checkbox"/>
9. Food growing	<input type="checkbox"/>	<input type="checkbox"/>
10. Separation function	<input checked="" type="checkbox"/>	<input type="checkbox"/>
Recommended for SINC designation		<input type="checkbox"/> +2

Comments

SINCs coincident with the open space

Site Number:

GrBI06

Subsection:

CG5

Name:

Shrewsbury Park, Shooters Hill Golf Course, Dothill Allotments and Woodlands Farm

MOL coincident with the open space

MOL ID:

MOL22

MOL ID:

MOL23

Site ID: 84 Site Name: East Greenwich Pleasaunce

Typology: Parks and gardens

Section A - Survey Information

Overall Quality Score - 86

Overall Value Score - 76

Date of audit: 13/04/2016

Time spent surveying: 30 mins

Surveyor: MG

Survey site access: Whole site



Questions that contribute to the Quality score are in green

Questions that contribute to the Value score are in Yellow

Section A - Site Information

Quality Score - 6

Value Score - 8

Site ID: 84

Typology: Parks and gardens

Site name: East Greenwich Pleasaunce

Area (Ha): 2.35

Easting: 539920

Northing: 178112

Baseline Assessment - Planning Designations

National (Statutory) - Score of 3 if present

- ☐ Listed building
- ☐ Scheduled Monument
- ☐ Site of Special Scientific Interest (SSSI)
- ☐ National Nature Reserve (NNR)
- ☐ Green Belt
- ☐ AONB
- ☐ SPA

- ☐ SAC
- ☐ Ramsar
- ☐ World Heritage Site (and buffer)

National (Non-statutory) - Score of 3 if present

- ☐ EH Register of Historic Parks and Gardens
- ☐ Sustrans Cycle Routes
- ☒ Within a Flood Risk Zone

Site ID:

84

Site Name:

East Greenwich Pleasaunce

Typology:

Parks and gardens

Regional - Score of 2 if present

- ☒ Site of Importance for Nature Conservation (SINC)
- ☐ MOL
- ☐ Green Chain
- ☐ Regionally Important Geological and Geomorphological Site

Local - Score of 1 if present

- ☐ Conservation Area
- ☐ Local Nature Reserve
- ☐ Riverside Walk
- ☒ Community Open Space
- ☐ Area of Special Character
- ☐ Historic Landscape

Section A - Baseline Assessment - Community Involvement

- ☒ Is there a 'Friends of' group for this site? (+1)

Name of group: Friends of East Greenwich Pleasa

- ☒ Is there a programme of activities / events that take place at the site? (+1)

If so, score the quality of the events programme (0-5):

3

Section A - Baseline Assessment - Management

- ☐ Is there a full-time staff presence on site? (+1)
- ☒ Has the site achieved a Green Flag award? (+1)
- ☐ Has the site achieved a Green Pennant award? (+1)
- ☐ Has the site achieved a Green Heritage award? (+1)

Site ID: 84

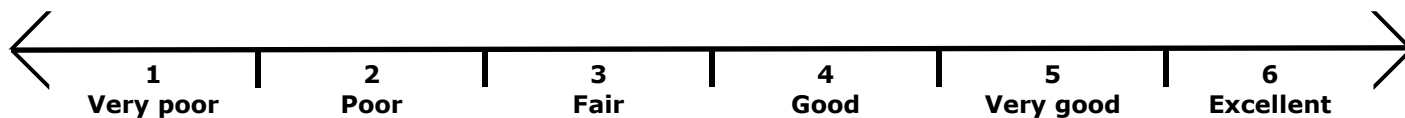
Site Name: East Greenwich Pleasaunce

Typology: Parks and gardens

Section B - Field Assessment

Quality Score - 56

Value Score - 32



A: Welcoming place

1. Welcoming:
2. Good and safe access:
3. Signage:
4. Equal access for all:
5. Site access:

B: Healthy, safe and secure

6. Safe equipment and facilities:
7. Personal security in open space:
8. Dog fouling:
9. Appropriate provision of facilities:
10. Quality of facilities:

C: Clean and well maintained

11. Litter and waste management:
12. Grounds maintenance and horticulture:
13. Building and infrastructure maintenance:

D: Sustainability

14. Environmental sustainability:
15. Waste minimisation:
16. Arboriculture and woodland management:

E: Conservation and heritage

17. Conservation of natural features, wild fauna and flora:
18. Conservation of landscape features:
19. Conservation of buildings and structures:
20. Structural townscape role:

F: Community involvement

21. Community involvement in management and development:
22. Appropriate provision for community:

G: Marketing

23. Marketing and promotion:
24. Provision of appropriate information:
25. Provision of appropriate educational / information:

H: Comments

Site ID: 84

Site Name: East Greenwich Pleasaunce

Typology: Parks and gardens

Section C - Play Provision**Quality Score - 5****Value Score - 26**

1. If a play area is within site, please note type (if known): Local playable space

2. Is there play equipment on site? ☒

If so;

3. How many separate items of equipment? 8 +1 Per item

4. Which age groups are catered for? (+1 each)

☒ A. Under 5 years☒ B. 5 to 11 years☐ C. Over 11 years

5. Which play activities are provided for? (+1 each)

☒ A. Balancing☒ E. Social Play☒ I. Viewing☒ B. Rocking☒ F. Swinging☒ J. Counting☒ C. Climbing / Agility☐ G. Rotating☐ K. Touching☒ D. Sliding☐ H. Jumping6. Is there impact absorbant surfacing around the equipment? ☒ +17. Is the play area fenced off from the rest of the open space? ☒ +1

If so;

8. Are there benches within the enclosure? ☒ +19. Are there litter bins within the enclosure? ☒ +110. Are gates outward opening? ☐ +111. Are gates self closing? ☒ +112. Is there a play area notice at the entrance stating dog free, children only and emergency contacts? ☒ +113. Is there space within the enclosure, separate from the equipped area, for informal play/ general? ☒ +1

14. Overall condition of play equipment (Score 1-3)

2

15. Is there other provision for play on site? ☒

16. If so, what? (Note condition for each feature, score 1-5)

A. MUGA

B. Interactive water play feature

C. Rebound wall

D. Skateboarding ramps

E. Youth shelter

F. Other

G. Overall condition of other play provision

17. Tick if scope for enhancement? ☒

Site ID: 84

Site Name: East Greenwich Pleasaunce

Typology: Parks and gardens

Section D - Active Recreation / Sport Provision

Quality Score - 19

Value Score - 10

☐ Is this part of the site accessible?

Note the number and condition score for each type of facility present on the site (score 1 - 3)

	No.	Score	Details (e.g. pitch surface)
1. Athletics track	<input type="text"/>	<input type="text"/>	<input type="text"/>
2. Football pitch (full size)	<input type="text"/>	<input type="text"/>	<input type="text"/>
3. Football pitch (junior)	<input type="text"/>	<input type="text"/>	<input type="text"/>
4. Rugby pitch	<input type="text"/>	<input type="text"/>	<input type="text"/>
5. Cricket pitch	<input type="text"/>	<input type="text"/>	<input type="text"/>
6. Outdoor bowls	<input type="text"/>	<input type="text"/>	<input type="text"/>
7. Other pitch	<input type="text"/>	<input type="text"/>	<input type="text"/>
8. Golf	<input type="text"/>	<input type="text"/>	<input type="text"/>
9. Other facilities	<input type="text"/>	<input type="text"/>	<input type="text"/>

☐ Tick if scope for enhancement**Evidence of informal recreational use**

10. What evidence of informal recreation was apparent at the time of the audit?

- | | | |
|--|---|---|
| <input checked="" type="checkbox"/> a. Walking / dog walking | <input checked="" type="checkbox"/> d. Sitting / relaxing | <input type="checkbox"/> g. Skateboarding |
| <input checked="" type="checkbox"/> b. Children's play | <input type="checkbox"/> e. Desire lines | <input type="checkbox"/> h. Cycling |
| <input type="checkbox"/> c. Teenagers 'hanging out' | <input type="checkbox"/> f. Horse riding | |

i. Other:

j: Overall provision for informal recreation (score 1-3):

☒ Tick if scope for enhancement**Basic amenities / site furniture provision**

	Score (1-3)		Score (1-3)
<input checked="" type="checkbox"/> 27. Operational toilets	<input type="text" value="2"/>	<input checked="" type="checkbox"/> 35. Dog bins	<input type="text" value="2"/>
<input checked="" type="checkbox"/> 28. Disabled toilets	<input type="text" value="2"/>	<input checked="" type="checkbox"/> 36. Seating	<input type="text" value="2"/>
<input type="checkbox"/> 29. Staff office	<input type="text"/>	<input type="checkbox"/> 37. Nature trail	<input type="text"/>
<input type="checkbox"/> 30. Onsite car parking	<input type="text"/>	<input type="checkbox"/> 38. Trim trail	<input type="text"/>
<input type="checkbox"/> 31. Offsite car parking	<input type="text"/>	<input type="checkbox"/> 39. Drinking water fountain	<input type="text"/>
<input checked="" type="checkbox"/> 32. Cafe	<input type="text" value="3"/>	<input type="checkbox"/> 40. Lifebelts	<input type="text"/>
<input type="checkbox"/> 33. Community centre	<input type="text"/>	<input type="checkbox"/> 41. Public telephone	<input type="text"/>
<input checked="" type="checkbox"/> 34. Litter bins	<input type="text" value="2"/>	<input checked="" type="checkbox"/> 42. Cycle parking	<input type="text" value="3"/>

43. Other basic amenities:

☒ Tick if scope for enhancement

Section E - Multi-Functionality

Functions	Existing	Potential
1. Water attenuation	<input checked="" type="checkbox"/>	<input checked="" type="checkbox"/>
2. Reduce air pollution	<input checked="" type="checkbox"/>	<input checked="" type="checkbox"/>
3. Reduce noise pollution	<input type="checkbox"/>	<input type="checkbox"/>
4. Biodiversity/wildlife enhancement	<input type="checkbox"/>	<input checked="" type="checkbox"/>
5. Cultural heritage	<input checked="" type="checkbox"/>	<input type="checkbox"/>
6. Visual enhancement	<input type="checkbox"/>	<input checked="" type="checkbox"/>
7. Space for people/informal recreation	<input checked="" type="checkbox"/>	<input checked="" type="checkbox"/>
8. Play	<input checked="" type="checkbox"/>	<input checked="" type="checkbox"/>
9. Food growing	<input checked="" type="checkbox"/>	<input type="checkbox"/>
10. Separation function	<input type="checkbox"/>	<input type="checkbox"/>

Recommended for SINC designation ☐ +2

Comments

MOL coincident with the open space

Site ID: 85 Site Name: Southern Park

Typology: Parks and gardens

Section A - Survey Information

Overall Quality Score - 66

Overall Value Score - 59

Date of audit: 14/04/2016

Time spent surveying: 30mins

Surveyor: AC

Survey site access: Whole site



Questions that contribute to the Quality score are in green

Questions that contribute to the Value score are in Yellow

Section A - Site Information

Quality Score - 0

Value Score - 10

Site ID: 85

Typology: Parks and gardens

Site name: Southern Park

Area (Ha): 2.64

Easting: 540005

Northing: 179118

Baseline Assessment - Planning Designations

National (Statutory) - Score of 3 if present

- ☐ Listed building
- ☐ Scheduled Monument
- ☐ Site of Special Scientific Interest (SSSI)
- ☐ National Nature Reserve (NNR)
- ☐ Green Belt
- ☐ AONB
- ☐ SPA

- ☐ SAC
- ☐ Ramsar
- ☐ World Heritage Site (and buffer)

National (Non-statutory) - Score of 3 if present

- ☐ EH Register of Historic Parks and Gardens
- ☒ Sustrans Cycle Routes
- ☒ Within a Flood Risk Zone

Site ID:

85

Site Name:

Southern Park

Typology:

Parks and gardens

Regional - Score of 2 if present

- ☒ **Site of Importance for Nature Conservation (SINC)**
- ☒ **MOL**
- ☐ **Green Chain**
- ☐ **Regionally Important Geological and Geomorphological Site**

Local - Score of 1 if present

- ☐ **Conservation Area**
- ☐ **Local Nature Reserve**
- ☐ **Riverside Walk**
- ☐ **Community Open Space**
- ☐ **Area of Special Character**
- ☐ **Historic Landscape**

Section A - Baseline Assessment - Community Involvement

- ☐ **Is there a 'Friends of' group for this site? (+1)**

Name of group:

- ☐ **Is there a programme of activities / events that take place at the site? (+1)**

If so, score the quality of the events programme (0-5):

0

Section A - Baseline Assessment - Management

- ☐ **Is there a full-time staff presence on site? (+1)**
- ☐ **Has the site achieved a Green Flag award? (+1)**
- ☐ **Has the site achieved a Green Pennant award? (+1)**
- ☐ **Has the site achieved a Green Heritage award? (+1)**

Site ID: 85

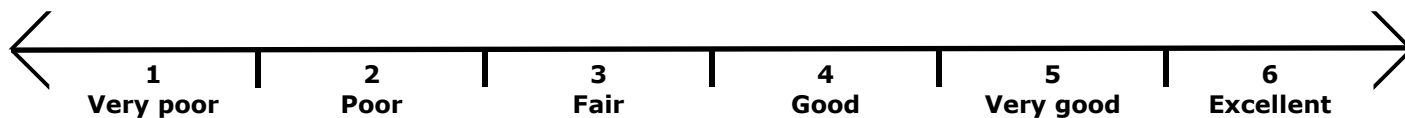
Site Name: Southern Park

Typology: Parks and gardens

Section B - Field Assessment

Quality Score - 58

Value Score - 27



A: Welcoming place

1. Welcoming:
2. Good and safe access:
3. Signage:
4. Equal access for all:
5. Site access:

B: Healthy, safe and secure

6. Safe equipment and facilities:
7. Personal security in open space:
8. Dog fouling:
9. Appropriate provision of facilities:
10. Quality of facilities:

C: Clean and well maintained

11. Litter and waste management:
12. Grounds maintenance and horticulture:
13. Building and infrastructure maintenance:

D: Sustainability

14. Environmental sustainability:
15. Waste minimisation:
16. Arboriculture and woodland management:

E: Conservation and heritage

17. Conservation of natural features, wild fauna and flora:
18. Conservation of landscape features:
19. Conservation of buildings and structures:
20. Structural townscape role:

F: Community involvement

21. Community involvement in management and development:
22. Appropriate provision for community:

G: Marketing

23. Marketing and promotion:
24. Provision of appropriate information:
25. Provision of appropriate educational / information:

H: Comments

Site ID: 85

Site Name: Southern Park

Typology: Parks and gardens

Section C - Play Provision**Quality Score - 2****Value Score - 16**

1. If a play area is within site, please note type (if known): Local playable space

2. Is there play equipment on site? ☒

If so;

3. How many separate items of equipment? 4 +1 Per item

4. Which age groups are catered for? (+1 each)

☒ A. Under 5 years☒ B. 5 to 11 years☐ C. Over 11 years

5. Which play activities are provided for? (+1 each)

☒ A. Balancing☒ E. Social Play☒ I. Viewing☒ B. Rocking☒ F. Swinging☒ J. Counting☒ C. Climbing / Agility☐ G. Rotating☒ K. Touching☒ D. Sliding☐ H. Jumping6. Is there impact absorbant surfacing around the equipment? ☒ +17. Is the play area fenced off from the rest of the open space? ☐ +1

If so;

8. Are there benches within the enclosure? ☐ +19. Are there litter bins within the enclosure? ☐ +110. Are gates outward opening? ☐ +111. Are gates self closing? ☐ +112. Is there a play area notice at the entrance stating dog free, children only and emergency contacts? ☐ +113. Is there space within the enclosure, separate from the equipped area, for informal play/ general? ☐ +1

14. Overall condition of play equipment (Score 1-3)

2

15. Is there other provision for play on site? ☐

16. If so, what? (Note condition for each feature, score 1-5)

A. MUGA

B. Interactive water play feature

C. Rebound wall

D. Skateboarding ramps

E. Youth shelter

F. Other

G. Overall condition of other play provision

17. Tick if scope for enhancement? ☒

Site ID:	85	Site Name:	Southern Park
Typology:	Parks and gardens		

Section D - Active Recreation / Sport Provision

Quality Score - 6

Value Score - 6

☐ Is this part of the site accessible?

Note the number and condition score for each type of facility present on the site (score 1 - 3)

	No.	Score	Details (e.g. pitch surface)
1. Athletics track	<input type="text"/>	<input type="text"/>	<input type="text"/>
2. Football pitch (full size)	<input type="text"/>	<input type="text"/>	<input type="text"/>
3. Football pitch (junior)	<input type="text"/>	<input type="text"/>	<input type="text"/>
4. Rugby pitch	<input type="text"/>	<input type="text"/>	<input type="text"/>
5. Cricket pitch	<input type="text"/>	<input type="text"/>	<input type="text"/>
6. Outdoor bowls	<input type="text"/>	<input type="text"/>	<input type="text"/>
7. Other pitch	<input type="text"/>	<input type="text"/>	<input type="text"/>
8. Golf	<input type="text"/>	<input type="text"/>	<input type="text"/>
9. Other facilities	<input type="text"/>	<input type="text"/>	<input type="text"/>

☐ Tick if scope for enhancement

Evidence of informal recreational use

10. What evidence of informal recreation was apparent at the time of the audit?

- | | | |
|--|---|---|
| <input checked="" type="checkbox"/> a. Walking / dog walking | <input checked="" type="checkbox"/> d. Sitting / relaxing | <input type="checkbox"/> g. Skateboarding |
| <input checked="" type="checkbox"/> b. Children's play | <input type="checkbox"/> e. Desire lines | <input type="checkbox"/> h. Cycling |
| <input checked="" type="checkbox"/> c. Teenagers 'hanging out' | <input type="checkbox"/> f. Horse riding | |

i. Other:

j: Overall provision for informal recreation (score 1-3):

☒ Tick if scope for enhancement

Basic amenities / site furniture provision

	Score (1-3)		Score (1-3)
<input type="checkbox"/> 27. Operational toilets	<input type="text"/>	<input type="checkbox"/> 35. Dog bins	<input type="text"/>
<input type="checkbox"/> 28. Disabled toilets	<input type="text"/>	<input checked="" type="checkbox"/> 36. Seating	<input type="text" value="2"/>
<input type="checkbox"/> 29. Staff office	<input type="text"/>	<input type="checkbox"/> 37. Nature trail	<input type="text"/>
<input type="checkbox"/> 30. Onsite car parking	<input type="text"/>	<input type="checkbox"/> 38. Trim trail	<input type="text"/>
<input type="checkbox"/> 31. Offsite car parking	<input type="text"/>	<input type="checkbox"/> 39. Drinking water fountain	<input type="text"/>
<input type="checkbox"/> 32. Cafe	<input type="text"/>	<input type="checkbox"/> 40. Lifebelts	<input type="text"/>
<input type="checkbox"/> 33. Community centre	<input type="text"/>	<input type="checkbox"/> 41. Public telephone	<input type="text"/>
<input checked="" type="checkbox"/> 34. Litter bins	<input type="text" value="2"/>	<input type="checkbox"/> 42. Cycle parking	<input type="text"/>

43. Other basic amenities:

☒ Tick if scope for enhancement

Section E - Multi-Functionality

Functions	Existing	Potential
1. Water attenuation	<input type="checkbox"/>	<input checked="" type="checkbox"/>
2. Reduce air pollution	<input checked="" type="checkbox"/>	<input checked="" type="checkbox"/>
3. Reduce noise pollution	<input type="checkbox"/>	<input type="checkbox"/>
4. Biodiversity/wildlife enhancement	<input checked="" type="checkbox"/>	<input checked="" type="checkbox"/>
5. Cultural heritage	<input type="checkbox"/>	<input type="checkbox"/>
6. Visual enhancement	<input checked="" type="checkbox"/>	<input checked="" type="checkbox"/>
7. Space for people/informal recreation	<input checked="" type="checkbox"/>	<input checked="" type="checkbox"/>
8. Play	<input checked="" type="checkbox"/>	<input checked="" type="checkbox"/>
9. Food growing	<input type="checkbox"/>	<input type="checkbox"/>
10. Separation function	<input checked="" type="checkbox"/>	<input checked="" type="checkbox"/>
Recommended for SINC designation		<input type="checkbox"/> +2

Comments

SINCs coincident with the open space

Site Number:

GrBI13

Subsection:

AC41

Name:

Greenwich Ecology Park and Southern Park

MOL coincident with the open space

MOL ID:

MOL38

Site ID: 86 Site Name: Eglinton Hill Bird Sanctuary

Typology: Natural and semi-natural greenspace

Section A - Survey Information

Overall Quality Score - 36

Overall Value Score - 17

Date of audit: 27/04/2016

Time spent surveying: 10 minutes

Surveyor: TB

Survey site access: No access



Questions that contribute to the Quality score are in green

Questions that contribute to the Value score are in Yellow

Section A - Site Information

Quality Score - 0

Value Score - 1

Site ID: 86

Typology: Natural and semi-natural greenspace

Site name: Eglinton Hill Bird Sanctuary

Area (Ha): 0.12

Easting: 543763

Northing: 177447

Baseline Assessment - Planning Designations

National (Statutory) - Score of 3 if present

- ☐ Listed building
- ☐ Scheduled Monument
- ☐ Site of Special Scientific Interest (SSSI)
- ☐ National Nature Reserve (NNR)
- ☐ Green Belt
- ☐ AONB
- ☐ SPA

- ☐ SAC
- ☐ Ramsar
- ☐ World Heritage Site (and buffer)

National (Non-statutory) - Score of 3 if present

- ☐ EH Register of Historic Parks and Gardens
- ☐ Sustrans Cycle Routes
- ☐ Within a Flood Risk Zone

Site ID: 86

Site Name: Eglinton Hill Bird Sanctuary

Typology: Natural and semi-natural greenspace

Regional - Score of 2 if present

- ☐ Site of Importance for Nature Conservation (SINC)
- ☐ MOL
- ☐ Green Chain
- ☐ Regionally Important Geological and Geomorphological Site

Local - Score of 1 if present

- ☐ Conservation Area
- ☐ Local Nature Reserve
- ☐ Riverside Walk
- ☒ Community Open Space
- ☐ Area of Special Character
- ☐ Historic Landscape

Section A - Baseline Assessment - Community Involvement

- ☐ Is there a 'Friends of' group for this site? (+1)

Name of group:

- ☐ Is there a programme of activities / events that take place at the site? (+1)

If so, score the quality of the events programme (0-5):

0

Section A - Baseline Assessment - Management

- ☐ Is there a full-time staff presence on site? (+1)
- ☐ Has the site achieved a Green Flag award? (+1)
- ☐ Has the site achieved a Green Pennant award? (+1)
- ☐ Has the site achieved a Green Heritage award? (+1)

Site ID: 86

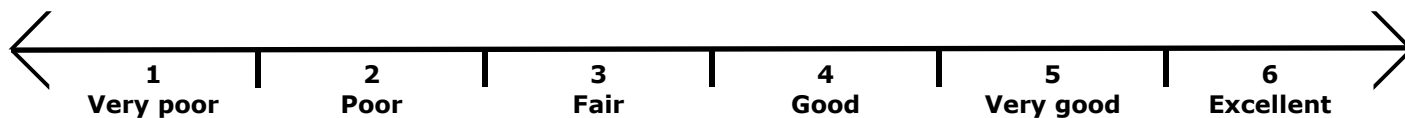
Site Name: Eglinton Hill Bird Sanctuary

Typology: Natural and semi-natural greenspace

Section B - Field Assessment

Quality Score - 36

Value Score - 16



A: Welcoming place

1. Welcoming:
2. Good and safe access:
3. Signage:
4. Equal access for all:
5. Site access:

B: Healthy, safe and secure

6. Safe equipment and facilities:
7. Personal security in open space:
8. Dog fouling:
9. Appropriate provision of facilities:
10. Quality of facilities:

C: Clean and well maintained

11. Litter and waste management:
12. Grounds maintenance and horticulture:
13. Building and infrastructure maintenance:

D: Sustainability

14. Environmental sustainability:
15. Waste minimisation:
16. Arboriculture and woodland management:

E: Conservation and heritage

17. Conservation of natural features, wild fauna and flora:
18. Conservation of landscape features:
19. Conservation of buildings and structures:
20. Structural townscape role:

F: Community involvement

21. Community involvement in management and development:
22. Appropriate provision for community:

G: Marketing

23. Marketing and promotion:
24. Provision of appropriate information:
25. Provision of appropriate educational / information:

H: Comments

Site ID: 86

Site Name: Eglinton Hill Bird Sanctuary

Typology: Natural and semi-natural greenspace

Section C - Play Provision

Quality Score - 0

Value Score - 0

1. If a play area is within site, please note type (if known):

2. Is there play equipment on site? ☐

If so;

3. How many separate items of equipment?

+1 Per item

4. Which age groups are catered for? (+1 each)

☐ A. Under 5 years

☐ B. 5 to 11 years

☐ C. Over 11 years

5. Which play activities are provided for? (+1 each)

☐ A. Balancing

☐ E. Social Play

☐ I. Viewing

☐ B. Rocking

☐ F. Swinging

☐ J. Counting

☐ C. Climbing / Agility

☐ G. Rotating

☐ K. Touching

☐ D. Sliding

☐ H. Jumping

6. Is there impact absorbant surfacing around the equipment?

☐ +1

7. Is the play area fenced off from the rest of the open space?

☐ +1

If so;

8. Are there benches within the enclosure?

☐ +1

9. Are there litter bins within the enclosure?

☐ +1

10. Are gates outward opening?

☐ +1

11. Are gates self closing?

☐ +1

12. Is there a play area notice at the entrance stating dog free, children only and emergency contacts?

☐ +1

13. Is there space within the enclosure, separate from the equipped area, for informal play/ general?

☐ +1

14. Overall condition of play equipment (Score 1-3)

15. Is there other provision for play on site? ☐

16. If so, what? (Note condition for each feature, score 1-5)

A. MUGA

B. Interactive water play feature

C. Rebound wall

D. Skateboarding ramps

E. Youth shelter

F. Other

G. Overall condition of other play provision

17. Tick if scope for enhancement? ☐

Site ID: 86 Site Name: Eglinton Hill Bird Sanctuary

Typology: Natural and semi-natural greenspace

Section D - Active Recreation / Sport Provision

Quality Score - 0

Value Score - 0

☐ Is this part of the site accessible?

Note the number and condition score for each type of facility present on the site (score 1 - 3)

	No.	Score	Details (e.g. pitch surface)
1. Athletics track	<input type="text"/>	<input type="text"/>	<input type="text"/>
2. Football pitch (full size)	<input type="text"/>	<input type="text"/>	<input type="text"/>
3. Football pitch (junior)	<input type="text"/>	<input type="text"/>	<input type="text"/>
4. Rugby pitch	<input type="text"/>	<input type="text"/>	<input type="text"/>
5. Cricket pitch	<input type="text"/>	<input type="text"/>	<input type="text"/>
6. Outdoor bowls	<input type="text"/>	<input type="text"/>	<input type="text"/>
7. Other pitch	<input type="text"/>	<input type="text"/>	<input type="text"/>
8. Golf	<input type="text"/>	<input type="text"/>	<input type="text"/>
9. Other facilities	<input type="text"/>	<input type="text"/>	<input type="text"/>

☐ Tick if scope for enhancement

Evidence of informal recreational use

10. What evidence of informal recreation was apparent at the time of the audit?

- | | | |
|---|--|---|
| <input type="checkbox"/> a. Walking / dog walking | <input type="checkbox"/> d. Sitting / relaxing | <input type="checkbox"/> g. Skateboarding |
| <input type="checkbox"/> b. Children's play | <input type="checkbox"/> e. Desire lines | <input type="checkbox"/> h. Cycling |
| <input type="checkbox"/> c. Teenagers 'hanging out' | <input type="checkbox"/> f. Horse riding | |

i. Other:

j: Overall provision for informal recreation (score 1-3):

☒ Tick if scope for enhancement

Basic amenities / site furniture provision

	Score (1-3)		Score (1-3)
<input type="checkbox"/> 27. Operational toilets	<input type="text"/>	<input type="checkbox"/> 35. Dog bins	<input type="text"/>
<input type="checkbox"/> 28. Disabled toilets	<input type="text"/>	<input type="checkbox"/> 36. Seating	<input type="text"/>
<input type="checkbox"/> 29. Staff office	<input type="text"/>	<input type="checkbox"/> 37. Nature trail	<input type="text"/>
<input type="checkbox"/> 30. Onsite car parking	<input type="text"/>	<input type="checkbox"/> 38. Trim trail	<input type="text"/>
<input type="checkbox"/> 31. Offsite car parking	<input type="text"/>	<input type="checkbox"/> 39. Drinking water fountain	<input type="text"/>
<input type="checkbox"/> 32. Cafe	<input type="text"/>	<input type="checkbox"/> 40. Lifebelts	<input type="text"/>
<input type="checkbox"/> 33. Community centre	<input type="text"/>	<input type="checkbox"/> 41. Public telephone	<input type="text"/>
<input type="checkbox"/> 34. Litter bins	<input type="text"/>	<input type="checkbox"/> 42. Cycle parking	<input type="text"/>

43. Other basic amenities:

☒ Tick if scope for enhancement

Section E - Multi-Functionality

Functions	Existing	Potential
1. Water attenuation	<input type="checkbox"/>	<input type="checkbox"/>
2. Reduce air pollution	<input checked="" type="checkbox"/>	<input type="checkbox"/>
3. Reduce noise pollution	<input type="checkbox"/>	<input type="checkbox"/>
4. Biodiversity/wildlife enhancement	<input checked="" type="checkbox"/>	<input type="checkbox"/>
5. Cultural heritage	<input type="checkbox"/>	<input type="checkbox"/>
6. Visual enhancement	<input type="checkbox"/>	<input checked="" type="checkbox"/>
7. Space for people/informal recreation	<input type="checkbox"/>	<input checked="" type="checkbox"/>
8. Play	<input type="checkbox"/>	<input type="checkbox"/>
9. Food growing	<input type="checkbox"/>	<input type="checkbox"/>
10. Separation function	<input type="checkbox"/>	<input checked="" type="checkbox"/>
Recommended for SINC designation		<input type="checkbox"/> +2

Comments

The site is a fenced off area of overgrown vegetation some of which are mature trees.

MOL coincident with the open space

Site ID: 87 Site Name: Elmbrook Gardens

Typology: Amenity greenspace

Section A - Survey Information

Overall Quality Score - 39

Overall Value Score - 20

Date of audit: 01/06/2016

Time spent surveying: 15 minutes

Surveyor: TB

Survey site access: Whole site



Questions that contribute to the Quality score are in green

Questions that contribute to the Value score are in Yellow

Section A - Site Information

Quality Score - 0

Value Score - 0

Site ID: 87

Typology: Amenity greenspace

Site name: Elmbrook Gardens

Area (Ha): 0.28

Easting: 542398

Northing: 175305

Baseline Assessment - Planning Designations

National (Statutory) - Score of 3 if present

- ☐ Listed building
- ☐ Scheduled Monument
- ☐ Site of Special Scientific Interest (SSSI)
- ☐ National Nature Reserve (NNR)
- ☐ Green Belt
- ☐ AONB
- ☐ SPA

- ☐ SAC
- ☐ Ramsar
- ☐ World Heritage Site (and buffer)

National (Non-statutory) - Score of 3 if present

- ☐ EH Register of Historic Parks and Gardens
- ☐ Sustrans Cycle Routes
- ☐ Within a Flood Risk Zone

Site ID: 87 Site Name: Elmbrook Gardens

Typology: Amenity greenspace

Regional - Score of 2 if present

- ☐ Site of Importance for Nature Conservation (SINC)
- ☐ MOL
- ☐ Green Chain
- ☐ Regionally Important Geological and Geomorphological Site

Local - Score of 1 if present

- ☐ Conservation Area
- ☐ Local Nature Reserve
- ☐ Riverside Walk
- ☐ Community Open Space
- ☐ Area of Special Character
- ☐ Historic Landscape

Section A - Baseline Assessment - Community Involvement

- ☐ Is there a 'Friends of' group for this site? (+1)

Name of group:

- ☐ Is there a programme of activities / events that take place at the site? (+1)

If so, score the quality of the events programme (0-5):

0

Section A - Baseline Assessment - Management

- ☐ Is there a full-time staff presence on site? (+1)
- ☐ Has the site achieved a Green Flag award? (+1)
- ☐ Has the site achieved a Green Pennant award? (+1)
- ☐ Has the site achieved a Green Heritage award? (+1)

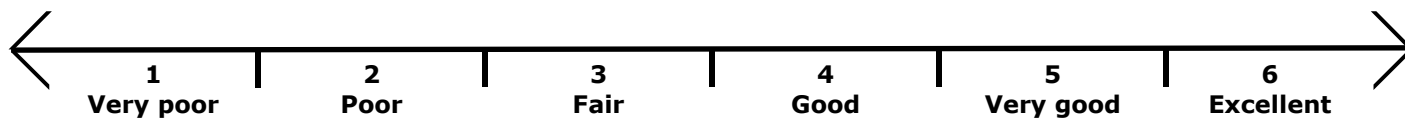
Site ID: 87 Site Name: Elmbrook Gardens

Typology: Amenity greenspace

Section B - Field Assessment

Quality Score - 37

Value Score - 19



A: Welcoming place

1. Welcoming:
2. Good and safe access:
3. Signage:
4. Equal access for all:
5. Site access:

B: Healthy, safe and secure

6. Safe equipment and facilities:
7. Personal security in open space:
8. Dog fouling:
9. Appropriate provision of facilities:
10. Quality of facilities:

C: Clean and well maintained

11. Litter and waste management:
12. Grounds maintenance and horticulture:
13. Building and infrastructure maintenance:

D: Sustainability

14. Environmental sustainability:
15. Waste minimisation:
16. Arboriculture and woodland management:

E: Conservation and heritage

17. Conservation of natural features, wild fauna and flora:
18. Conservation of landscape features:
19. Conservation of buildings and structures:
20. Structural townscape role:

F: Community involvement

21. Community involvement in management and development:
22. Appropriate provision for community:

G: Marketing

23. Marketing and promotion:
24. Provision of appropriate information:
25. Provision of appropriate educational / information:

H: Comments

Site ID: 87 Site Name: Elmbrook Gardens

Typology: Amenity greenspace

Section C - Play Provision

Quality Score - 0

Value Score - 0

1. If a play area is within site, please note type (if known):

2. Is there play equipment on site? ☐

If so;

3. How many separate items of equipment?

+1 Per item

4. Which age groups are catered for? (+1 each)

☐ A. Under 5 years

☐ B. 5 to 11 years

☐ C. Over 11 years

5. Which play activities are provided for? (+1 each)

☐ A. Balancing

☐ E. Social Play

☐ I. Viewing

☐ B. Rocking

☐ F. Swinging

☐ J. Counting

☐ C. Climbing / Agility

☐ G. Rotating

☐ K. Touching

☐ D. Sliding

☐ H. Jumping

6. Is there impact absorbant surfacing around the equipment?

☐ +1

7. Is the play area fenced off from the rest of the open space?

☐ +1

If so;

8. Are there benches within the enclosure?

☐ +1

9. Are there litter bins within the enclosure?

☐ +1

10. Are gates outward opening?

☐ +1

11. Are gates self closing?

☐ +1

12. Is there a play area notice at the entrance stating dog free, children only and emergency contacts?

☐ +1

13. Is there space within the enclosure, separate from the equipped area, for informal play/ general?

☐ +1

14. Overall condition of play equipment (Score 1-3)

15. Is there other provision for play on site? ☐

16. If so, what? (Note condition for each feature, score 1-5)

A. MUGA

B. Interactive water play feature

C. Rebound wall

D. Skateboarding ramps

E. Youth shelter

F. Other

G. Overall condition of other play provision

17. Tick if scope for enhancement? ☐

Site ID: 87 Site Name: Elmbrook Gardens

Typology: Amenity greenspace

Section D - Active Recreation / Sport Provision

Quality Score - 2

Value Score - 1

☐ Is this part of the site accessible?

Note the number and condition score for each type of facility present on the site (score 1 - 3)

	No.	Score	Details (e.g. pitch surface)
1. Athletics track	<input type="text"/>	<input type="text"/>	<input type="text"/>
2. Football pitch (full size)	<input type="text"/>	<input type="text"/>	<input type="text"/>
3. Football pitch (junior)	<input type="text"/>	<input type="text"/>	<input type="text"/>
4. Rugby pitch	<input type="text"/>	<input type="text"/>	<input type="text"/>
5. Cricket pitch	<input type="text"/>	<input type="text"/>	<input type="text"/>
6. Outdoor bowls	<input type="text"/>	<input type="text"/>	<input type="text"/>
7. Other pitch	<input type="text"/>	<input type="text"/>	<input type="text"/>
8. Golf	<input type="text"/>	<input type="text"/>	<input type="text"/>
9. Other facilities	<input type="text"/>	<input type="text"/>	<input type="text"/>

☐ Tick if scope for enhancement

Evidence of informal recreational use

10. What evidence of informal recreation was apparent at the time of the audit?

- | | | |
|--|--|---|
| <input checked="" type="checkbox"/> a. Walking / dog walking | <input type="checkbox"/> d. Sitting / relaxing | <input type="checkbox"/> g. Skateboarding |
| <input type="checkbox"/> b. Children's play | <input type="checkbox"/> e. Desire lines | <input type="checkbox"/> h. Cycling |
| <input type="checkbox"/> c. Teenagers 'hanging out' | <input type="checkbox"/> f. Horse riding | |

i. Other:

j: Overall provision for informal recreation (score 1-3):

☐ Tick if scope for enhancement

Basic amenities / site furniture provision

	Score (1-3)		Score (1-3)
<input type="checkbox"/> 27. Operational toilets	<input type="text"/>	<input type="checkbox"/> 35. Dog bins	<input type="text"/>
<input type="checkbox"/> 28. Disabled toilets	<input type="text"/>	<input type="checkbox"/> 36. Seating	<input type="text"/>
<input type="checkbox"/> 29. Staff office	<input type="text"/>	<input type="checkbox"/> 37. Nature trail	<input type="text"/>
<input type="checkbox"/> 30. Onsite car parking	<input type="text"/>	<input type="checkbox"/> 38. Trim trail	<input type="text"/>
<input type="checkbox"/> 31. Offsite car parking	<input type="text"/>	<input type="checkbox"/> 39. Drinking water fountain	<input type="text"/>
<input type="checkbox"/> 32. Cafe	<input type="text"/>	<input type="checkbox"/> 40. Lifebelts	<input type="text"/>
<input type="checkbox"/> 33. Community centre	<input type="text"/>	<input type="checkbox"/> 41. Public telephone	<input type="text"/>
<input type="checkbox"/> 34. Litter bins	<input type="text"/>	<input type="checkbox"/> 42. Cycle parking	<input type="text"/>

43. Other basic amenities:

☐ Tick if scope for enhancement

Section E - Multi-Functionality

Functions	Existing	Potential
1. Water attenuation	<input type="checkbox"/>	<input type="checkbox"/>
2. Reduce air pollution	<input type="checkbox"/>	<input checked="" type="checkbox"/>
3. Reduce noise pollution	<input type="checkbox"/>	<input type="checkbox"/>
4. Biodiversity/wildlife enhancement	<input type="checkbox"/>	<input checked="" type="checkbox"/>
5. Cultural heritage	<input type="checkbox"/>	<input type="checkbox"/>
6. Visual enhancement	<input type="checkbox"/>	<input checked="" type="checkbox"/>
7. Space for people/informal recreation	<input type="checkbox"/>	<input checked="" type="checkbox"/>
8. Play	<input type="checkbox"/>	<input checked="" type="checkbox"/>
9. Food growing	<input type="checkbox"/>	<input type="checkbox"/>
10. Separation function	<input type="checkbox"/>	<input checked="" type="checkbox"/>
Recommended for SINC designation		<input type="checkbox"/> +2

Comments

MOL coincident with the open space

Site ID: 88 Site Name: Eltham Cemetery

Typology: Cemeteries and churchyards

Section A - Survey Information

Overall Quality Score - 79

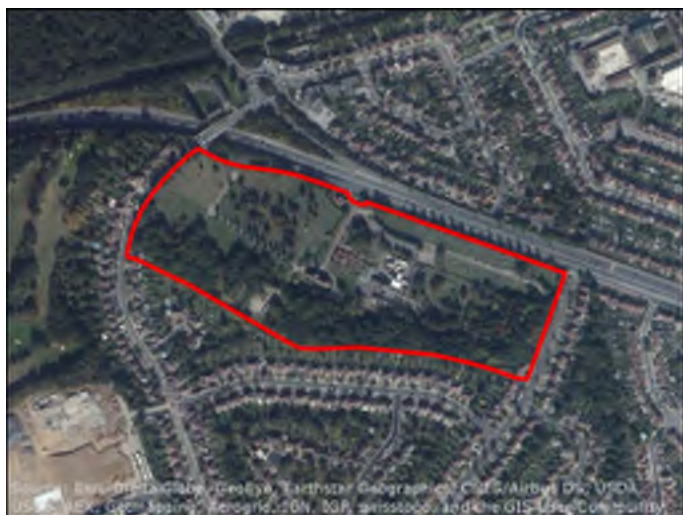
Overall Value Score - 47

Date of audit: 26/05/2016

Time spent surveying: 30 mins

Surveyor: TB

Survey site access: Whole site



Questions that contribute to the Quality score are in green

Questions that contribute to the Value score are in Yellow

Section A - Site Information

Quality Score - 0

Value Score - 11

Site ID: 88

Typology: Cemeteries and churchyards

Site name: Eltham Cemetery

Area (Ha): 10.48

Easting: 544674

Northing: 175109

Baseline Assessment - Planning Designations

National (Statutory) - Score of 3 if present

- ☐ Listed building
- ☐ Scheduled Monument
- ☐ Site of Special Scientific Interest (SSSI)
- ☐ National Nature Reserve (NNR)
- ☐ Green Belt
- ☐ AONB
- ☐ SPA

- ☐ SAC
- ☐ Ramsar
- ☐ World Heritage Site (and buffer)

National (Non-statutory) - Score of 3 if present

- ☐ EH Register of Historic Parks and Gardens
- ☒ Sustrans Cycle Routes
- ☒ Within a Flood Risk Zone

Site ID: 88 Site Name: Eltham Cemetery

Typology: Cemeteries and churchyards

Regional - Score of 2 if present

- ☐ Site of Importance for Nature Conservation (SINC)
- ☒ MOL
- ☒ Green Chain
- ☐ Regionally Important Geological and Geomorphological Site

Local - Score of 1 if present

- ☐ Conservation Area
- ☐ Local Nature Reserve
- ☐ Riverside Walk
- ☐ Community Open Space
- ☒ Area of Special Character
- ☐ Historic Landscape

Section A - Baseline Assessment - Community Involvement

- ☐ Is there a 'Friends of' group for this site? (+1)

Name of group:

- ☐ Is there a programme of activities / events that take place at the site? (+1)

If so, score the quality of the events programme (0-5):

0

Section A - Baseline Assessment - Management

- ☐ Is there a full-time staff presence on site? (+1)
- ☐ Has the site achieved a Green Flag award? (+1)
- ☐ Has the site achieved a Green Pennant award? (+1)
- ☐ Has the site achieved a Green Heritage award? (+1)

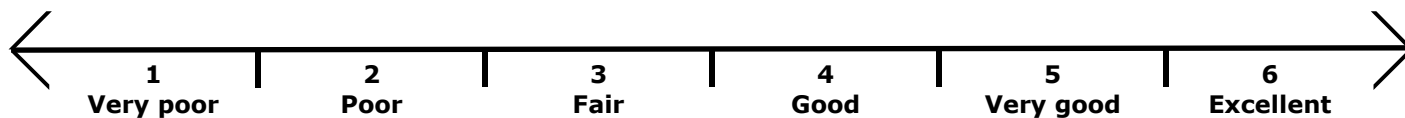
Site ID: 88 Site Name: Eltham Cemetery

Typology: Cemeteries and churchyards

Section B - Field Assessment

Quality Score - 60

Value Score - 26



A: Welcoming place

1. Welcoming: 4
2. Good and safe access: 3
3. Signage: 4
4. Equal access for all: 4
5. Site access: Opening hours

B: Healthy, safe and secure

6. Safe equipment and facilities: 3
7. Personal security in open space: 3
8. Dog fouling: 3
9. Appropriate provision of facilities: 4
10. Quality of facilities: 4

C: Clean and well maintained

11. Litter and waste management: 4
12. Grounds maintenance and horticulture: 4
13. Building and infrastructure maintenance: 4

D: Sustainability

14. Environmental sustainability: 4
15. Waste minimisation: 4
16. Arboriculture and woodland management: 4

E: Conservation and heritage

17. Conservation of natural features, wild fauna and flora: 5
18. Conservation of landscape features: 3
19. Conservation of buildings and structures: 4
20. Structural townscape role:

F: Community involvement

21. Community involvement in management and development: 3
22. Appropriate provision for community: 3

G: Marketing

23. Marketing and promotion: 4
24. Provision of appropriate information: 4
25. Provision of appropriate educational / information: 2

H: Comments

Site ID: 88 Site Name: Eltham Cemetery

Typology: Cemeteries and churchyards

Section C - Play Provision

Quality Score - 0

Value Score - 0

1. If a play area is within site, please note type (if known):

2. Is there play equipment on site? ☐

If so;

3. How many separate items of equipment?

+1 Per item

4. Which age groups are catered for? (+1 each)

☐ A. Under 5 years

☐ B. 5 to 11 years

☐ C. Over 11 years

5. Which play activities are provided for? (+1 each)

☐ A. Balancing

☐ E. Social Play

☐ I. Viewing

☐ B. Rocking

☐ F. Swinging

☐ J. Counting

☐ C. Climbing / Agility

☐ G. Rotating

☐ K. Touching

☐ D. Sliding

☐ H. Jumping

6. Is there impact absorbant surfacing around the equipment?

☐ +1

7. Is the play area fenced off from the rest of the open space?

☐ +1

If so;

8. Are there benches within the enclosure?

☐ +1

9. Are there litter bins within the enclosure?

☐ +1

10. Are gates outward opening?

☐ +1

11. Are gates self closing?

☐ +1

12. Is there a play area notice at the entrance stating dog free, children only and emergency contacts?

☐ +1

13. Is there space within the enclosure, separate from the equipped area, for informal play/ general?

☐ +1

14. Overall condition of play equipment (Score 1-3)

15. Is there other provision for play on site? ☐

16. If so, what? (Note condition for each feature, score 1-5)

A. MUGA

B. Interactive water play feature

C. Rebound wall

D. Skateboarding ramps

E. Youth shelter

F. Other

G. Overall condition of other play provision

17. Tick if scope for enhancement? ☐

Site ID: 88 Site Name: Eltham Cemetery

Typology: Cemeteries and churchyards

Section D - Active Recreation / Sport Provision

Quality Score - 19

Value Score - 10

☐ Is this part of the site accessible?

Note the number and condition score for each type of facility present on the site (score 1 - 3)

	No.	Score	Details (e.g. pitch surface)
1. Athletics track	<input type="text"/>	<input type="text"/>	<input type="text"/>
2. Football pitch (full size)	<input type="text"/>	<input type="text"/>	<input type="text"/>
3. Football pitch (junior)	<input type="text"/>	<input type="text"/>	<input type="text"/>
4. Rugby pitch	<input type="text"/>	<input type="text"/>	<input type="text"/>
5. Cricket pitch	<input type="text"/>	<input type="text"/>	<input type="text"/>
6. Outdoor bowls	<input type="text"/>	<input type="text"/>	<input type="text"/>
7. Other pitch	<input type="text"/>	<input type="text"/>	<input type="text"/>
8. Golf	<input type="text"/>	<input type="text"/>	<input type="text"/>
9. Other facilities	<input type="text"/>	<input type="text"/>	<input type="text"/>

☐ Tick if scope for enhancement

Evidence of informal recreational use

10. What evidence of informal recreation was apparent at the time of the audit?

- | | | |
|--|---|---|
| <input checked="" type="checkbox"/> a. Walking / dog walking | <input checked="" type="checkbox"/> d. Sitting / relaxing | <input type="checkbox"/> g. Skateboarding |
| <input type="checkbox"/> b. Children's play | <input type="checkbox"/> e. Desire lines | <input type="checkbox"/> h. Cycling |
| <input type="checkbox"/> c. Teenagers 'hanging out' | <input type="checkbox"/> f. Horse riding | |

i. Other:

j: Overall provision for informal recreation (score 1-3):

☐ Tick if scope for enhancement

Basic amenities / site furniture provision

	Score (1-3)		Score (1-3)
<input checked="" type="checkbox"/> 27. Operational toilets	<input type="text" value="2"/>	<input type="checkbox"/> 35. Dog bins	<input type="text"/>
<input checked="" type="checkbox"/> 28. Disabled toilets	<input type="text" value="2"/>	<input checked="" type="checkbox"/> 36. Seating	<input type="text" value="2"/>
<input checked="" type="checkbox"/> 29. Staff office	<input type="text" value="2"/>	<input type="checkbox"/> 37. Nature trail	<input type="text"/>
<input checked="" type="checkbox"/> 30. Onsite car parking	<input type="text" value="2"/>	<input type="checkbox"/> 38. Trim trail	<input type="text"/>
<input checked="" type="checkbox"/> 31. Offsite car parking	<input type="text" value="2"/>	<input type="checkbox"/> 39. Drinking water fountain	<input type="text"/>
<input checked="" type="checkbox"/> 32. Cafe	<input type="text" value="2"/>	<input type="checkbox"/> 40. Lifebelts	<input type="text"/>
<input type="checkbox"/> 33. Community centre	<input type="text"/>	<input type="checkbox"/> 41. Public telephone	<input type="text"/>
<input checked="" type="checkbox"/> 34. Litter bins	<input type="text" value="3"/>	<input type="checkbox"/> 42. Cycle parking	<input type="text"/>

43. Other basic amenities:

☒ Tick if scope for enhancement

Section E - Multi-Functionality

Functions	Existing	Potential
1. Water attenuation	<input type="checkbox"/>	<input type="checkbox"/>
2. Reduce air pollution	<input checked="" type="checkbox"/>	<input checked="" type="checkbox"/>
3. Reduce noise pollution	<input checked="" type="checkbox"/>	<input checked="" type="checkbox"/>
4. Biodiversity/wildlife enhancement	<input checked="" type="checkbox"/>	<input checked="" type="checkbox"/>
5. Cultural heritage	<input checked="" type="checkbox"/>	<input checked="" type="checkbox"/>
6. Visual enhancement	<input checked="" type="checkbox"/>	<input checked="" type="checkbox"/>
7. Space for people/informal recreation	<input checked="" type="checkbox"/>	<input checked="" type="checkbox"/>
8. Play	<input type="checkbox"/>	<input type="checkbox"/>
9. Food growing	<input type="checkbox"/>	<input type="checkbox"/>
10. Separation function	<input checked="" type="checkbox"/>	<input checked="" type="checkbox"/>
Recommended for SINC designation		<input type="checkbox"/> +2

Comments

MOL coincident with the open space

MOL ID:

MOL62

Site ID: 89 Site Name: Eltham Common

Typology: Natural and semi-natural greenspace

Section A - Survey Information

Overall Quality Score - 54

Overall Value Score - 40

Date of audit: 21/04/2016

Time spent surveying: 10 mins

Surveyor: AC

Survey site access: Whole site



Questions that contribute to the Quality score are in green

Questions that contribute to the Value score are in Yellow

Section A - Site Information

Quality Score - 0

Value Score - 12

Site ID: 89

Typology: Natural and semi-natural greenspace

Site name: Eltham Common

Area (Ha): 13.17

Easting: 542999

Northing: 176471

Baseline Assessment - Planning Designations

National (Statutory) - Score of 3 if present

- ☐ Listed building
- ☐ Scheduled Monument
- ☐ Site of Special Scientific Interest (SSSI)
- ☐ National Nature Reserve (NNR)
- ☐ Green Belt
- ☐ AONB
- ☐ SPA

- ☐ SAC
- ☐ Ramsar
- ☐ World Heritage Site (and buffer)

National (Non-statutory) - Score of 3 if present

- ☐ EH Register of Historic Parks and Gardens
- ☒ Sustrans Cycle Routes
- ☐ Within a Flood Risk Zone

Site ID: 89 Site Name: Eltham Common

Typology: Natural and semi-natural greenspace

Regional - Score of 2 if present

- ☒ Site of Importance for Nature Conservation (SINC)
- ☒ MOL
- ☒ Green Chain
- ☐ Regionally Important Geological and Geomorphological Site

Local - Score of 1 if present

- ☒ Conservation Area
- ☒ Local Nature Reserve
- ☐ Riverside Walk
- ☐ Community Open Space
- ☒ Area of Special Character
- ☐ Historic Landscape

Section A - Baseline Assessment - Community Involvement

- ☐ Is there a 'Friends of' group for this site? (+1)

Name of group:

- ☐ Is there a programme of activities / events that take place at the site? (+1)

If so, score the quality of the events programme (0-5):

0

Section A - Baseline Assessment - Management

- ☐ Is there a full-time staff presence on site? (+1)
- ☐ Has the site achieved a Green Flag award? (+1)
- ☐ Has the site achieved a Green Pennant award? (+1)
- ☐ Has the site achieved a Green Heritage award? (+1)

Site ID: 89 Site Name: Eltham Common

Typology: Natural and semi-natural greenspace

Section B - Field Assessment

Quality Score - 47

Value Score - 23



A: Welcoming place

1. Welcoming:
2. Good and safe access:
3. Signage:
4. Equal access for all:
5. Site access:

B: Healthy, safe and secure

6. Safe equipment and facilities:
7. Personal security in open space:
8. Dog fouling:
9. Appropriate provision of facilities:
10. Quality of facilities:

C: Clean and well maintained

11. Litter and waste management:
12. Grounds maintenance and horticulture:
13. Building and infrastructure maintenance:

D: Sustainability

14. Environmental sustainability:
15. Waste minimisation:
16. Arboriculture and woodland management:

E: Conservation and heritage

17. Conservation of natural features, wild fauna and flora:
18. Conservation of landscape features:
19. Conservation of buildings and structures:
20. Structural townscape role:

F: Community involvement

21. Community involvement in management and development:
22. Appropriate provision for community:

G: Marketing

23. Marketing and promotion:
24. Provision of appropriate information:
25. Provision of appropriate educational / information:

H: Comments

Site ID: 89 Site Name: Eltham Common

Typology: Natural and semi-natural greenspace

Section C - Play Provision

Quality Score - 0

Value Score - 0

1. If a play area is within site, please note type (if known):

2. Is there play equipment on site? ☐

If so;

3. How many separate items of equipment?

+1 Per item

4. Which age groups are catered for? (+1 each)

☐ A. Under 5 years

☐ B. 5 to 11 years

☐ C. Over 11 years

5. Which play activities are provided for? (+1 each)

☐ A. Balancing

☐ E. Social Play

☐ I. Viewing

☐ B. Rocking

☐ F. Swinging

☐ J. Counting

☐ C. Climbing / Agility

☐ G. Rotating

☐ K. Touching

☐ D. Sliding

☐ H. Jumping

6. Is there impact absorbant surfacing around the equipment?

☐ +1

7. Is the play area fenced off from the rest of the open space?

☐ +1

If so;

8. Are there benches within the enclosure?

☐ +1

9. Are there litter bins within the enclosure?

☐ +1

10. Are gates outward opening?

☐ +1

11. Are gates self closing?

☐ +1

12. Is there a play area notice at the entrance stating dog free, children only and emergency contacts?

☐ +1

13. Is there space within the enclosure, separate from the equipped area, for informal play/ general?

☐ +1

14. Overall condition of play equipment (Score 1-3)

15. Is there other provision for play on site? ☐

16. If so, what? (Note condition for each feature, score 1-5)

A. MUGA

B. Interactive water play feature

C. Rebound wall

D. Skateboarding ramps

E. Youth shelter

F. Other

G. Overall condition of other play provision

17. Tick if scope for enhancement? ☐

Site ID: 89 Site Name: Eltham Common

Typology: Natural and semi-natural greenspace

Section D - Active Recreation / Sport Provision

Quality Score - 7

Value Score - 5

☐ Is this part of the site accessible?

Note the number and condition score for each type of facility present on the site (score 1 - 3)

	No.	Score	Details (e.g. pitch surface)
1. Athletics track	<input type="text"/>	<input type="text"/>	<input type="text"/>
2. Football pitch (full size)	<input type="text"/>	<input type="text"/>	<input type="text"/>
3. Football pitch (junior)	<input type="text"/>	<input type="text"/>	<input type="text"/>
4. Rugby pitch	<input type="text"/>	<input type="text"/>	<input type="text"/>
5. Cricket pitch	<input type="text"/>	<input type="text"/>	<input type="text"/>
6. Outdoor bowls	<input type="text"/>	<input type="text"/>	<input type="text"/>
7. Other pitch	<input type="text"/>	<input type="text"/>	<input type="text"/>
8. Golf	<input type="text"/>	<input type="text"/>	<input type="text"/>
9. Other facilities	<input type="text"/>	<input type="text"/>	<input type="text"/>

☐ Tick if scope for enhancement

Evidence of informal recreational use

10. What evidence of informal recreation was apparent at the time of the audit?

- | | | |
|--|---|---|
| <input checked="" type="checkbox"/> a. Walking / dog walking | <input checked="" type="checkbox"/> d. Sitting / relaxing | <input type="checkbox"/> g. Skateboarding |
| <input type="checkbox"/> b. Children's play | <input type="checkbox"/> e. Desire lines | <input type="checkbox"/> h. Cycling |
| <input type="checkbox"/> c. Teenagers 'hanging out' | <input type="checkbox"/> f. Horse riding | |

i. Other:

j: Overall provision for informal recreation (score 1-3):

☒ Tick if scope for enhancement

Basic amenities / site furniture provision

	Score (1-3)		Score (1-3)
<input type="checkbox"/> 27. Operational toilets	<input type="text"/>	<input checked="" type="checkbox"/> 35. Dog bins	<input type="text" value="2"/>
<input type="checkbox"/> 28. Disabled toilets	<input type="text"/>	<input type="checkbox"/> 36. Seating	<input type="text"/>
<input type="checkbox"/> 29. Staff office	<input type="text"/>	<input checked="" type="checkbox"/> 37. Nature trail	<input type="text" value="2"/>
<input type="checkbox"/> 30. Onsite car parking	<input type="text"/>	<input type="checkbox"/> 38. Trim trail	<input type="text"/>
<input type="checkbox"/> 31. Offsite car parking	<input type="text"/>	<input type="checkbox"/> 39. Drinking water fountain	<input type="text"/>
<input type="checkbox"/> 32. Cafe	<input type="text"/>	<input type="checkbox"/> 40. Lifebelts	<input type="text"/>
<input type="checkbox"/> 33. Community centre	<input type="text"/>	<input type="checkbox"/> 41. Public telephone	<input type="text"/>
<input checked="" type="checkbox"/> 34. Litter bins	<input type="text" value="2"/>	<input type="checkbox"/> 42. Cycle parking	<input type="text"/>

43. Other basic amenities:

☒ Tick if scope for enhancement

Site ID:

89

Site Name:

Eltham Common

Typology:

Natural and semi-natural greenspace

Section E - Multi-Functionality

Functions	Existing	Potential
1. Water attenuation	<input type="checkbox"/>	<input type="checkbox"/>
2. Reduce air pollution	<input type="checkbox"/>	<input type="checkbox"/>
3. Reduce noise pollution	<input type="checkbox"/>	<input type="checkbox"/>
4. Biodiversity/wildlife enhancement	<input checked="" type="checkbox"/>	<input checked="" type="checkbox"/>
5. Cultural heritage	<input type="checkbox"/>	<input type="checkbox"/>
6. Visual enhancement	<input type="checkbox"/>	<input type="checkbox"/>
7. Space for people/informal recreation	<input checked="" type="checkbox"/>	<input checked="" type="checkbox"/>
8. Play	<input type="checkbox"/>	<input type="checkbox"/>
9. Food growing	<input type="checkbox"/>	<input type="checkbox"/>
10. Separation function	<input type="checkbox"/>	<input type="checkbox"/>

Recommended for SINC designation

☐ +2

Comments

SINC's coincident with the open space

Site Number:

M016a

Subsection:

AC55

Name:

Shooters Hill Woodlands

MOL coincident with the open space

MOL ID:

MOL58

MOL ID:

MOL58

Site ID: 90 Site Name: Eltham Green

Typology: Amenity greenspace

Section A - Survey Information

Overall Quality Score - 56

Overall Value Score - 39

Date of audit: 01/06/2016

Time spent surveying: 20 mins

Surveyor: TB

Survey site access: Whole site



Questions that contribute to the Quality score are in green

Questions that contribute to the Value score are in Yellow

Section A - Site Information

Quality Score - 0

Value Score - 11

Site ID: 90

Typology: Amenity greenspace

Site name: Eltham Green

Area (Ha): 1.98

Easting: 541687

Northing: 174654

Baseline Assessment - Planning Designations

National (Statutory) - Score of 3 if present

- ☐ Listed building
- ☐ Scheduled Monument
- ☐ Site of Special Scientific Interest (SSSI)
- ☐ National Nature Reserve (NNR)
- ☐ Green Belt
- ☐ AONB
- ☐ SPA

- ☐ SAC
- ☐ Ramsar
- ☐ World Heritage Site (and buffer)

National (Non-statutory) - Score of 3 if present

- ☐ EH Register of Historic Parks and Gardens
- ☒ Sustrans Cycle Routes
- ☒ Within a Flood Risk Zone

Site ID: 90 Site Name: Eltham Green

Typology: Amenity greenspace

Regional - Score of 2 if present

- ☐ Site of Importance for Nature Conservation (SINC)
- ☒ MOL
- ☒ Green Chain
- ☐ Regionally Important Geological and Geomorphological Site

Local - Score of 1 if present

- ☒ Conservation Area
- ☐ Local Nature Reserve
- ☐ Riverside Walk
- ☐ Community Open Space
- ☐ Area of Special Character
- ☐ Historic Landscape

Section A - Baseline Assessment - Community Involvement

- ☐ Is there a 'Friends of' group for this site? (+1)

Name of group:

- ☐ Is there a programme of activities / events that take place at the site? (+1)

If so, score the quality of the events programme (0-5):

Section A - Baseline Assessment - Management

- ☐ Is there a full-time staff presence on site? (+1)
- ☐ Has the site achieved a Green Flag award? (+1)
- ☐ Has the site achieved a Green Pennant award? (+1)
- ☐ Has the site achieved a Green Heritage award? (+1)

Site ID: 90

Site Name: Eltham Green

Typology: Amenity greenspace

Section B - Field Assessment

Quality Score - 50

Value Score - 23



A: Welcoming place

1. Welcoming:
2. Good and safe access:
3. Signage:
4. Equal access for all:
5. Site access:

B: Healthy, safe and secure

6. Safe equipment and facilities:
7. Personal security in open space:
8. Dog fouling:
9. Appropriate provision of facilities:
10. Quality of facilities:

C: Clean and well maintained

11. Litter and waste management:
12. Grounds maintenance and horticulture:
13. Building and infrastructure maintenance:

D: Sustainability

14. Environmental sustainability:
15. Waste minimisation:
16. Arboriculture and woodland management:

E: Conservation and heritage

17. Conservation of natural features, wild fauna and flora:
18. Conservation of landscape features:
19. Conservation of buildings and structures:
20. Structural townscape role:

F: Community involvement

21. Community involvement in management and development:
22. Appropriate provision for community:

G: Marketing

23. Marketing and promotion:
24. Provision of appropriate information:
25. Provision of appropriate educational / information:

H: Comments

Predominately lawn next to busy roads. Space for dog walking but little else.

Site ID: 90

Site Name: Eltham Green

Typology: Amenity greenspace

Section C - Play Provision

Quality Score - 0

Value Score - 0

1. If a play area is within site, please note type (if known):

2. Is there play equipment on site? ☐

If so;

3. How many separate items of equipment?

+1 Per item

4. Which age groups are catered for? (+1 each)

☐ A. Under 5 years

☐ B. 5 to 11 years

☐ C. Over 11 years

5. Which play activities are provided for? (+1 each)

☐ A. Balancing

☐ E. Social Play

☐ I. Viewing

☐ B. Rocking

☐ F. Swinging

☐ J. Counting

☐ C. Climbing / Agility

☐ G. Rotating

☐ K. Touching

☐ D. Sliding

☐ H. Jumping

6. Is there impact absorbant surfacing around the equipment?

☐ +1

7. Is the play area fenced off from the rest of the open space?

☐ +1

If so;

8. Are there benches within the enclosure?

☐ +1

9. Are there litter bins within the enclosure?

☐ +1

10. Are gates outward opening?

☐ +1

11. Are gates self closing?

☐ +1

12. Is there a play area notice at the entrance stating dog free, children only and emergency contacts?

☐ +1

13. Is there space within the enclosure, separate from the equipped area, for informal play/ general?

☐ +1

14. Overall condition of play equipment (Score 1-3)

15. Is there other provision for play on site? ☐

16. If so, what? (Note condition for each feature, score 1-5)

A. MUGA

B. Interactive water play feature

C. Rebound wall

D. Skateboarding ramps

E. Youth shelter

F. Other

G. Overall condition of other play provision

17. Tick if scope for enhancement? ☐

Site ID: 90 Site Name: Eltham Green

Typology: Amenity greenspace

Section D - Active Recreation / Sport Provision

Quality Score - 6

Value Score - 5

☐ Is this part of the site accessible?

Note the number and condition score for each type of facility present on the site (score 1 - 3)

	No.	Score	Details (e.g. pitch surface)
1. Athletics track	<input type="text"/>	<input type="text"/>	<input type="text"/>
2. Football pitch (full size)	<input type="text"/>	<input type="text"/>	<input type="text"/>
3. Football pitch (junior)	<input type="text"/>	<input type="text"/>	<input type="text"/>
4. Rugby pitch	<input type="text"/>	<input type="text"/>	<input type="text"/>
5. Cricket pitch	<input type="text"/>	<input type="text"/>	<input type="text"/>
6. Outdoor bowls	<input type="text"/>	<input type="text"/>	<input type="text"/>
7. Other pitch	<input type="text"/>	<input type="text"/>	<input type="text"/>
8. Golf	<input type="text"/>	<input type="text"/>	<input type="text"/>
9. Other facilities	<input type="text"/>	<input type="text"/>	<input type="text"/>

☐ Tick if scope for enhancement

Evidence of informal recreational use

10. What evidence of informal recreation was apparent at the time of the audit?

- | | | |
|--|---|---|
| <input checked="" type="checkbox"/> a. Walking / dog walking | <input checked="" type="checkbox"/> d. Sitting / relaxing | <input type="checkbox"/> g. Skateboarding |
| <input type="checkbox"/> b. Children's play | <input checked="" type="checkbox"/> e. Desire lines | <input type="checkbox"/> h. Cycling |
| <input type="checkbox"/> c. Teenagers 'hanging out' | <input type="checkbox"/> f. Horse riding | |

i. Other:

j: Overall provision for informal recreation (score 1-3):

☐ Tick if scope for enhancement

Basic amenities / site furniture provision

	Score (1-3)		Score (1-3)
<input type="checkbox"/> 27. Operational toilets	<input type="text"/>	<input checked="" type="checkbox"/> 35. Dog bins	<input type="text" value="2"/>
<input type="checkbox"/> 28. Disabled toilets	<input type="text"/>	<input type="checkbox"/> 36. Seating	<input type="text"/>
<input type="checkbox"/> 29. Staff office	<input type="text"/>	<input type="checkbox"/> 37. Nature trail	<input type="text"/>
<input type="checkbox"/> 30. Onsite car parking	<input type="text"/>	<input type="checkbox"/> 38. Trim trail	<input type="text"/>
<input type="checkbox"/> 31. Offsite car parking	<input type="text"/>	<input type="checkbox"/> 39. Drinking water fountain	<input type="text"/>
<input type="checkbox"/> 32. Cafe	<input type="text"/>	<input type="checkbox"/> 40. Lifebelts	<input type="text"/>
<input type="checkbox"/> 33. Community centre	<input type="text"/>	<input type="checkbox"/> 41. Public telephone	<input type="text"/>
<input checked="" type="checkbox"/> 34. Litter bins	<input type="text" value="2"/>	<input type="checkbox"/> 42. Cycle parking	<input type="text"/>

43. Other basic amenities:

☒ Tick if scope for enhancement

Site ID:

90

Site Name:

Eltham Green

Typology:

Amenity greenspace

Section E - Multi-Functionality

Functions	Existing	Potential
1. Water attenuation	<input type="checkbox"/>	<input type="checkbox"/>
2. Reduce air pollution	<input checked="" type="checkbox"/>	<input checked="" type="checkbox"/>
3. Reduce noise pollution	<input type="checkbox"/>	<input type="checkbox"/>
4. Biodiversity/wildlife enhancement	<input type="checkbox"/>	<input checked="" type="checkbox"/>
5. Cultural heritage	<input type="checkbox"/>	<input type="checkbox"/>
6. Visual enhancement	<input type="checkbox"/>	<input checked="" type="checkbox"/>
7. Space for people/informal recreation	<input checked="" type="checkbox"/>	<input checked="" type="checkbox"/>
8. Play	<input type="checkbox"/>	<input type="checkbox"/>
9. Food growing	<input type="checkbox"/>	<input type="checkbox"/>
10. Separation function	<input checked="" type="checkbox"/>	<input checked="" type="checkbox"/>
Recommended for SINC designation		<input type="checkbox"/> +2

Comments

MOL coincident with the open space

MOL ID:

MOL85

MOL ID:

MOL87

MOL ID:

MOL86

Site ID: 92 Site Name: Eltham High Street Reservoir

Typology: Other

Section A - Survey Information

Overall Quality Score - 46

Overall Value Score - 15

Date of audit: 26/05/2016

Time spent surveying: 5 mins

Surveyor: TB

Survey site access: No access



Questions that contribute to the Quality score are in green

Questions that contribute to the Value score are in Yellow

Section A - Site Information

Quality Score - 0

Value Score - 4

Site ID: 92

Typology: Other

Site name: Eltham High Street Reservoir

Area (Ha): 1.16

Easting: 543322

Northing: 174527

Baseline Assessment - Planning Designations

National (Statutory) - Score of 3 if present

- ☐ Listed building
- ☐ Scheduled Monument
- ☐ Site of Special Scientific Interest (SSSI)
- ☐ National Nature Reserve (NNR)
- ☐ Green Belt
- ☐ AONB
- ☐ SPA

- ☐ SAC
- ☐ Ramsar
- ☐ World Heritage Site (and buffer)

National (Non-statutory) - Score of 3 if present

- ☐ EH Register of Historic Parks and Gardens
- ☒ Sustrans Cycle Routes
- ☐ Within a Flood Risk Zone

Site ID: 92

Site Name: Eltham High Street Reservoir

Typology: Other

Regional - Score of 2 if present

- ☐ Site of Importance for Nature Conservation (SINC)
- ☐ MOL
- ☐ Green Chain
- ☐ Regionally Important Geological and Geomorphological Site

Local - Score of 1 if present

- ☐ Conservation Area
- ☐ Local Nature Reserve
- ☐ Riverside Walk
- ☒ Community Open Space
- ☐ Area of Special Character
- ☐ Historic Landscape

Section A - Baseline Assessment - Community Involvement

- ☐ Is there a 'Friends of' group for this site? (+1)

Name of group:

- ☐ Is there a programme of activities / events that take place at the site? (+1)

If so, score the quality of the events programme (0-5):

0

Section A - Baseline Assessment - Management

- ☐ Is there a full-time staff presence on site? (+1)
- ☐ Has the site achieved a Green Flag award? (+1)
- ☐ Has the site achieved a Green Pennant award? (+1)
- ☐ Has the site achieved a Green Heritage award? (+1)

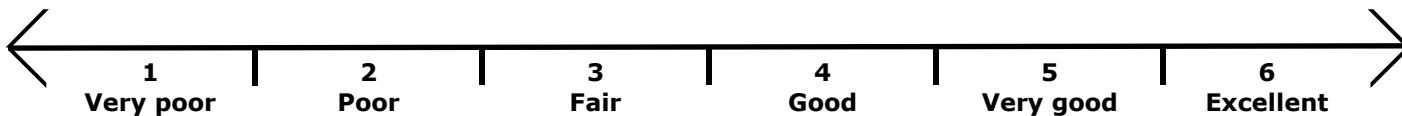
Site ID: 92 Site Name: Eltham High Street Reservoir

Typology: Other

Section B - Field Assessment

Quality Score - 46

Value Score - 11



A: Welcoming place

1. Welcoming:
2. Good and safe access:
3. Signage:
4. Equal access for all:
5. Site access:

B: Healthy, safe and secure

6. Safe equipment and facilities:
7. Personal security in open space:
8. Dog fouling:
9. Appropriate provision of facilities:
10. Quality of facilities:

C: Clean and well maintained

11. Litter and waste management:
12. Grounds maintenance and horticulture:
13. Building and infrastructure maintenance:

D: Sustainability

14. Environmental sustainability:
15. Waste minimisation:
16. Arboriculture and woodland management:

E: Conservation and heritage

17. Conservation of natural features, wild fauna and flora:
18. Conservation of landscape features:
19. Conservation of buildings and structures:
20. Structural townscape role:

F: Community involvement

21. Community involvement in management and development:
22. Appropriate provision for community:

G: Marketing

23. Marketing and promotion:
24. Provision of appropriate information:
25. Provision of appropriate educational / information:

H: Comments

Site is fenced off and appears to have some industrial use.

Site ID: 92

Site Name: Eltham High Street Reservoir

Typology: Other

Section C - Play Provision**Quality Score - 0****Value Score - 0**

1. If a play area is within site, please note type (if known):

2. Is there play equipment on site? ☐

If so;

3. How many separate items of equipment?

+1 Per item

4. Which age groups are catered for? (+1 each)

☐ A. Under 5 years☐ B. 5 to 11 years☐ C. Over 11 years

5. Which play activities are provided for? (+1 each)

☐ A. Balancing☐ E. Social Play☐ I. Viewing☐ B. Rocking☐ F. Swinging☐ J. Counting☐ C. Climbing / Agility☐ G. Rotating☐ K. Touching☐ D. Sliding☐ H. Jumping

6. Is there impact absorbant surfacing around the equipment?

☐ **+1**

7. Is the play area fenced off from the rest of the open space?

☐ **+1**

If so;

8. Are there benches within the enclosure?

☐ **+1**

9. Are there litter bins within the enclosure?

☐ **+1**

10. Are gates outward opening?

☐ **+1**

11. Are gates self closing?

☐ **+1**

12. Is there a play area notice at the entrance stating dog free, children only and emergency contacts?

☐ **+1**

13. Is there space within the enclosure, separate from the equipped area, for informal play/ general?

☐ **+1**

14. Overall condition of play equipment (Score 1-3)

15. Is there other provision for play on site? ☐

16. If so, what? (Note condition for each feature, score 1-5)

A. MUGA

B. Interactive water play feature

C. Rebound wall

D. Skateboarding ramps

E. Youth shelter

F. Other

G. Overall condition of other play provision

17. Tick if scope for enhancement? ☐

Site ID:	92	Site Name:	Eltham High Street Reservoir
Typology:	Other		

Section D - Active Recreation / Sport Provision

Quality Score - 0

Value Score - 0

☐ Is this part of the site accessible?

Note the number and condition score for each type of facility present on the site (score 1 - 3)

	No.	Score	Details (e.g. pitch surface)
1. Athletics track	<input type="text"/>	<input type="text"/>	<input type="text"/>
2. Football pitch (full size)	<input type="text"/>	<input type="text"/>	<input type="text"/>
3. Football pitch (junior)	<input type="text"/>	<input type="text"/>	<input type="text"/>
4. Rugby pitch	<input type="text"/>	<input type="text"/>	<input type="text"/>
5. Cricket pitch	<input type="text"/>	<input type="text"/>	<input type="text"/>
6. Outdoor bowls	<input type="text"/>	<input type="text"/>	<input type="text"/>
7. Other pitch	<input type="text"/>	<input type="text"/>	<input type="text"/>
8. Golf	<input type="text"/>	<input type="text"/>	<input type="text"/>
9. Other facilities	<input type="text"/>	<input type="text"/>	<input type="text"/>

☐ Tick if scope for enhancement

Evidence of informal recreational use

10. What evidence of informal recreation was apparent at the time of the audit?

- | | | |
|---|--|---|
| <input type="checkbox"/> a. Walking / dog walking | <input type="checkbox"/> d. Sitting / relaxing | <input type="checkbox"/> g. Skateboarding |
| <input type="checkbox"/> b. Children's play | <input type="checkbox"/> e. Desire lines | <input type="checkbox"/> h. Cycling |
| <input type="checkbox"/> c. Teenagers 'hanging out' | <input type="checkbox"/> f. Horse riding | |

i. Other:

j: Overall provision for informal recreation (score 1-3):

☐ Tick if scope for enhancement

Basic amenities / site furniture provision

	Score (1-3)		Score (1-3)
<input type="checkbox"/> 27. Operational toilets	<input type="text"/>	<input type="checkbox"/> 35. Dog bins	<input type="text"/>
<input type="checkbox"/> 28. Disabled toilets	<input type="text"/>	<input type="checkbox"/> 36. Seating	<input type="text"/>
<input type="checkbox"/> 29. Staff office	<input type="text"/>	<input type="checkbox"/> 37. Nature trail	<input type="text"/>
<input type="checkbox"/> 30. Onsite car parking	<input type="text"/>	<input type="checkbox"/> 38. Trim trail	<input type="text"/>
<input type="checkbox"/> 31. Offsite car parking	<input type="text"/>	<input type="checkbox"/> 39. Drinking water fountain	<input type="text"/>
<input type="checkbox"/> 32. Cafe	<input type="text"/>	<input type="checkbox"/> 40. Lifebelts	<input type="text"/>
<input type="checkbox"/> 33. Community centre	<input type="text"/>	<input type="checkbox"/> 41. Public telephone	<input type="text"/>
<input type="checkbox"/> 34. Litter bins	<input type="text"/>	<input type="checkbox"/> 42. Cycle parking	<input type="text"/>

43. Other basic amenities:

☐ Tick if scope for enhancement

Section E - Multi-Functionality

Functions	Existing	Potential
1. Water attenuation	<input type="checkbox"/>	<input type="checkbox"/>
2. Reduce air pollution	<input type="checkbox"/>	<input type="checkbox"/>
3. Reduce noise pollution	<input type="checkbox"/>	<input type="checkbox"/>
4. Biodiversity/wildlife enhancement	<input type="checkbox"/>	<input type="checkbox"/>
5. Cultural heritage	<input type="checkbox"/>	<input type="checkbox"/>
6. Visual enhancement	<input type="checkbox"/>	<input type="checkbox"/>
7. Space for people/informal recreation	<input type="checkbox"/>	<input type="checkbox"/>
8. Play	<input type="checkbox"/>	<input type="checkbox"/>
9. Food growing	<input type="checkbox"/>	<input type="checkbox"/>
10. Separation function	<input type="checkbox"/>	<input type="checkbox"/>

Recommended for SINC designation ☐ +2

Comments

No access. Industrial site.

MOL coincident with the open space

Site ID: 94 Site Name: Eltham Palace

Typology: Parks and gardens

Section A - Survey Information

Overall Quality Score - 90

Overall Value Score - 63

Date of audit: 14/04/2016

Time spent surveying: 20mins

Surveyor: RT

Survey site access: Whole site



Questions that contribute to the Quality score are in green

Questions that contribute to the Value score are in Yellow

Section A - Site Information

Quality Score - 0

Value Score - 24

Site ID: 94

Typology: Parks and gardens

Site name: Eltham Palace

Area (Ha): 7.95

Easting: 542445

Northing: 173947

Baseline Assessment - Planning Designations

National (Statutory) - Score of 3 if present

- ☒ Listed building
- ☒ Scheduled Monument
- ☐ Site of Special Scientific Interest (SSSI)
- ☐ National Nature Reserve (NNR)
- ☐ Green Belt
- ☐ AONB
- ☐ SPA

- ☐ SAC
- ☐ Ramsar
- ☐ World Heritage Site (and buffer)

National (Non-statutory) - Score of 3 if present

- ☒ EH Register of Historic Parks and Gardens
- ☒ Sustrans Cycle Routes
- ☒ Within a Flood Risk Zone

Site ID:

94

Site Name:

Eltham Palace

Typology:

Parks and gardens

Regional - Score of 2 if present

- ☒ Site of Importance for Nature Conservation (SINC)
- ☒ MOL
- ☒ Green Chain
- ☐ Regionally Important Geological and Geomorphological Site

Local - Score of 1 if present

- ☒ Conservation Area
- ☐ Local Nature Reserve
- ☐ Riverside Walk
- ☐ Community Open Space
- ☒ Area of Special Character
- ☒ Historic Landscape

Section A - Baseline Assessment - Community Involvement

- ☐ Is there a 'Friends of' group for this site? (+1)

Name of group:

- ☐ Is there a programme of activities / events that take place at the site? (+1)

If so, score the quality of the events programme (0-5):

0

Section A - Baseline Assessment - Management

- ☐ Is there a full-time staff presence on site? (+1)
- ☐ Has the site achieved a Green Flag award? (+1)
- ☐ Has the site achieved a Green Pennant award? (+1)
- ☐ Has the site achieved a Green Heritage award? (+1)

Site ID: 94

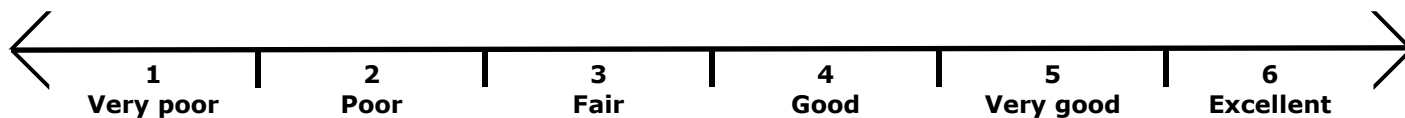
Site Name: Eltham Palace

Typology: Parks and gardens

Section B - Field Assessment

Quality Score - 75

Value Score - 31



A: Welcoming place

1. Welcoming:
2. Good and safe access:
3. Signage:
4. Equal access for all:
5. Site access:

B: Healthy, safe and secure

6. Safe equipment and facilities:
7. Personal security in open space:
8. Dog fouling:
9. Appropriate provision of facilities:
10. Quality of facilities:

C: Clean and well maintained

11. Litter and waste management:
12. Grounds maintenance and horticulture:
13. Building and infrastructure maintenance:

D: Sustainability

14. Environmental sustainability:
15. Waste minimisation:
16. Arboriculture and woodland management:

E: Conservation and heritage

17. Conservation of natural features, wild fauna and flora:
18. Conservation of landscape features:
19. Conservation of buildings and structures:
20. Structural townscape role:

F: Community involvement

21. Community involvement in management and development:
22. Appropriate provision for community:

G: Marketing

23. Marketing and promotion:
24. Provision of appropriate information:
25. Provision of appropriate educational / information:

H: Comments

Site ID: 94

Site Name: Eltham Palace

Typology: Parks and gardens

Section C - Play Provision

Quality Score - 0

Value Score - 0

1. If a play area is within site, please note type (if known):

2. Is there play equipment on site? ☐

If so;

3. How many separate items of equipment?

+1 Per item

4. Which age groups are catered for? (+1 each)

☐ A. Under 5 years

☐ B. 5 to 11 years

☐ C. Over 11 years

5. Which play activities are provided for? (+1 each)

☐ A. Balancing

☐ E. Social Play

☐ I. Viewing

☐ B. Rocking

☐ F. Swinging

☐ J. Counting

☐ C. Climbing / Agility

☐ G. Rotating

☐ K. Touching

☐ D. Sliding

☐ H. Jumping

6. Is there impact absorbant surfacing around the equipment?

☐ +1

7. Is the play area fenced off from the rest of the open space?

☐ +1

If so;

8. Are there benches within the enclosure?

☐ +1

9. Are there litter bins within the enclosure?

☐ +1

10. Are gates outward opening?

☐ +1

11. Are gates self closing?

☐ +1

12. Is there a play area notice at the entrance stating dog free, children only and emergency contacts?

☐ +1

13. Is there space within the enclosure, separate from the equipped area, for informal play/ general?

☐ +1

14. Overall condition of play equipment (Score 1-3)

15. Is there other provision for play on site? ☐

16. If so, what? (Note condition for each feature, score 1-5)

A. MUGA

B. Interactive water play feature

C. Rebound wall

D. Skateboarding ramps

E. Youth shelter

F. Other

G. Overall condition of other play provision

17. Tick if scope for enhancement? ☐

Section D - Active Recreation / Sport Provision

Quality Score - 15

Value Score - 8

☐ Is this part of the site accessible?

Note the number and condition score for each type of facility present on the site (score 1 - 3)

	No.	Score	Details (e.g. pitch surface)
1. Athletics track	<input type="text"/>	<input type="text"/>	<input type="text"/>
2. Football pitch (full size)	<input type="text"/>	<input type="text"/>	<input type="text"/>
3. Football pitch (junior)	<input type="text"/>	<input type="text"/>	<input type="text"/>
4. Rugby pitch	<input type="text"/>	<input type="text"/>	<input type="text"/>
5. Cricket pitch	<input type="text"/>	<input type="text"/>	<input type="text"/>
6. Outdoor bowls	<input type="text"/>	<input type="text"/>	<input type="text"/>
7. Other pitch	<input type="text"/>	<input type="text"/>	<input type="text"/>
8. Golf	<input type="text"/>	<input type="text"/>	<input type="text"/>
9. Other facilities	<input type="text"/>	<input type="text"/>	<input type="text"/>

☐ Tick if scope for enhancement

Evidence of informal recreational use

10. What evidence of informal recreation was apparent at the time of the audit?

- | | | |
|--|---|---|
| <input checked="" type="checkbox"/> a. Walking / dog walking | <input checked="" type="checkbox"/> d. Sitting / relaxing | <input type="checkbox"/> g. Skateboarding |
| <input type="checkbox"/> b. Children's play | <input type="checkbox"/> e. Desire lines | <input type="checkbox"/> h. Cycling |
| <input type="checkbox"/> c. Teenagers 'hanging out' | <input type="checkbox"/> f. Horse riding | |

i. Other:

j: Overall provision for informal recreation (score 1-3):

☐ Tick if scope for enhancement

Basic amenities / site furniture provision

	Score (1-3)		Score (1-3)
<input checked="" type="checkbox"/> 27. Operational toilets	<input type="text" value="2"/>	<input type="checkbox"/> 35. Dog bins	<input type="text"/>
<input checked="" type="checkbox"/> 28. Disabled toilets	<input type="text" value="2"/>	<input checked="" type="checkbox"/> 36. Seating	<input type="text" value="2"/>
<input type="checkbox"/> 29. Staff office	<input type="text"/>	<input type="checkbox"/> 37. Nature trail	<input type="text"/>
<input type="checkbox"/> 30. Onsite car parking	<input type="text"/>	<input type="checkbox"/> 38. Trim trail	<input type="text"/>
<input checked="" type="checkbox"/> 31. Offsite car parking	<input type="text" value="2"/>	<input type="checkbox"/> 39. Drinking water fountain	<input type="text"/>
<input type="checkbox"/> 32. Cafe	<input type="text"/>	<input type="checkbox"/> 40. Lifebelts	<input type="text"/>
<input type="checkbox"/> 33. Community centre	<input type="text"/>	<input type="checkbox"/> 41. Public telephone	<input type="text"/>
<input checked="" type="checkbox"/> 34. Litter bins	<input type="text" value="2"/>	<input checked="" type="checkbox"/> 42. Cycle parking	<input type="text" value="2"/>

43. Other basic amenities:

☒ Tick if scope for enhancement

Section E - Multi-Functionality

Functions	Existing	Potential
1. Water attenuation	<input checked="" type="checkbox"/>	<input type="checkbox"/>
2. Reduce air pollution	<input type="checkbox"/>	<input type="checkbox"/>
3. Reduce noise pollution	<input type="checkbox"/>	<input type="checkbox"/>
4. Biodiversity/wildlife enhancement	<input checked="" type="checkbox"/>	<input checked="" type="checkbox"/>
5. Cultural heritage	<input checked="" type="checkbox"/>	<input type="checkbox"/>
6. Visual enhancement	<input checked="" type="checkbox"/>	<input type="checkbox"/>
7. Space for people/informal recreation	<input checked="" type="checkbox"/>	<input type="checkbox"/>
8. Play	<input type="checkbox"/>	<input type="checkbox"/>
9. Food growing	<input type="checkbox"/>	<input type="checkbox"/>
10. Separation function	<input checked="" type="checkbox"/>	<input type="checkbox"/>
Recommended for SINC designation		<input type="checkbox"/> +2

Comments

SINCs coincident with the open space

Site Number:

GrBI04

Subsection:

RT18

Name:

Eltham Palace Fields

MOL coincident with the open space

MOL ID:

MOL74

Site ID: 95 Site Name: Eltham Palace Fields

Typology: Agricultural land

Section A - Survey Information

Overall Quality Score - 45

Overall Value Score - 34

Date of audit: 14/04/2016

Time spent surveying: 20mins

Surveyor: RT

Survey site access: No access



Questions that contribute to the Quality score are in green

Questions that contribute to the Value score are in Yellow

Section A - Site Information

Quality Score - 0

Value Score - 11

Site ID: 95 Typology: Agricultural land

Site name: Eltham Palace Fields

Area (Ha): 12.60

Easting: 542466

Northing: 173621

Baseline Assessment - Planning Designations

National (Statutory) - Score of 3 if present

- ☐ Listed building
- ☐ Scheduled Monument
- ☐ Site of Special Scientific Interest (SSSI)
- ☐ National Nature Reserve (NNR)
- ☐ Green Belt
- ☐ AONB
- ☐ SPA

- ☐ SAC
- ☐ Ramsar
- ☐ World Heritage Site (and buffer)

National (Non-statutory) - Score of 3 if present

- ☐ EH Register of Historic Parks and Gardens
- ☐ Sustrans Cycle Routes
- ☒ Within a Flood Risk Zone

Site ID: 95 Site Name: Eltham Palace Fields

Typology: Agricultural land

Regional - Score of 2 if present

- ☒ Site of Importance for Nature Conservation (SINC)
- ☒ MOL
- ☒ Green Chain
- ☐ Regionally Important Geological and Geomorphological Site

Local - Score of 1 if present

- ☒ Conservation Area
- ☐ Local Nature Reserve
- ☐ Riverside Walk
- ☐ Community Open Space
- ☒ Area of Special Character
- ☐ Historic Landscape

Section A - Baseline Assessment - Community Involvement

- ☐ Is there a 'Friends of' group for this site? (+1)

Name of group:

- ☐ Is there a programme of activities / events that take place at the site? (+1)

If so, score the quality of the events programme (0-5):

0

Section A - Baseline Assessment - Management

- ☐ Is there a full-time staff presence on site? (+1)
- ☐ Has the site achieved a Green Flag award? (+1)
- ☐ Has the site achieved a Green Pennant award? (+1)
- ☐ Has the site achieved a Green Heritage award? (+1)

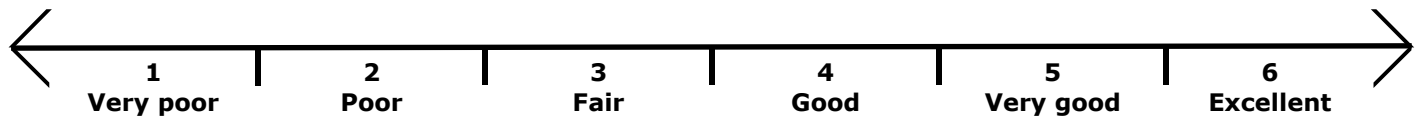
Site ID: 95 Site Name: Eltham Palace Fields

Typology: Agricultural land

Section B - Field Assessment

Quality Score - 43

Value Score - 20



A: Welcoming place

1. Welcoming:
2. Good and safe access:
3. Signage:
4. Equal access for all:
5. Site access:

B: Healthy, safe and secure

6. Safe equipment and facilities:
7. Personal security in open space:
8. Dog fouling:
9. Appropriate provision of facilities:
10. Quality of facilities:

C: Clean and well maintained

11. Litter and waste management:
12. Grounds maintenance and horticulture:
13. Building and infrastructure maintenance:

D: Sustainability

14. Environmental sustainability:
15. Waste minimisation:
16. Arboriculture and woodland management:

E: Conservation and heritage

17. Conservation of natural features, wild fauna and flora:
18. Conservation of landscape features:
19. Conservation of buildings and structures:
20. Structural townscape role:

F: Community involvement

21. Community involvement in management and development:
22. Appropriate provision for community:

G: Marketing

23. Marketing and promotion:
24. Provision of appropriate information:
25. Provision of appropriate educational / information:

H: Comments

Site ID: 95 Site Name: Eltham Palace Fields

Typology: Agricultural land

Section C - Play Provision

Quality Score - 0

Value Score - 0

1. If a play area is within site, please note type (if known):

2. Is there play equipment on site? ☐

If so;

3. How many separate items of equipment?

+1 Per item

4. Which age groups are catered for? (+1 each)

☐ A. Under 5 years

☐ B. 5 to 11 years

☐ C. Over 11 years

5. Which play activities are provided for? (+1 each)

☐ A. Balancing

☐ E. Social Play

☐ I. Viewing

☐ B. Rocking

☐ F. Swinging

☐ J. Counting

☐ C. Climbing / Agility

☐ G. Rotating

☐ K. Touching

☐ D. Sliding

☐ H. Jumping

6. Is there impact absorbant surfacing around the equipment?

☐ +1

7. Is the play area fenced off from the rest of the open space?

☐ +1

If so;

8. Are there benches within the enclosure?

☐ +1

9. Are there litter bins within the enclosure?

☐ +1

10. Are gates outward opening?

☐ +1

11. Are gates self closing?

☐ +1

12. Is there a play area notice at the entrance stating dog free, children only and emergency contacts?

☐ +1

13. Is there space within the enclosure, separate from the equipped area, for informal play/ general?

☐ +1

14. Overall condition of play equipment (Score 1-3)

15. Is there other provision for play on site? ☐

16. If so, what? (Note condition for each feature, score 1-5)

A. MUGA

B. Interactive water play feature

C. Rebound wall

D. Skateboarding ramps

E. Youth shelter

F. Other

G. Overall condition of other play provision

17. Tick if scope for enhancement? ☐

Site ID: 95 Site Name: Eltham Palace Fields

Typology: Agricultural land

Section D - Active Recreation / Sport Provision

Quality Score - 2

Value Score - 3

☐ Is this part of the site accessible?

Note the number and condition score for each type of facility present on the site (score 1 - 3)

	No.	Score	Details (e.g. pitch surface)
1. Athletics track	<input type="text"/>	<input type="text"/>	<input type="text"/>
2. Football pitch (full size)	<input type="text"/>	<input type="text"/>	<input type="text"/>
3. Football pitch (junior)	<input type="text"/>	<input type="text"/>	<input type="text"/>
4. Rugby pitch	<input type="text"/>	<input type="text"/>	<input type="text"/>
5. Cricket pitch	<input type="text"/>	<input type="text"/>	<input type="text"/>
6. Outdoor bowls	<input type="text"/>	<input type="text"/>	<input type="text"/>
7. Other pitch	<input type="text"/>	<input type="text"/>	<input type="text"/>
8. Golf	<input type="text"/>	<input type="text"/>	<input type="text"/>
9. Other facilities	<input type="text"/>	<input type="text"/>	<input type="text"/>

☐ Tick if scope for enhancement

Evidence of informal recreational use

10. What evidence of informal recreation was apparent at the time of the audit?

- | | | |
|--|---|---|
| <input checked="" type="checkbox"/> a. Walking / dog walking | <input checked="" type="checkbox"/> d. Sitting / relaxing | <input type="checkbox"/> g. Skateboarding |
| <input type="checkbox"/> b. Children's play | <input checked="" type="checkbox"/> e. Desire lines | <input type="checkbox"/> h. Cycling |
| <input type="checkbox"/> c. Teenagers 'hanging out' | <input type="checkbox"/> f. Horse riding | |

i. Other:

j: Overall provision for informal recreation (score 1-3):

☐ Tick if scope for enhancement

Basic amenities / site furniture provision

	Score (1-3)		Score (1-3)
<input type="checkbox"/> 27. Operational toilets	<input type="text"/>	<input type="checkbox"/> 35. Dog bins	<input type="text"/>
<input type="checkbox"/> 28. Disabled toilets	<input type="text"/>	<input type="checkbox"/> 36. Seating	<input type="text"/>
<input type="checkbox"/> 29. Staff office	<input type="text"/>	<input type="checkbox"/> 37. Nature trail	<input type="text"/>
<input type="checkbox"/> 30. Onsite car parking	<input type="text"/>	<input type="checkbox"/> 38. Trim trail	<input type="text"/>
<input type="checkbox"/> 31. Offsite car parking	<input type="text"/>	<input type="checkbox"/> 39. Drinking water fountain	<input type="text"/>
<input type="checkbox"/> 32. Cafe	<input type="text"/>	<input type="checkbox"/> 40. Lifebelts	<input type="text"/>
<input type="checkbox"/> 33. Community centre	<input type="text"/>	<input type="checkbox"/> 41. Public telephone	<input type="text"/>
<input type="checkbox"/> 34. Litter bins	<input type="text"/>	<input type="checkbox"/> 42. Cycle parking	<input type="text"/>

43. Other basic amenities:

☐ Tick if scope for enhancement

Section E - Multi-Functionality

Functions	Existing	Potential
1. Water attenuation	<input type="checkbox"/>	<input type="checkbox"/>
2. Reduce air pollution	<input type="checkbox"/>	<input type="checkbox"/>
3. Reduce noise pollution	<input type="checkbox"/>	<input type="checkbox"/>
4. Biodiversity/wildlife enhancement	<input checked="" type="checkbox"/>	<input checked="" type="checkbox"/>
5. Cultural heritage	<input type="checkbox"/>	<input type="checkbox"/>
6. Visual enhancement	<input type="checkbox"/>	<input checked="" type="checkbox"/>
7. Space for people/informal recreation	<input checked="" type="checkbox"/>	<input type="checkbox"/>
8. Play	<input type="checkbox"/>	<input type="checkbox"/>
9. Food growing	<input type="checkbox"/>	<input type="checkbox"/>
10. Separation function	<input checked="" type="checkbox"/>	<input type="checkbox"/>
Recommended for SINC designation		<input type="checkbox"/> +2

Comments

SINCs coincident with the open space

Site Number: GrBI04

Subsection: RT65

Name: Eltham Palace Fields

MOL coincident with the open space

MOL ID:

MOL74

MOL ID:

MOL74

MOL ID:

MOL74

MOL ID:

MOL74

Site ID: 96 Site Name: Eltham Palace Allotments

Typology: Allotments

Section A - Survey Information

Overall Quality Score - 50

Overall Value Score - 35

Date of audit: 01/06/2016

Time spent surveying: 5 mins

Surveyor: TB

Survey site access: No access



Questions that contribute to the Quality score are in green

Questions that contribute to the Value score are in Yellow

Section A - Site Information

Quality Score - 0

Value Score - 7

Site ID: 96

Typology: Allotments

Site name: Eltham Palace Allotments

Area (Ha): 0.63

Easting: 541375

Northing: 174337

Baseline Assessment - Planning Designations

National (Statutory) - Score of 3 if present

- ☐ Listed building
- ☐ Scheduled Monument
- ☐ Site of Special Scientific Interest (SSSI)
- ☐ National Nature Reserve (NNR)
- ☐ Green Belt
- ☐ AONB
- ☐ SPA

- ☐ SAC
- ☐ Ramsar
- ☐ World Heritage Site (and buffer)

National (Non-statutory) - Score of 3 if present

- ☐ EH Register of Historic Parks and Gardens
- ☐ Sustrans Cycle Routes
- ☒ Within a Flood Risk Zone

Site ID: 96

Site Name: Eltham Palace Allotments

Typology: Allotments

Regional - Score of 2 if present

- ☐ Site of Importance for Nature Conservation (SINC)
- ☒ MOL
- ☒ Green Chain
- ☐ Regionally Important Geological and Geomorphological Site

Local - Score of 1 if present

- ☐ Conservation Area
- ☐ Local Nature Reserve
- ☐ Riverside Walk
- ☐ Community Open Space
- ☐ Area of Special Character
- ☐ Historic Landscape

Section A - Baseline Assessment - Community Involvement

- ☐ Is there a 'Friends of' group for this site? (+1)

Name of group:

- ☐ Is there a programme of activities / events that take place at the site? (+1)

If so, score the quality of the events programme (0-5):

0

Section A - Baseline Assessment - Management

- ☐ Is there a full-time staff presence on site? (+1)
- ☐ Has the site achieved a Green Flag award? (+1)
- ☐ Has the site achieved a Green Pennant award? (+1)
- ☐ Has the site achieved a Green Heritage award? (+1)

Site ID: 96

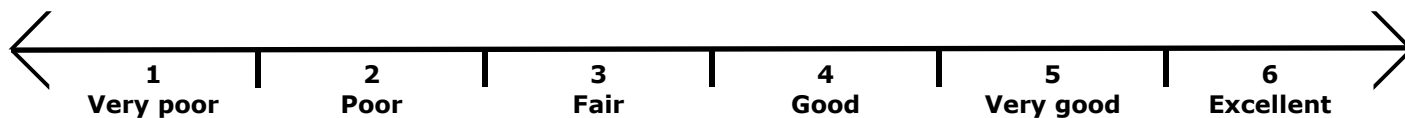
Site Name: Eltham Palace Allotments

Typology: Allotments

Section B - Field Assessment

Quality Score - 48

Value Score - 27



A: Welcoming place

1. Welcoming:
2. Good and safe access:
3. Signage:
4. Equal access for all:
5. Site access:

B: Healthy, safe and secure

6. Safe equipment and facilities:
7. Personal security in open space:
8. Dog fouling:
9. Appropriate provision of facilities:
10. Quality of facilities:

C: Clean and well maintained

11. Litter and waste management:
12. Grounds maintenance and horticulture:
13. Building and infrastructure maintenance:

D: Sustainability

14. Environmental sustainability:
15. Waste minimisation:
16. Arboriculture and woodland management:

E: Conservation and heritage

17. Conservation of natural features, wild fauna and flora:
18. Conservation of landscape features:
19. Conservation of buildings and structures:
20. Structural townscape role:

F: Community involvement

21. Community involvement in management and development:
22. Appropriate provision for community:

G: Marketing

23. Marketing and promotion:
24. Provision of appropriate information:
25. Provision of appropriate educational / information:

H: Comments

Site ID: 96

Site Name: Eltham Palace Allotments

Typology: Allotments

Section C - Play Provision

Quality Score - 0

Value Score - 0

1. If a play area is within site, please note type (if known):

2. Is there play equipment on site? ☐

If so;

3. How many separate items of equipment?

+1 Per item

4. Which age groups are catered for? (+1 each)

☐ A. Under 5 years

☐ B. 5 to 11 years

☐ C. Over 11 years

5. Which play activities are provided for? (+1 each)

☐ A. Balancing

☐ E. Social Play

☐ I. Viewing

☐ B. Rocking

☐ F. Swinging

☐ J. Counting

☐ C. Climbing / Agility

☐ G. Rotating

☐ K. Touching

☐ D. Sliding

☐ H. Jumping

6. Is there impact absorbant surfacing around the equipment?

☐ +1

7. Is the play area fenced off from the rest of the open space?

☐ +1

If so;

8. Are there benches within the enclosure?

☐ +1

9. Are there litter bins within the enclosure?

☐ +1

10. Are gates outward opening?

☐ +1

11. Are gates self closing?

☐ +1

12. Is there a play area notice at the entrance stating dog free, children only and emergency contacts?

☐ +1

13. Is there space within the enclosure, separate from the equipped area, for informal play/ general?

☐ +1

14. Overall condition of play equipment (Score 1-3)

15. Is there other provision for play on site? ☐

16. If so, what? (Note condition for each feature, score 1-5)

A. MUGA

B. Interactive water play feature

C. Rebound wall

D. Skateboarding ramps

E. Youth shelter

F. Other

G. Overall condition of other play provision

17. Tick if scope for enhancement? ☐

Section D - Active Recreation / Sport Provision

Quality Score - 2

Value Score - 1

☐ Is this part of the site accessible?

Note the number and condition score for each type of facility present on the site (score 1 - 3)

	No.	Score	Details (e.g. pitch surface)
1. Athletics track	<input type="text"/>	<input type="text"/>	<input type="text"/>
2. Football pitch (full size)	<input type="text"/>	<input type="text"/>	<input type="text"/>
3. Football pitch (junior)	<input type="text"/>	<input type="text"/>	<input type="text"/>
4. Rugby pitch	<input type="text"/>	<input type="text"/>	<input type="text"/>
5. Cricket pitch	<input type="text"/>	<input type="text"/>	<input type="text"/>
6. Outdoor bowls	<input type="text"/>	<input type="text"/>	<input type="text"/>
7. Other pitch	<input type="text"/>	<input type="text"/>	<input type="text"/>
8. Golf	<input type="text"/>	<input type="text"/>	<input type="text"/>
9. Other facilities	<input type="text"/>	<input type="text"/>	<input type="text"/>

☐ Tick if scope for enhancement

Evidence of informal recreational use

10. What evidence of informal recreation was apparent at the time of the audit?

- | | | |
|---|---|---|
| <input type="checkbox"/> a. Walking / dog walking | <input checked="" type="checkbox"/> d. Sitting / relaxing | <input type="checkbox"/> g. Skateboarding |
| <input type="checkbox"/> b. Children's play | <input type="checkbox"/> e. Desire lines | <input type="checkbox"/> h. Cycling |
| <input type="checkbox"/> c. Teenagers 'hanging out' | <input type="checkbox"/> f. Horse riding | |

i. Other:

j: Overall provision for informal recreation (score 1-3):

☐ Tick if scope for enhancement

Basic amenities / site furniture provision

	Score (1-3)		Score (1-3)
<input type="checkbox"/> 27. Operational toilets	<input type="text"/>	<input type="checkbox"/> 35. Dog bins	<input type="text"/>
<input type="checkbox"/> 28. Disabled toilets	<input type="text"/>	<input type="checkbox"/> 36. Seating	<input type="text"/>
<input type="checkbox"/> 29. Staff office	<input type="text"/>	<input type="checkbox"/> 37. Nature trail	<input type="text"/>
<input type="checkbox"/> 30. Onsite car parking	<input type="text"/>	<input type="checkbox"/> 38. Trim trail	<input type="text"/>
<input type="checkbox"/> 31. Offsite car parking	<input type="text"/>	<input type="checkbox"/> 39. Drinking water fountain	<input type="text"/>
<input type="checkbox"/> 32. Cafe	<input type="text"/>	<input type="checkbox"/> 40. Lifebelts	<input type="text"/>
<input type="checkbox"/> 33. Community centre	<input type="text"/>	<input type="checkbox"/> 41. Public telephone	<input type="text"/>
<input type="checkbox"/> 34. Litter bins	<input type="text"/>	<input type="checkbox"/> 42. Cycle parking	<input type="text"/>

43. Other basic amenities:

☐ Tick if scope for enhancement

Section E - Multi-Functionality

Functions	Existing	Potential
1. Water attenuation	<input type="checkbox"/>	<input type="checkbox"/>
2. Reduce air pollution	<input type="checkbox"/>	<input type="checkbox"/>
3. Reduce noise pollution	<input type="checkbox"/>	<input type="checkbox"/>
4. Biodiversity/wildlife enhancement	<input type="checkbox"/>	<input checked="" type="checkbox"/>
5. Cultural heritage	<input type="checkbox"/>	<input type="checkbox"/>
6. Visual enhancement	<input type="checkbox"/>	<input type="checkbox"/>
7. Space for people/informal recreation	<input type="checkbox"/>	<input type="checkbox"/>
8. Play	<input type="checkbox"/>	<input type="checkbox"/>
9. Food growing	<input checked="" type="checkbox"/>	<input type="checkbox"/>
10. Separation function	<input checked="" type="checkbox"/>	<input type="checkbox"/>
Recommended for SINC designation		<input type="checkbox"/> +2

Comments

MOL coincident with the open space

MOL ID:

MOL82

Site ID: 97 Site Name: Eltham Park North/Shepherds Woods

Typology: Natural and semi-natural greenspace

Section A - Survey Information

Overall Quality Score - 74

Overall Value Score - 51

Date of audit: 21/04/2016

Time spent surveying: 15 mins

Surveyor: AC

Survey site access: Whole site



Questions that contribute to the Quality score are in green

Questions that contribute to the Value score are in Yellow

Section A - Site Information

Quality Score - 6

Value Score - 16

Site ID: 97

Typology: Natural and semi-natural greenspace

Site name: Eltham Park North/Shepherds Wood

Area (Ha): 8.58

Easting: 543861

Northing: 175398

Baseline Assessment - Planning Designations

National (Statutory) - Score of 3 if present

- ☐ Listed building
- ☐ Scheduled Monument
- ☒ Site of Special Scientific Interest (SSSI)
- ☐ National Nature Reserve (NNR)
- ☐ Green Belt
- ☐ AONB
- ☐ SPA

- ☐ SAC
- ☐ Ramsar
- ☐ World Heritage Site (and buffer)

National (Non-statutory) - Score of 3 if present

- ☐ EH Register of Historic Parks and Gardens
- ☐ Sustrans Cycle Routes
- ☒ Within a Flood Risk Zone

Site ID:	97	Site Name:	Eltham Park North/Shepherds Woods
Typology:	Natural and semi-natural greenspace		

Regional - Score of 2 if present

- ☒ Site of Importance for Nature Conservation (SINC)
- ☒ MOL
- ☒ Green Chain
- ☐ Regionally Important Geological and Geomorphological Site

Local - Score of 1 if present

- ☐ Conservation Area
- ☒ Local Nature Reserve
- ☐ Riverside Walk
- ☐ Community Open Space
- ☒ Area of Special Character
- ☐ Historic Landscape

Section A - Baseline Assessment - Community Involvement

- ☒ Is there a 'Friends of' group for this site? (+1)

Name of group: Friends of Eltham Parks (North & South)

- ☒ Is there a programme of activities / events that take place at the site? (+1)

If so, score the quality of the events programme (0-5):

3

Section A - Baseline Assessment - Management

- ☐ Is there a full-time staff presence on site? (+1)
- ☒ Has the site achieved a Green Flag award? (+1)
- ☐ Has the site achieved a Green Pennant award? (+1)
- ☐ Has the site achieved a Green Heritage award? (+1)

Site ID: 97

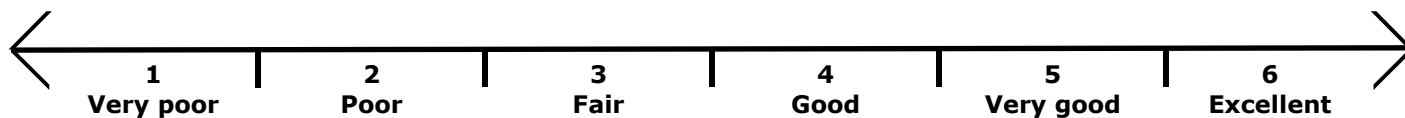
Site Name: Eltham Park North/Shepherds Woods

Typology: Natural and semi-natural greenspace

Section B - Field Assessment

Quality Score - 58

Value Score - 28



A: Welcoming place

1. Welcoming:
2. Good and safe access:
3. Signage:
4. Equal access for all:
5. Site access:

B: Healthy, safe and secure

6. Safe equipment and facilities:
7. Personal security in open space:
8. Dog fouling:
9. Appropriate provision of facilities:
10. Quality of facilities:

C: Clean and well maintained

11. Litter and waste management:
12. Grounds maintenance and horticulture:
13. Building and infrastructure maintenance:

D: Sustainability

14. Environmental sustainability:
15. Waste minimisation:
16. Arboriculture and woodland management:

E: Conservation and heritage

17. Conservation of natural features, wild fauna and flora:
18. Conservation of landscape features:
19. Conservation of buildings and structures:
20. Structural townscape role:

F: Community involvement

21. Community involvement in management and development:
22. Appropriate provision for community:

G: Marketing

23. Marketing and promotion:
24. Provision of appropriate information:
25. Provision of appropriate educational / information:

H: Comments

Site ID: 97

Site Name: Eltham Park North/Shepherds Woods

Typology: Natural and semi-natural greenspace

Section C - Play Provision

Quality Score - 0

Value Score - 0

1. If a play area is within site, please note type (if known):

2. Is there play equipment on site? ☐

If so;

3. How many separate items of equipment?

+1 Per item

4. Which age groups are catered for? (+1 each)

☐ A. Under 5 years

☐ B. 5 to 11 years

☐ C. Over 11 years

5. Which play activities are provided for? (+1 each)

☐ A. Balancing

☐ E. Social Play

☐ I. Viewing

☐ B. Rocking

☐ F. Swinging

☐ J. Counting

☐ C. Climbing / Agility

☐ G. Rotating

☐ K. Touching

☐ D. Sliding

☐ H. Jumping

6. Is there impact absorbant surfacing around the equipment?

☐ +1

7. Is the play area fenced off from the rest of the open space?

☐ +1

If so;

8. Are there benches within the enclosure?

☐ +1

9. Are there litter bins within the enclosure?

☐ +1

10. Are gates outward opening?

☐ +1

11. Are gates self closing?

☐ +1

12. Is there a play area notice at the entrance stating dog free, children only and emergency contacts?

☐ +1

13. Is there space within the enclosure, separate from the equipped area, for informal play/ general?

☐ +1

14. Overall condition of play equipment (Score 1-3)

15. Is there other provision for play on site? ☐

16. If so, what? (Note condition for each feature, score 1-5)

A. MUGA

B. Interactive water play feature

C. Rebound wall

D. Skateboarding ramps

E. Youth shelter

F. Other

G. Overall condition of other play provision

17. Tick if scope for enhancement? ☒

Site ID: 97

Site Name: Eltham Park North/Shepherds Woods

Typology: Natural and semi-natural greenspace

Section D - Active Recreation / Sport Provision

Quality Score - 10

Value Score - 7

☐ Is this part of the site accessible?

Note the number and condition score for each type of facility present on the site (score 1 - 3)

	No.	Score	Details (e.g. pitch surface)
1. Athletics track	<input type="text"/>	<input type="text"/>	<input type="text"/>
2. Football pitch (full size)	<input type="text"/>	<input type="text"/>	<input type="text"/>
3. Football pitch (junior)	<input type="text"/>	<input type="text"/>	<input type="text"/>
4. Rugby pitch	<input type="text"/>	<input type="text"/>	<input type="text"/>
5. Cricket pitch	<input type="text"/>	<input type="text"/>	<input type="text"/>
6. Outdoor bowls	<input type="text"/>	<input type="text"/>	<input type="text"/>
7. Other pitch	<input type="text"/>	<input type="text"/>	<input type="text"/>
8. Golf	<input type="text"/>	<input type="text"/>	<input type="text"/>
9. Other facilities	<input type="text"/>	<input type="text"/>	<input type="text"/>

☒ Tick if scope for enhancement**Evidence of informal recreational use**

10. What evidence of informal recreation was apparent at the time of the audit?

- | | | |
|--|---|---|
| <input checked="" type="checkbox"/> a. Walking / dog walking | <input checked="" type="checkbox"/> d. Sitting / relaxing | <input type="checkbox"/> g. Skateboarding |
| <input type="checkbox"/> b. Children's play | <input type="checkbox"/> e. Desire lines | <input type="checkbox"/> h. Cycling |
| <input checked="" type="checkbox"/> c. Teenagers 'hanging out' | <input type="checkbox"/> f. Horse riding | |

i. Other:

j: Overall provision for informal recreation (score 1-3):

☒ Tick if scope for enhancement**Basic amenities / site furniture provision**

	Score (1-3)		Score (1-3)
<input type="checkbox"/> 27. Operational toilets	<input type="text"/>	<input checked="" type="checkbox"/> 35. Dog bins	<input type="text" value="2"/>
<input type="checkbox"/> 28. Disabled toilets	<input type="text"/>	<input checked="" type="checkbox"/> 36. Seating	<input type="text" value="2"/>
<input type="checkbox"/> 29. Staff office	<input type="text"/>	<input checked="" type="checkbox"/> 37. Nature trail	<input type="text" value="2"/>
<input type="checkbox"/> 30. Onsite car parking	<input type="text"/>	<input type="checkbox"/> 38. Trim trail	<input type="text"/>
<input type="checkbox"/> 31. Offsite car parking	<input type="text"/>	<input type="checkbox"/> 39. Drinking water fountain	<input type="text"/>
<input type="checkbox"/> 32. Cafe	<input type="text"/>	<input type="checkbox"/> 40. Lifebelts	<input type="text"/>
<input type="checkbox"/> 33. Community centre	<input type="text"/>	<input type="checkbox"/> 41. Public telephone	<input type="text"/>
<input checked="" type="checkbox"/> 34. Litter bins	<input type="text" value="2"/>	<input type="checkbox"/> 42. Cycle parking	<input type="text"/>

43. Other basic amenities:

☒ Tick if scope for enhancement

Site ID: 97 Site Name: Eltham Park North/Shepherds Woods

Typology: Natural and semi-natural greenspace

Section E - Multi-Functionality

Functions	Existing	Potential
1. Water attenuation	<input checked="" type="checkbox"/>	<input checked="" type="checkbox"/>
2. Reduce air pollution	<input type="checkbox"/>	<input type="checkbox"/>
3. Reduce noise pollution	<input checked="" type="checkbox"/>	<input checked="" type="checkbox"/>
4. Biodiversity/wildlife enhancement	<input checked="" type="checkbox"/>	<input checked="" type="checkbox"/>
5. Cultural heritage	<input type="checkbox"/>	<input type="checkbox"/>
6. Visual enhancement	<input type="checkbox"/>	<input type="checkbox"/>
7. Space for people/informal recreation	<input checked="" type="checkbox"/>	<input checked="" type="checkbox"/>
8. Play	<input type="checkbox"/>	<input type="checkbox"/>
9. Food growing	<input type="checkbox"/>	<input type="checkbox"/>
10. Separation function	<input type="checkbox"/>	<input type="checkbox"/>

Recommended for SINC designation ☐ +2

Comments

SINCs coincident with the open space

Site Number: GrBII10 Subsection: AC2 Name: Eltham Park North

Site Number: M016b Subsection: AC56 Name: Shooters Hill Woodlands

MOL coincident with the open space

MOL ID: MOL60

Site ID: 98 Site Name: Eltham Park South

Typology: Parks and gardens

Section A - Survey Information

Overall Quality Score - 105

Overall Value Score - 102

Date of audit: 26/05/2016

Time spent surveying: 45 mins

Surveyor: MP

Survey site access: Whole site



Questions that contribute to the Quality score are in green

Questions that contribute to the Value score are in Yellow

Section A - Site Information

Quality Score - 7

Value Score - 13

Site ID: 98

Typology: Parks and gardens

Site name: Eltham Park South

Area (Ha): 16.79

Easting: 543835

Northing: 175038

Baseline Assessment - Planning Designations

National (Statutory) - Score of 3 if present

- ☐ Listed building
- ☐ Scheduled Monument
- ☐ Site of Special Scientific Interest (SSSI)
- ☐ National Nature Reserve (NNR)
- ☐ Green Belt
- ☐ AONB
- ☐ SPA

- ☐ SAC
- ☐ Ramsar
- ☐ World Heritage Site (and buffer)

National (Non-statutory) - Score of 3 if present

- ☐ EH Register of Historic Parks and Gardens
- ☒ Sustrans Cycle Routes
- ☒ Within a Flood Risk Zone

Site ID: 98 Site Name: Eltham Park South

Typology: Parks and gardens

Regional - Score of 2 if present

- ☐ Site of Importance for Nature Conservation (SINC)
- ☒ MOL
- ☒ Green Chain
- ☐ Regionally Important Geological and Geomorphological Site

Local - Score of 1 if present

- ☐ Conservation Area
- ☐ Local Nature Reserve
- ☐ Riverside Walk
- ☐ Community Open Space
- ☒ Area of Special Character
- ☐ Historic Landscape

Section A - Baseline Assessment - Community Involvement

- ☒ Is there a 'Friends of' group for this site? (+1)

Name of group: Friends of Eltham Parks (North & South)

- ☒ Is there a programme of activities / events that take place at the site? (+1)

If so, score the quality of the events programme (0-5):

3

Section A - Baseline Assessment - Management

- ☒ Is there a full-time staff presence on site? (+1)
- ☒ Has the site achieved a Green Flag award? (+1)
- ☐ Has the site achieved a Green Pennant award? (+1)
- ☐ Has the site achieved a Green Heritage award? (+1)

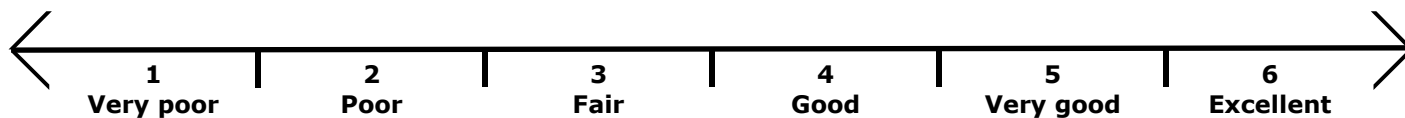
Site ID: 98 Site Name: Eltham Park South

Typology: Parks and gardens

Section B - Field Assessment

Quality Score - 60

Value Score - 38



A: Welcoming place

1. Welcoming:
2. Good and safe access:
3. Signage:
4. Equal access for all:
5. Site access:

B: Healthy, safe and secure

6. Safe equipment and facilities:
7. Personal security in open space:
8. Dog fouling:
9. Appropriate provision of facilities:
10. Quality of facilities:

C: Clean and well maintained

11. Litter and waste management:
12. Grounds maintenance and horticulture:
13. Building and infrastructure maintenance:

D: Sustainability

14. Environmental sustainability:
15. Waste minimisation:
16. Arboriculture and woodland management:

E: Conservation and heritage

17. Conservation of natural features, wild fauna and flora:
18. Conservation of landscape features:
19. Conservation of buildings and structures:
20. Structural townscape role:

F: Community involvement

21. Community involvement in management and development:
22. Appropriate provision for community:

G: Marketing

23. Marketing and promotion:
24. Provision of appropriate information:
25. Provision of appropriate educational / information:

H: Comments

Site ID: 98 Site Name: Eltham Park South

Typology: Parks and gardens

Section C - Play Provision

Quality Score - 10

Value Score - 33

1. If a play area is within site, please note type (if known): Neighbourhood playable space

2. Is there play equipment on site? ☒

If so;

3. How many separate items of equipment? 12 +1 Per item

4. Which age groups are catered for? (+1 each)

☒ A. Under 5 years

☒ B. 5 to 11 years

☒ C. Over 11 years

5. Which play activities are provided for? (+1 each)

☒ A. Balancing

☒ E. Social Play

☒ I. Viewing

☒ B. Rocking

☒ F. Swinging

☐ J. Counting

☒ C. Climbing / Agility

☒ G. Rotating

☐ K. Touching

☒ D. Sliding

☒ H. Jumping

6. Is there impact absorbant surfacing around the equipment? ☒ +1

7. Is the play area fenced off from the rest of the open space? ☒ +1

If so;

8. Are there benches within the enclosure? ☒ +1

9. Are there litter bins within the enclosure? ☒ +1

10. Are gates outward opening? ☒ +1

11. Are gates self closing? ☒ +1

12. Is there a play area notice at the entrance stating dog free, children only and emergency contacts? ☒ +1

13. Is there space within the enclosure, separate from the equipped area, for informal play/ general? ☒ +1

14. Overall condition of play equipment (Score 1-3)

2

15. Is there other provision for play on site? ☒

16. If so, what? (Note condition for each feature, score 1-5)

A. MUGA

B. Interactive water play feature

C. Rebound wall

D. Skateboarding ramps

E. Youth shelter

F. Other

G. Overall condition of other play provision

17. Tick if scope for enhancement? ☒

Site ID: 98 Site Name: Eltham Park South

Typology: Parks and gardens

Section D - Active Recreation / Sport Provision

Quality Score - 28

Value Score - 18

☐ Is this part of the site accessible?

Note the number and condition score for each type of facility present on the site (score 1 - 3)

	No.	Score	Details (e.g. pitch surface)
1. Athletics track			
2. Football pitch (full size)	1	2	
3. Football pitch (junior)			
4. Rugby pitch			
5. Cricket pitch	1	2	
6. Outdoor bowls			
7. Other pitch			
8. Golf			
9. Other facilities	2	2	Tennis Courts (grass and hard surfac

☐ Tick if scope for enhancement

Evidence of informal recreational use

10. What evidence of informal recreation was apparent at the time of the audit?

- | | | |
|--|---|---|
| <input checked="" type="checkbox"/> a. Walking / dog walking | <input checked="" type="checkbox"/> d. Sitting / relaxing | <input type="checkbox"/> g. Skateboarding |
| <input checked="" type="checkbox"/> b. Children's play | <input checked="" type="checkbox"/> e. Desire lines | <input type="checkbox"/> h. Cycling |
| <input checked="" type="checkbox"/> c. Teenagers 'hanging out' | <input type="checkbox"/> f. Horse riding | |

i. Other:

j: Overall provision for information recreation (score 1-3):

☒ Tick if scope for enhancement

Basic amenities / site furniture provision

	Score (1-3)		Score (1-3)
<input checked="" type="checkbox"/> 27. Operational toilets	<input type="text" value="2"/>	<input checked="" type="checkbox"/> 35. Dog bins	<input type="text" value="2"/>
<input type="checkbox"/> 28. Disabled toilets	<input type="text"/>	<input checked="" type="checkbox"/> 36. Seating	<input type="text" value="2"/>
<input checked="" type="checkbox"/> 29. Staff office	<input type="text" value="2"/>	<input type="checkbox"/> 37. Nature trail	<input type="text"/>
<input checked="" type="checkbox"/> 30. Onsite car parking	<input type="text" value="3"/>	<input type="checkbox"/> 38. Trim trail	<input type="text"/>
<input checked="" type="checkbox"/> 31. Offsite car parking	<input type="text" value="2"/>	<input type="checkbox"/> 39. Drinking water fountain	<input type="text"/>
<input checked="" type="checkbox"/> 32. Cafe	<input type="text" value="3"/>	<input type="checkbox"/> 40. Lifebelts	<input type="text"/>
<input type="checkbox"/> 33. Community centre	<input type="text"/>	<input type="checkbox"/> 41. Public telephone	<input type="text"/>
<input checked="" type="checkbox"/> 34. Litter bins	<input type="text" value="2"/>	<input checked="" type="checkbox"/> 42. Cycle parking	<input type="text" value="2"/>

43. Other basic amenities:

☒ Tick if scope for enhancement

Section E - Multi-Functionality

Functions	Existing	Potential
1. Water attenuation	<input type="checkbox"/>	<input checked="" type="checkbox"/>
2. Reduce air pollution	<input checked="" type="checkbox"/>	<input checked="" type="checkbox"/>
3. Reduce noise pollution	<input checked="" type="checkbox"/>	<input checked="" type="checkbox"/>
4. Biodiversity/wildlife enhancement	<input checked="" type="checkbox"/>	<input checked="" type="checkbox"/>
5. Cultural heritage	<input checked="" type="checkbox"/>	<input checked="" type="checkbox"/>
6. Visual enhancement	<input checked="" type="checkbox"/>	<input checked="" type="checkbox"/>
7. Space for people/informal recreation	<input checked="" type="checkbox"/>	<input checked="" type="checkbox"/>
8. Play	<input checked="" type="checkbox"/>	<input type="checkbox"/>
9. Food growing	<input type="checkbox"/>	<input type="checkbox"/>
10. Separation function	<input checked="" type="checkbox"/>	<input checked="" type="checkbox"/>
Recommended for SINC designation		<input type="checkbox"/> +2

Comments

MOL coincident with the open space

MOL ID:

MOL63

MOL ID:

MOL63

Site ID: 100 Site Name: Eynsham Drive

Typology: Amenity greenspace

Section A - Survey Information

Overall Quality Score - 41

Overall Value Score - 25

Date of audit: 13/04/2016

Time spent surveying: 5 minutes

Surveyor: TB

Survey site access: Whole site



Questions that contribute to the Quality score are in green

Questions that contribute to the Value score are in Yellow

Section A - Site Information

Quality Score - 0

Value Score - 3

Site ID: 100

Typology: Amenity greenspace

Site name: Eynsham Drive

Area (Ha): 0.18

Easting: 546481

Northing: 178842

Baseline Assessment - Planning Designations

National (Statutory) - Score of 3 if present

- ☐ Listed building
- ☐ Scheduled Monument
- ☐ Site of Special Scientific Interest (SSSI)
- ☐ National Nature Reserve (NNR)
- ☐ Green Belt
- ☐ AONB
- ☐ SPA

- ☐ SAC
- ☐ Ramsar
- ☐ World Heritage Site (and buffer)

National (Non-statutory) - Score of 3 if present

- ☐ EH Register of Historic Parks and Gardens
- ☐ Sustrans Cycle Routes
- ☒ Within a Flood Risk Zone

Site ID: 100 Site Name: Eynsham Drive

Typology: Amenity greenspace

Regional - Score of 2 if present

- ☐ Site of Importance for Nature Conservation (SINC)
- ☐ MOL
- ☐ Green Chain
- ☐ Regionally Important Geological and Geomorphological Site

Local - Score of 1 if present

- ☐ Conservation Area
- ☐ Local Nature Reserve
- ☐ Riverside Walk
- ☐ Community Open Space
- ☐ Area of Special Character
- ☐ Historic Landscape

Section A - Baseline Assessment - Community Involvement

- ☐ Is there a 'Friends of' group for this site? (+1)

Name of group:

- ☐ Is there a programme of activities / events that take place at the site? (+1)

If so, score the quality of the events programme (0-5):

0

Section A - Baseline Assessment - Management

- ☐ Is there a full-time staff presence on site? (+1)
- ☐ Has the site achieved a Green Flag award? (+1)
- ☐ Has the site achieved a Green Pennant award? (+1)
- ☐ Has the site achieved a Green Heritage award? (+1)

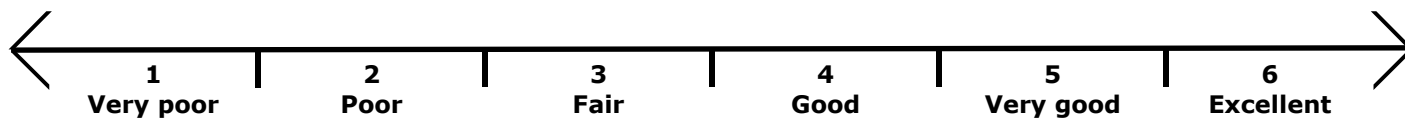
Site ID: 100 Site Name: Eynsham Drive

Typology: Amenity greenspace

Section B - Field Assessment

Quality Score - 39

Value Score - 20



A: Welcoming place

1. Welcoming:
2. Good and safe access:
3. Signage:
4. Equal access for all:
5. Site access:

B: Healthy, safe and secure

6. Safe equipment and facilities:
7. Personal security in open space:
8. Dog fouling:
9. Appropriate provision of facilities:
10. Quality of facilities:

C: Clean and well maintained

11. Litter and waste management:
12. Grounds maintenance and horticulture:
13. Building and infrastructure maintenance:

D: Sustainability

14. Environmental sustainability:
15. Waste minimisation:
16. Arboriculture and woodland management:

E: Conservation and heritage

17. Conservation of natural features, wild fauna and flora:
18. Conservation of landscape features:
19. Conservation of buildings and structures:
20. Structural townscape role:

F: Community involvement

21. Community involvement in management and development:
22. Appropriate provision for community:

G: Marketing

23. Marketing and promotion:
24. Provision of appropriate information:
25. Provision of appropriate educational / information:

H: Comments

Area of lawn in housing estate.

Site ID: 100 Site Name: Eynsham Drive

Typology: Amenity greenspace

Section C - Play Provision

Quality Score - 0

Value Score - 0

1. If a play area is within site, please note type (if known):

2. Is there play equipment on site? ☐

If so;

3. How many separate items of equipment? +1 Per item

4. Which age groups are catered for? (+1 each)

☐ A. Under 5 years

☐ B. 5 to 11 years

☐ C. Over 11 years

5. Which play activities are provided for? (+1 each)

☐ A. Balancing

☐ E. Social Play

☐ I. Viewing

☐ B. Rocking

☐ F. Swinging

☐ J. Counting

☐ C. Climbing / Agility

☐ G. Rotating

☐ K. Touching

☐ D. Sliding

☐ H. Jumping

6. Is there impact absorbant surfacing around the equipment? ☐ +1

7. Is the play area fenced off from the rest of the open space? ☐ +1

If so;

8. Are there benches within the enclosure? ☐ +1

9. Are there litter bins within the enclosure? ☐ +1

10. Are gates outward opening? ☐ +1

11. Are gates self closing? ☐ +1

12. Is there a play area notice at the entrance stating dog free, children only and emergency contacts? ☐ +1

13. Is there space within the enclosure, separate from the equipped area, for informal play/ general? ☐ +1

14. Overall condition of play equipment (Score 1-3)

15. Is there other provision for play on site? ☐

16. If so, what? (Note condition for each feature, score 1-5)

A. MUGA

B. Interactive water play feature

C. Rebound wall

D. Skateboarding ramps

E. Youth shelter

F. Other

G. Overall condition of other play provision

17. Tick if scope for enhancement? ☒

Site ID:	100	Site Name:	Eynsham Drive
Typology:	Amenity greenspace		

Section D - Active Recreation / Sport Provision

Quality Score - 2

Value Score - 2

☐ Is this part of the site accessible?

Note the number and condition score for each type of facility present on the site (score 1 - 3)

	No.	Score	Details (e.g. pitch surface)
1. Athletics track	<input type="text"/>	<input type="text"/>	<input type="text"/>
2. Football pitch (full size)	<input type="text"/>	<input type="text"/>	<input type="text"/>
3. Football pitch (junior)	<input type="text"/>	<input type="text"/>	<input type="text"/>
4. Rugby pitch	<input type="text"/>	<input type="text"/>	<input type="text"/>
5. Cricket pitch	<input type="text"/>	<input type="text"/>	<input type="text"/>
6. Outdoor bowls	<input type="text"/>	<input type="text"/>	<input type="text"/>
7. Other pitch	<input type="text"/>	<input type="text"/>	<input type="text"/>
8. Golf	<input type="text"/>	<input type="text"/>	<input type="text"/>
9. Other facilities	<input type="text"/>	<input type="text"/>	<input type="text"/>

☐ Tick if scope for enhancement

Evidence of informal recreational use

10. What evidence of informal recreation was apparent at the time of the audit?

- | | | |
|--|---|---|
| <input checked="" type="checkbox"/> a. Walking / dog walking | <input type="checkbox"/> d. Sitting / relaxing | <input type="checkbox"/> g. Skateboarding |
| <input type="checkbox"/> b. Children's play | <input checked="" type="checkbox"/> e. Desire lines | <input type="checkbox"/> h. Cycling |
| <input type="checkbox"/> c. Teenagers 'hanging out' | <input type="checkbox"/> f. Horse riding | |

i. Other:

j: Overall provision for informal recreation (score 1-3):

☒ Tick if scope for enhancement

Basic amenities / site furniture provision

	Score (1-3)		Score (1-3)
<input type="checkbox"/> 27. Operational toilets	<input type="text"/>	<input type="checkbox"/> 35. Dog bins	<input type="text"/>
<input type="checkbox"/> 28. Disabled toilets	<input type="text"/>	<input type="checkbox"/> 36. Seating	<input type="text"/>
<input type="checkbox"/> 29. Staff office	<input type="text"/>	<input type="checkbox"/> 37. Nature trail	<input type="text"/>
<input type="checkbox"/> 30. Onsite car parking	<input type="text"/>	<input type="checkbox"/> 38. Trim trail	<input type="text"/>
<input type="checkbox"/> 31. Offsite car parking	<input type="text"/>	<input type="checkbox"/> 39. Drinking water fountain	<input type="text"/>
<input type="checkbox"/> 32. Cafe	<input type="text"/>	<input type="checkbox"/> 40. Lifebelts	<input type="text"/>
<input type="checkbox"/> 33. Community centre	<input type="text"/>	<input type="checkbox"/> 41. Public telephone	<input type="text"/>
<input type="checkbox"/> 34. Litter bins	<input type="text"/>	<input type="checkbox"/> 42. Cycle parking	<input type="text"/>

43. Other basic amenities:

☒ Tick if scope for enhancement

Section E - Multi-Functionality

Functions	Existing	Potential
1. Water attenuation	<input type="checkbox"/>	<input type="checkbox"/>
2. Reduce air pollution	<input type="checkbox"/>	<input checked="" type="checkbox"/>
3. Reduce noise pollution	<input type="checkbox"/>	<input checked="" type="checkbox"/>
4. Biodiversity/wildlife enhancement	<input type="checkbox"/>	<input checked="" type="checkbox"/>
5. Cultural heritage	<input type="checkbox"/>	<input type="checkbox"/>
6. Visual enhancement	<input type="checkbox"/>	<input checked="" type="checkbox"/>
7. Space for people/informal recreation	<input type="checkbox"/>	<input checked="" type="checkbox"/>
8. Play	<input type="checkbox"/>	<input checked="" type="checkbox"/>
9. Food growing	<input type="checkbox"/>	<input type="checkbox"/>
10. Separation function	<input checked="" type="checkbox"/>	<input checked="" type="checkbox"/>

Recommended for SINC designation ☐ +2

Comments

MOL coincident with the open space

Site ID: 101 Site Name: Fairoak Drive

Typology: Amenity greenspace

Section A - Survey Information

Overall Quality Score - 52

Overall Value Score - 26

Date of audit: 26/05/2016

Time spent surveying: 15 mins

Surveyor: TB

Survey site access: Whole site



Questions that contribute to the Quality score are in green

Questions that contribute to the Value score are in Yellow

Section A - Site Information

Quality Score - 0

Value Score - 1

Site ID: 101

Typology: Amenity greenspace

Site name: Fairoak Drive

Area (Ha): 0.62

Easting: 544641

Northing: 174792

Baseline Assessment - Planning Designations

National (Statutory) - Score of 3 if present

- ☐ Listed building
- ☐ Scheduled Monument
- ☐ Site of Special Scientific Interest (SSSI)
- ☐ National Nature Reserve (NNR)
- ☐ Green Belt
- ☐ AONB
- ☐ SPA

- ☐ SAC
- ☐ Ramsar
- ☐ World Heritage Site (and buffer)

National (Non-statutory) - Score of 3 if present

- ☐ EH Register of Historic Parks and Gardens
- ☐ Sustrans Cycle Routes
- ☐ Within a Flood Risk Zone

Site ID: 101 Site Name: Fair oak Drive

Typology: Amenity greenspace

Regional - Score of 2 if present

- ☐ Site of Importance for Nature Conservation (SINC)
- ☐ MOL
- ☐ Green Chain
- ☐ Regionally Important Geological and Geomorphological Site

Local - Score of 1 if present

- ☐ Conservation Area
- ☐ Local Nature Reserve
- ☐ Riverside Walk
- ☒ Community Open Space
- ☐ Area of Special Character
- ☐ Historic Landscape

Section A - Baseline Assessment - Community Involvement

- ☐ Is there a 'Friends of' group for this site? (+1)

Name of group:

- ☐ Is there a programme of activities / events that take place at the site? (+1)

If so, score the quality of the events programme (0-5):

Section A - Baseline Assessment - Management

- ☐ Is there a full-time staff presence on site? (+1)
- ☐ Has the site achieved a Green Flag award? (+1)
- ☐ Has the site achieved a Green Pennant award? (+1)
- ☐ Has the site achieved a Green Heritage award? (+1)

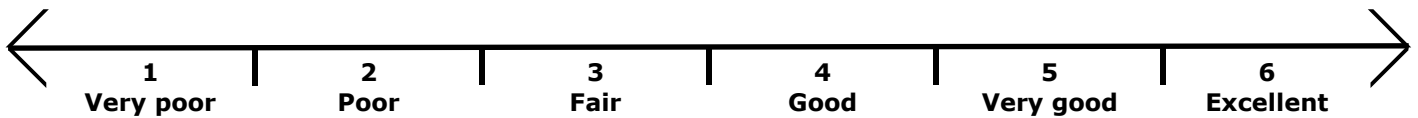
Site ID: 101 Site Name: Fair oak Drive

Typology: Amenity greenspace

Section B - Field Assessment

Quality Score - 50

Value Score - 23



A: Welcoming place

1. Welcoming: 4
2. Good and safe access: 3
3. Signage: 3
4. Equal access for all: 2
5. Site access: Freely accessible

B: Healthy, safe and secure

6. Safe equipment and facilities: 3
7. Personal security in open space: 4
8. Dog fouling: 3
9. Appropriate provision of facilities: 3
10. Quality of facilities: 3

C: Clean and well maintained

11. Litter and waste management: 2
12. Grounds maintenance and horticulture: 3
13. Building and infrastructure maintenance: 3

D: Sustainability

14. Environmental sustainability: 3
15. Waste minimisation: 2
16. Arboriculture and woodland management: 4

E: Conservation and heritage

17. Conservation of natural features, wild fauna and flora: 4
18. Conservation of landscape features: 3
19. Conservation of buildings and structures: 4
20. Structural townscape role: 3

F: Community involvement

21. Community involvement in management and development: 2
22. Appropriate provision for community: 2

G: Marketing

23. Marketing and promotion: 2
24. Provision of appropriate information: 2
25. Provision of appropriate educational / information: 1

H: Comments

Site ID: 101 Site Name: Fair Oak Drive

Typology: Amenity greenspace

Section C - Play Provision

Quality Score - 0

Value Score - 0

1. If a play area is within site, please note type (if known):

2. Is there play equipment on site? ☐

If so;

3. How many separate items of equipment? +1 Per item

4. Which age groups are catered for? (+1 each)

☐ A. Under 5 years

☐ B. 5 to 11 years

☐ C. Over 11 years

5. Which play activities are provided for? (+1 each)

☐ A. Balancing

☐ E. Social Play

☐ I. Viewing

☐ B. Rocking

☐ F. Swinging

☐ J. Counting

☐ C. Climbing / Agility

☐ G. Rotating

☐ K. Touching

☐ D. Sliding

☐ H. Jumping

6. Is there impact absorbant surfacing around the equipment? ☐ +1

7. Is the play area fenced off from the rest of the open space? ☐ +1

If so;

8. Are there benches within the enclosure? ☐ +1

9. Are there litter bins within the enclosure? ☐ +1

10. Are gates outward opening? ☐ +1

11. Are gates self closing? ☐ +1

12. Is there a play area notice at the entrance stating dog free, children only and emergency contacts? ☐ +1

13. Is there space within the enclosure, separate from the equipped area, for informal play/ general? ☐ +1

14. Overall condition of play equipment (Score 1-3)

15. Is there other provision for play on site? ☐

16. If so, what? (Note condition for each feature, score 1-5)

A. MUGA

B. Interactive water play feature

C. Rebound wall

D. Skateboarding ramps

E. Youth shelter

F. Other

G. Overall condition of other play provision

17. Tick if scope for enhancement? ☐

Site ID: 101 Site Name: Fair oak Drive

Typology: Amenity greenspace

Section D - Active Recreation / Sport Provision

Quality Score - 2

Value Score - 2

☐ Is this part of the site accessible?

Note the number and condition score for each type of facility present on the site (score 1 - 3)

	No.	Score	Details (e.g. pitch surface)
1. Athletics track	<input type="text"/>	<input type="text"/>	<input type="text"/>
2. Football pitch (full size)	<input type="text"/>	<input type="text"/>	<input type="text"/>
3. Football pitch (junior)	<input type="text"/>	<input type="text"/>	<input type="text"/>
4. Rugby pitch	<input type="text"/>	<input type="text"/>	<input type="text"/>
5. Cricket pitch	<input type="text"/>	<input type="text"/>	<input type="text"/>
6. Outdoor bowls	<input type="text"/>	<input type="text"/>	<input type="text"/>
7. Other pitch	<input type="text"/>	<input type="text"/>	<input type="text"/>
8. Golf	<input type="text"/>	<input type="text"/>	<input type="text"/>
9. Other facilities	<input type="text"/>	<input type="text"/>	<input type="text"/>

☐ Tick if scope for enhancement

Evidence of informal recreational use

10. What evidence of informal recreation was apparent at the time of the audit?

- | | | |
|--|---|---|
| <input checked="" type="checkbox"/> a. Walking / dog walking | <input checked="" type="checkbox"/> d. Sitting / relaxing | <input type="checkbox"/> g. Skateboarding |
| <input type="checkbox"/> b. Children's play | <input type="checkbox"/> e. Desire lines | <input type="checkbox"/> h. Cycling |
| <input type="checkbox"/> c. Teenagers 'hanging out' | <input type="checkbox"/> f. Horse riding | |

i. Other:

j: Overall provision for informal recreation (score 1-3):

☒ Tick if scope for enhancement

Basic amenities / site furniture provision

	Score (1-3)		Score (1-3)
<input type="checkbox"/> 27. Operational toilets	<input type="text"/>	<input type="checkbox"/> 35. Dog bins	<input type="text"/>
<input type="checkbox"/> 28. Disabled toilets	<input type="text"/>	<input type="checkbox"/> 36. Seating	<input type="text"/>
<input type="checkbox"/> 29. Staff office	<input type="text"/>	<input type="checkbox"/> 37. Nature trail	<input type="text"/>
<input type="checkbox"/> 30. Onsite car parking	<input type="text"/>	<input type="checkbox"/> 38. Trim trail	<input type="text"/>
<input type="checkbox"/> 31. Offsite car parking	<input type="text"/>	<input type="checkbox"/> 39. Drinking water fountain	<input type="text"/>
<input type="checkbox"/> 32. Cafe	<input type="text"/>	<input type="checkbox"/> 40. Lifebelts	<input type="text"/>
<input type="checkbox"/> 33. Community centre	<input type="text"/>	<input type="checkbox"/> 41. Public telephone	<input type="text"/>
<input type="checkbox"/> 34. Litter bins	<input type="text"/>	<input type="checkbox"/> 42. Cycle parking	<input type="text"/>

43. Other basic amenities:

☒ Tick if scope for enhancement

Section E - Multi-Functionality

Functions	Existing	Potential
1. Water attenuation	<input type="checkbox"/>	<input type="checkbox"/>
2. Reduce air pollution	<input checked="" type="checkbox"/>	<input checked="" type="checkbox"/>
3. Reduce noise pollution	<input type="checkbox"/>	<input checked="" type="checkbox"/>
4. Biodiversity/wildlife enhancement	<input checked="" type="checkbox"/>	<input checked="" type="checkbox"/>
5. Cultural heritage	<input type="checkbox"/>	<input type="checkbox"/>
6. Visual enhancement	<input checked="" type="checkbox"/>	<input checked="" type="checkbox"/>
7. Space for people/informal recreation	<input checked="" type="checkbox"/>	<input type="checkbox"/>
8. Play	<input type="checkbox"/>	<input checked="" type="checkbox"/>
9. Food growing	<input type="checkbox"/>	<input type="checkbox"/>
10. Separation function	<input checked="" type="checkbox"/>	<input type="checkbox"/>
Recommended for SINC designation		<input type="checkbox"/> +2

Comments

MOL coincident with the open space

Site ID: 102 Site Name: Fairy Hill Park

Typology: Parks and gardens

Section A - Survey Information

Overall Quality Score - 76

Overall Value Score - 76

Date of audit: 13/04/2016

Time spent surveying: 30mins

Surveyor: RT

Survey site access: Whole site



Questions that contribute to the Quality score are in green

Questions that contribute to the Value score are in Yellow

Section A - Site Information

Quality Score - 6

Value Score - 12

Site ID: 102

Typology: Parks and gardens

Site name: Fairy Hill Park

Area (Ha): 4.65

Easting: 543066

Northing: 173081

Baseline Assessment - Planning Designations

National (Statutory) - Score of 3 if present

- ☐ Listed building
- ☐ Scheduled Monument
- ☐ Site of Special Scientific Interest (SSSI)
- ☐ National Nature Reserve (NNR)
- ☐ Green Belt
- ☐ AONB
- ☐ SPA

- ☐ SAC
- ☐ Ramsar
- ☐ World Heritage Site (and buffer)

National (Non-statutory) - Score of 3 if present

- ☐ EH Register of Historic Parks and Gardens
- ☒ Sustrans Cycle Routes
- ☒ Within a Flood Risk Zone

Site ID: 102

Site Name: Fairy Hill Park

Typology: Parks and gardens

Regional - Score of 2 if present

- ☐ Site of Importance for Nature Conservation (SINC)
- ☒ MOL
- ☒ Green Chain
- ☐ Regionally Important Geological and Geomorphological Site

Local - Score of 1 if present

- ☐ Conservation Area
- ☐ Local Nature Reserve
- ☐ Riverside Walk
- ☐ Community Open Space
- ☐ Area of Special Character
- ☐ Historic Landscape

Section A - Baseline Assessment - Community Involvement

- ☒ Is there a 'Friends of' group for this site? (+1)

Name of group: Friends of Fairy Hill Park

- ☒ Is there a programme of activities / events that take place at the site? (+1)

If so, score the quality of the events programme (0-5):

3

Section A - Baseline Assessment - Management

- ☐ Is there a full-time staff presence on site? (+1)
- ☒ Has the site achieved a Green Flag award? (+1)
- ☐ Has the site achieved a Green Pennant award? (+1)
- ☐ Has the site achieved a Green Heritage award? (+1)

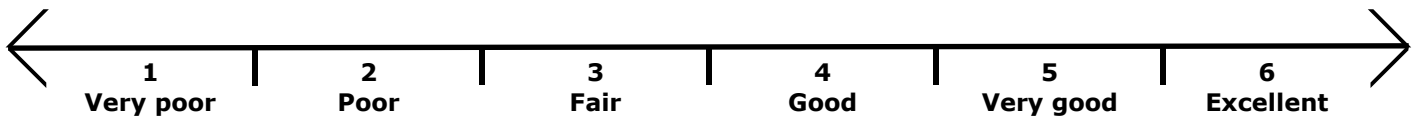
Site ID: 102 Site Name: Fairy Hill Park

Typology: Parks and gardens

Section B - Field Assessment

Quality Score - 48

Value Score - 27



A: Welcoming place

1. Welcoming:
2. Good and safe access:
3. Signage:
4. Equal access for all:
5. Site access:

B: Healthy, safe and secure

6. Safe equipment and facilities:
7. Personal security in open space:
8. Dog fouling:
9. Appropriate provision of facilities:
10. Quality of facilities:

C: Clean and well maintained

11. Litter and waste management:
12. Grounds maintenance and horticulture:
13. Building and infrastructure maintenance:

D: Sustainability

14. Environmental sustainability:
15. Waste minimisation:
16. Arboriculture and woodland management:

E: Conservation and heritage

17. Conservation of natural features, wild fauna and flora:
18. Conservation of landscape features:
19. Conservation of buildings and structures:
20. Structural townscape role:

F: Community involvement

21. Community involvement in management and development:
22. Appropriate provision for community:

G: Marketing

23. Marketing and promotion:
24. Provision of appropriate information:
25. Provision of appropriate educational / information:

H: Comments

Site ID: 102

Site Name: Fairy Hill Park

Typology: Parks and gardens

Section C - Play Provision**Quality Score - 7****Value Score - 24**

1. If a play area is within site, please note type (if known): Local playable space

2. Is there play equipment on site? ☒

If so;

3. How many separate items of equipment?

11

+1 Per item

4. Which age groups are catered for? (+1 each)

☐ A. Under 5 years☒ B. 5 to 11 years☐ C. Over 11 years

5. Which play activities are provided for? (+1 each)

☐ A. Balancing☒ E. Social Play☐ I. Viewing☒ B. Rocking☐ F. Swinging☐ J. Counting☒ C. Climbing / Agility☒ G. Rotating☐ K. Touching☒ D. Sliding☐ H. Jumping

6. Is there impact absorbant surfacing around the equipment?

☒

+1

7. Is the play area fenced off from the rest of the open space?

☒

+1

If so;

8. Are there benches within the enclosure?

☒

+1

9. Are there litter bins within the enclosure?

☒

+1

10. Are gates outward opening?

☐

+1

11. Are gates self closing?

☐

+1

12. Is there a play area notice at the entrance stating dog free, children only and emergency contacts?

☒

+1

13. Is there space within the enclosure, separate from the equipped area, for informal play/ general?

☒

+1

14. Overall condition of play equipment (Score 1-3)

2

15. Is there other provision for play on site? ☒

16. If so, what? (Note condition for each feature, score 1-5)

A. MUGA

2

B. Interactive water play feature

C. Rebound wall

D. Skateboarding ramps

E. Youth shelter

F. Other

3

G. Overall condition of other play provision

17. Tick if scope for enhancement? ☒

Site ID: 102 Site Name: Fairy Hill Park

Typology: Parks and gardens

Section D - Active Recreation / Sport Provision

Quality Score - 15

Value Score - 13

☐ Is this part of the site accessible?

Note the number and condition score for each type of facility present on the site (score 1 - 3)

	No.	Score	Details (e.g. pitch surface)
1. Athletics track			
2. Football pitch (full size)			
3. Football pitch (junior)			
4. Rugby pitch			
5. Cricket pitch			
6. Outdoor bowls			
7. Other pitch			
8. Golf			
9. Other facilities	2	1	Tennis

☒ Tick if scope for enhancement

Evidence of informal recreational use

10. What evidence of informal recreation was apparent at the time of the audit?

- | | | |
|--|---|--|
| <input checked="" type="checkbox"/> a. Walking / dog walking | <input checked="" type="checkbox"/> d. Sitting / relaxing | <input type="checkbox"/> g. Skateboarding |
| <input checked="" type="checkbox"/> b. Children's play | <input checked="" type="checkbox"/> e. Desire lines | <input checked="" type="checkbox"/> h. Cycling |
| <input checked="" type="checkbox"/> c. Teenagers 'hanging out' | <input type="checkbox"/> f. Horse riding | |

i. Other:

j: Overall provision for informal recreation (score 1-3):

☐ Tick if scope for enhancement

Basic amenities / site furniture provision

	Score (1-3)		Score (1-3)
<input type="checkbox"/> 27. Operational toilets		<input checked="" type="checkbox"/> 35. Dog bins	2
<input type="checkbox"/> 28. Disabled toilets		<input checked="" type="checkbox"/> 36. Seating	2
<input type="checkbox"/> 29. Staff office		<input type="checkbox"/> 37. Nature trail	
<input type="checkbox"/> 30. Onsite car parking		<input type="checkbox"/> 38. Trim trail	
<input checked="" type="checkbox"/> 31. Offsite car parking	2	<input type="checkbox"/> 39. Drinking water fountain	
<input type="checkbox"/> 32. Cafe		<input type="checkbox"/> 40. Lifebelts	
<input type="checkbox"/> 33. Community centre		<input type="checkbox"/> 41. Public telephone	
<input checked="" type="checkbox"/> 34. Litter bins	2	<input checked="" type="checkbox"/> 42. Cycle parking	2

43. Other basic amenities:

☒ Tick if scope for enhancement

Section E - Multi-Functionality

Functions	Existing	Potential
1. Water attenuation	<input type="checkbox"/>	<input type="checkbox"/>
2. Reduce air pollution	<input type="checkbox"/>	<input type="checkbox"/>
3. Reduce noise pollution	<input type="checkbox"/>	<input type="checkbox"/>
4. Biodiversity/wildlife enhancement	<input checked="" type="checkbox"/>	<input type="checkbox"/>
5. Cultural heritage	<input type="checkbox"/>	<input type="checkbox"/>
6. Visual enhancement	<input checked="" type="checkbox"/>	<input checked="" type="checkbox"/>
7. Space for people/informal recreation	<input checked="" type="checkbox"/>	<input checked="" type="checkbox"/>
8. Play	<input checked="" type="checkbox"/>	<input checked="" type="checkbox"/>
9. Food growing	<input type="checkbox"/>	<input type="checkbox"/>
10. Separation function	<input checked="" type="checkbox"/>	<input type="checkbox"/>
Recommended for SINC designation		<input type="checkbox"/> +2

Comments

MOL coincident with the open space

MOL ID:

MOL71

Site ID: 103 Site Name: Falconwood Field

Typology: Natural and semi-natural greenspace

Regional - Score of 2 if present

- ☒ Site of Importance for Nature Conservation (SINC)
- ☒ MOL
- ☒ Green Chain
- ☐ Regionally Important Geological and Geomorphological Site

Local - Score of 1 if present

- ☐ Conservation Area
- ☐ Local Nature Reserve
- ☐ Riverside Walk
- ☐ Community Open Space
- ☒ Area of Special Character
- ☐ Historic Landscape

Section A - Baseline Assessment - Community Involvement

- ☐ Is there a 'Friends of' group for this site? (+1)

Name of group:

- ☐ Is there a programme of activities / events that take place at the site? (+1)

If so, score the quality of the events programme (0-5):

0

Section A - Baseline Assessment - Management

- ☐ Is there a full-time staff presence on site? (+1)
- ☐ Has the site achieved a Green Flag award? (+1)
- ☐ Has the site achieved a Green Pennant award? (+1)
- ☐ Has the site achieved a Green Heritage award? (+1)

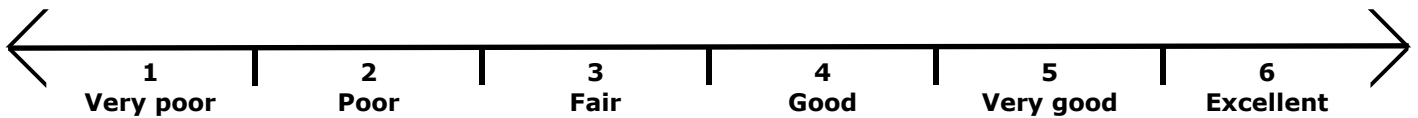
Site ID: 103 Site Name: Falconwood Field

Typology: Natural and semi-natural greenspace

Section B - Field Assessment

Quality Score - 42

Value Score - 24



A: Welcoming place

1. Welcoming:
2. Good and safe access:
3. Signage:
4. Equal access for all:
5. Site access:

B: Healthy, safe and secure

6. Safe equipment and facilities:
7. Personal security in open space:
8. Dog fouling:
9. Appropriate provision of facilities:
10. Quality of facilities:

C: Clean and well maintained

11. Litter and waste management:
12. Grounds maintenance and horticulture:
13. Building and infrastructure maintenance:

D: Sustainability

14. Environmental sustainability:
15. Waste minimisation:
16. Arboriculture and woodland management:

E: Conservation and heritage

17. Conservation of natural features, wild fauna and flora:
18. Conservation of landscape features:
19. Conservation of buildings and structures:
20. Structural townscape role:

F: Community involvement

21. Community involvement in management and development:
22. Appropriate provision for community:

G: Marketing

23. Marketing and promotion:
24. Provision of appropriate information:
25. Provision of appropriate educational / information:

H: Comments

Site ID: 103 Site Name: Falconwood Field

Typology: Natural and semi-natural greenspace

Section C - Play Provision

Quality Score - 0

Value Score - 0

1. If a play area is within site, please note type (if known):

2. Is there play equipment on site? ☐

If so;

3. How many separate items of equipment?

+1 Per item

4. Which age groups are catered for? (+1 each)

☐ A. Under 5 years

☐ B. 5 to 11 years

☐ C. Over 11 years

5. Which play activities are provided for? (+1 each)

☐ A. Balancing

☐ E. Social Play

☐ I. Viewing

☐ B. Rocking

☐ F. Swinging

☐ J. Counting

☐ C. Climbing / Agility

☐ G. Rotating

☐ K. Touching

☐ D. Sliding

☐ H. Jumping

6. Is there impact absorbant surfacing around the equipment?

☐ +1

7. Is the play area fenced off from the rest of the open space?

☐ +1

If so;

8. Are there benches within the enclosure?

☐ +1

9. Are there litter bins within the enclosure?

☐ +1

10. Are gates outward opening?

☐ +1

11. Are gates self closing?

☐ +1

12. Is there a play area notice at the entrance stating dog free, children only and emergency contacts?

☐ +1

13. Is there space within the enclosure, separate from the equipped area, for informal play/ general?

☐ +1

14. Overall condition of play equipment (Score 1-3)

15. Is there other provision for play on site? ☐

16. If so, what? (Note condition for each feature, score 1-5)

A. MUGA

B. Interactive water play feature

C. Rebound wall

D. Skateboarding ramps

E. Youth shelter

F. Other

G. Overall condition of other play provision

17. Tick if scope for enhancement? ☐

Site ID: 103 Site Name: Falconwood Field

Typology: Natural and semi-natural greenspace

Section D - Active Recreation / Sport Provision

Quality Score - 6

Value Score - 5

☐ Is this part of the site accessible?

Note the number and condition score for each type of facility present on the site (score 1 - 3)

	No.	Score	Details (e.g. pitch surface)
1. Athletics track	<input type="text"/>	<input type="text"/>	<input type="text"/>
2. Football pitch (full size)	<input type="text"/>	<input type="text"/>	<input type="text"/>
3. Football pitch (junior)	<input type="text"/>	<input type="text"/>	<input type="text"/>
4. Rugby pitch	<input type="text"/>	<input type="text"/>	<input type="text"/>
5. Cricket pitch	<input type="text"/>	<input type="text"/>	<input type="text"/>
6. Outdoor bowls	<input type="text"/>	<input type="text"/>	<input type="text"/>
7. Other pitch	<input type="text"/>	<input type="text"/>	<input type="text"/>
8. Golf	<input type="text"/>	<input type="text"/>	<input type="text"/>
9. Other facilities	<input type="text"/>	<input type="text"/>	<input type="text"/>

☐ Tick if scope for enhancement

Evidence of informal recreational use

10. What evidence of informal recreation was apparent at the time of the audit?

- | | | |
|--|---|---|
| <input checked="" type="checkbox"/> a. Walking / dog walking | <input checked="" type="checkbox"/> d. Sitting / relaxing | <input type="checkbox"/> g. Skateboarding |
| <input type="checkbox"/> b. Children's play | <input checked="" type="checkbox"/> e. Desire lines | <input type="checkbox"/> h. Cycling |
| <input type="checkbox"/> c. Teenagers 'hanging out' | <input type="checkbox"/> f. Horse riding | |

i. Other:

j: Overall provision for informal recreation (score 1-3):

☐ Tick if scope for enhancement

Basic amenities / site furniture provision

	Score (1-3)		Score (1-3)
<input type="checkbox"/> 27. Operational toilets	<input type="text"/>	<input checked="" type="checkbox"/> 35. Dog bins	<input type="text" value="2"/>
<input type="checkbox"/> 28. Disabled toilets	<input type="text"/>	<input type="checkbox"/> 36. Seating	<input type="text"/>
<input type="checkbox"/> 29. Staff office	<input type="text"/>	<input type="checkbox"/> 37. Nature trail	<input type="text"/>
<input type="checkbox"/> 30. Onsite car parking	<input type="text"/>	<input type="checkbox"/> 38. Trim trail	<input type="text"/>
<input type="checkbox"/> 31. Offsite car parking	<input type="text"/>	<input type="checkbox"/> 39. Drinking water fountain	<input type="text"/>
<input type="checkbox"/> 32. Cafe	<input type="text"/>	<input type="checkbox"/> 40. Lifebelts	<input type="text"/>
<input type="checkbox"/> 33. Community centre	<input type="text"/>	<input type="checkbox"/> 41. Public telephone	<input type="text"/>
<input checked="" type="checkbox"/> 34. Litter bins	<input type="text" value="2"/>	<input type="checkbox"/> 42. Cycle parking	<input type="text"/>

43. Other basic amenities:

☐ Tick if scope for enhancement

Site ID:	103	Site Name:	Falconwood Field
----------	-----	------------	------------------

Typology: Natural and semi-natural greenspace

Section E - Multi-Functionality

Functions	Existing	Potential
1. Water attenuation	<input type="checkbox"/>	<input type="checkbox"/>
2. Reduce air pollution	<input checked="" type="checkbox"/>	<input checked="" type="checkbox"/>
3. Reduce noise pollution	<input checked="" type="checkbox"/>	<input checked="" type="checkbox"/>
4. Biodiversity/wildlife enhancement	<input checked="" type="checkbox"/>	<input checked="" type="checkbox"/>
5. Cultural heritage	<input type="checkbox"/>	<input type="checkbox"/>
6. Visual enhancement	<input checked="" type="checkbox"/>	<input type="checkbox"/>
7. Space for people/informal recreation	<input checked="" type="checkbox"/>	<input type="checkbox"/>
8. Play	<input type="checkbox"/>	<input checked="" type="checkbox"/>
9. Food growing	<input type="checkbox"/>	<input type="checkbox"/>
10. Separation function	<input type="checkbox"/>	<input checked="" type="checkbox"/>

Recommended for SINC designation ☐ +2

Comments

SINCs coincident with the open space

Site Number: M016c Subsection: AC57 Name: Shooters Hill Woodlands

MOL coincident with the open space

MOL ID: MOL59

Site ID: 104 Site Name: Footscray Road

Typology: Natural and semi-natural greenspace

Section A - Survey Information

Overall Quality Score - 49

Overall Value Score - 34

Date of audit: 13/04/2016

Time spent surveying: 10mins

Surveyor: RT

Survey site access: Whole site



Questions that contribute to the Quality score are in green

Questions that contribute to the Value score are in Yellow

Section A - Site Information

Quality Score - 0

Value Score - 7

Site ID: 104

Typology: Natural and semi-natural greenspace

Site name: Footscray Road

Area (Ha): 0.49

Easting: 543539

Northing: 174027

Baseline Assessment - Planning Designations

National (Statutory) - Score of 3 if present

- ☐ Listed building
- ☐ Scheduled Monument
- ☐ Site of Special Scientific Interest (SSSI)
- ☐ National Nature Reserve (NNR)
- ☐ Green Belt
- ☐ AONB
- ☐ SPA

- ☐ SAC
- ☐ Ramsar
- ☐ World Heritage Site (and buffer)

National (Non-statutory) - Score of 3 if present

- ☐ EH Register of Historic Parks and Gardens
- ☐ Sustrans Cycle Routes
- ☐ Within a Flood Risk Zone

Site ID: 104 Site Name: Footscray Road

Typology: Natural and semi-natural greenspace

Regional - Score of 2 if present

- ☒ Site of Importance for Nature Conservation (SINC)
- ☒ MOL
- ☒ Green Chain
- ☐ Regionally Important Geological and Geomorphological Site

Local - Score of 1 if present

- ☐ Conservation Area
- ☐ Local Nature Reserve
- ☐ Riverside Walk
- ☐ Community Open Space
- ☒ Area of Special Character
- ☐ Historic Landscape

Section A - Baseline Assessment - Community Involvement

- ☐ Is there a 'Friends of' group for this site? (+1)

Name of group:

- ☐ Is there a programme of activities / events that take place at the site? (+1)

If so, score the quality of the events programme (0-5):

0

Section A - Baseline Assessment - Management

- ☐ Is there a full-time staff presence on site? (+1)
- ☐ Has the site achieved a Green Flag award? (+1)
- ☐ Has the site achieved a Green Pennant award? (+1)
- ☐ Has the site achieved a Green Heritage award? (+1)

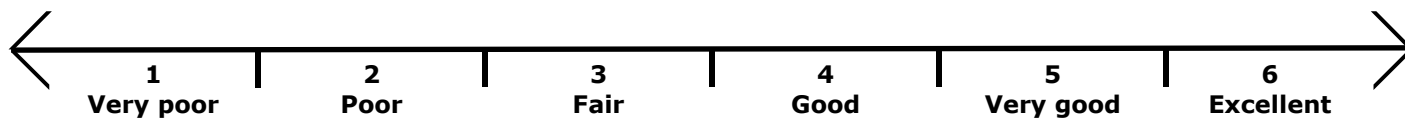
Site ID: 104 Site Name: Footscray Road

Typology: Natural and semi-natural greenspace

Section B - Field Assessment

Quality Score - 43

Value Score - 22



A: Welcoming place

1. Welcoming:
2. Good and safe access:
3. Signage:
4. Equal access for all:
5. Site access:

B: Healthy, safe and secure

6. Safe equipment and facilities:
7. Personal security in open space:
8. Dog fouling:
9. Appropriate provision of facilities:
10. Quality of facilities:

C: Clean and well maintained

11. Litter and waste management:
12. Grounds maintenance and horticulture:
13. Building and infrastructure maintenance:

D: Sustainability

14. Environmental sustainability:
15. Waste minimisation:
16. Arboriculture and woodland management:

E: Conservation and heritage

17. Conservation of natural features, wild fauna and flora:
18. Conservation of landscape features:
19. Conservation of buildings and structures:
20. Structural townscape role:

F: Community involvement

21. Community involvement in management and development:
22. Appropriate provision for community:

G: Marketing

23. Marketing and promotion:
24. Provision of appropriate information:
25. Provision of appropriate educational / information:

H: Comments

Site ID: 104 Site Name: Footscray Road

Typology: Natural and semi-natural greenspace

Section C - Play Provision

Quality Score - 0

Value Score - 0

1. If a play area is within site, please note type (if known):

2. Is there play equipment on site? ☐

If so;

3. How many separate items of equipment? +1 Per item

4. Which age groups are catered for? (+1 each)

☐ A. Under 5 years

☐ B. 5 to 11 years

☐ C. Over 11 years

5. Which play activities are provided for? (+1 each)

☐ A. Balancing

☐ E. Social Play

☐ I. Viewing

☐ B. Rocking

☐ F. Swinging

☐ J. Counting

☐ C. Climbing / Agility

☐ G. Rotating

☐ K. Touching

☐ D. Sliding

☐ H. Jumping

6. Is there impact absorbant surfacing around the equipment? ☐ +1

7. Is the play area fenced off from the rest of the open space? ☐ +1

If so;

8. Are there benches within the enclosure? ☐ +1

9. Are there litter bins within the enclosure? ☐ +1

10. Are gates outward opening? ☐ +1

11. Are gates self closing? ☐ +1

12. Is there a play area notice at the entrance stating dog free, children only and emergency contacts? ☐ +1

13. Is there space within the enclosure, separate from the equipped area, for informal play/ general? ☐ +1

14. Overall condition of play equipment (Score 1-3)

15. Is there other provision for play on site? ☐

16. If so, what? (Note condition for each feature, score 1-5)

A. MUGA

B. Interactive water play feature

C. Rebound wall

D. Skateboarding ramps

E. Youth shelter

F. Other

G. Overall condition of other play provision

17. Tick if scope for enhancement? ☐

Site ID: 104 Site Name: Footscray Road

Typology: Natural and semi-natural greenspace

Section D - Active Recreation / Sport Provision

Quality Score - 6

Value Score - 5

☐ Is this part of the site accessible?

Note the number and condition score for each type of facility present on the site (score 1 - 3)

	No.	Score	Details (e.g. pitch surface)
1. Athletics track	<input type="text"/>	<input type="text"/>	<input type="text"/>
2. Football pitch (full size)	<input type="text" value="2"/>	<input type="text" value="2"/>	<input type="text"/>
3. Football pitch (junior)	<input type="text"/>	<input type="text"/>	<input type="text"/>
4. Rugby pitch	<input type="text"/>	<input type="text"/>	<input type="text"/>
5. Cricket pitch	<input type="text"/>	<input type="text"/>	<input type="text"/>
6. Outdoor bowls	<input type="text"/>	<input type="text"/>	<input type="text"/>
7. Other pitch	<input type="text"/>	<input type="text"/>	<input type="text"/>
8. Golf	<input type="text"/>	<input type="text"/>	<input type="text"/>
9. Other facilities	<input type="text"/>	<input type="text"/>	<input type="text"/>

☐ Tick if scope for enhancement

Evidence of informal recreational use

10. What evidence of informal recreation was apparent at the time of the audit?

- | | | |
|--|---|---|
| <input checked="" type="checkbox"/> a. Walking / dog walking | <input type="checkbox"/> d. Sitting / relaxing | <input type="checkbox"/> g. Skateboarding |
| <input type="checkbox"/> b. Children's play | <input checked="" type="checkbox"/> e. Desire lines | <input type="checkbox"/> h. Cycling |
| <input type="checkbox"/> c. Teenagers 'hanging out' | <input type="checkbox"/> f. Horse riding | |

i. Other:

j: Overall provision for informal recreation (score 1-3):

☒ Tick if scope for enhancement

Basic amenities / site furniture provision

	Score (1-3)		Score (1-3)
<input type="checkbox"/> 27. Operational toilets	<input type="text"/>	<input type="checkbox"/> 35. Dog bins	<input type="text"/>
<input type="checkbox"/> 28. Disabled toilets	<input type="text"/>	<input type="checkbox"/> 36. Seating	<input type="text"/>
<input type="checkbox"/> 29. Staff office	<input type="text"/>	<input type="checkbox"/> 37. Nature trail	<input type="text"/>
<input type="checkbox"/> 30. Onsite car parking	<input type="text"/>	<input type="checkbox"/> 38. Trim trail	<input type="text"/>
<input checked="" type="checkbox"/> 31. Offsite car parking	<input type="text" value="2"/>	<input type="checkbox"/> 39. Drinking water fountain	<input type="text"/>
<input type="checkbox"/> 32. Cafe	<input type="text"/>	<input type="checkbox"/> 40. Lifebelts	<input type="text"/>
<input type="checkbox"/> 33. Community centre	<input type="text"/>	<input type="checkbox"/> 41. Public telephone	<input type="text"/>
<input type="checkbox"/> 34. Litter bins	<input type="text"/>	<input type="checkbox"/> 42. Cycle parking	<input type="text"/>

43. Other basic amenities:

☒ Tick if scope for enhancement

Site ID:

104

Site Name:

Footscray Road

Typology:

Natural and semi-natural greenspace

Section E - Multi-Functionality

Functions	Existing	Potential
1. Water attenuation	<input type="checkbox"/>	<input type="checkbox"/>
2. Reduce air pollution	<input type="checkbox"/>	<input type="checkbox"/>
3. Reduce noise pollution	<input type="checkbox"/>	<input type="checkbox"/>
4. Biodiversity/wildlife enhancement	<input checked="" type="checkbox"/>	<input checked="" type="checkbox"/>
5. Cultural heritage	<input type="checkbox"/>	<input type="checkbox"/>
6. Visual enhancement	<input checked="" type="checkbox"/>	<input checked="" type="checkbox"/>
7. Space for people/informal recreation	<input checked="" type="checkbox"/>	<input checked="" type="checkbox"/>
8. Play	<input type="checkbox"/>	<input type="checkbox"/>
9. Food growing	<input type="checkbox"/>	<input type="checkbox"/>
10. Separation function	<input type="checkbox"/>	<input type="checkbox"/>

Recommended for SINC designation

☐ +2

Comments

SINCs coincident with the open space

Site Number:

GrBI08

Subsection:

RT6

Name:

Avery Hill Fields

MOL coincident with the open space

MOL ID:

MOL64

MOL ID:

MOL64

MOL ID:

MOL64

Site ID: 106 Site Name: Former Royal Military Academy

Typology: Amenity greenspace

Section A - Survey Information

Overall Quality Score - 37

Overall Value Score - 39

Date of audit: 20/04/2016

Time spent surveying: 20 mins

Surveyor: AC

Survey site access: Whole site



Questions that contribute to the Quality score are in green

Questions that contribute to the Value score are in Yellow

Section A - Site Information

Quality Score - 0

Value Score - 16

Site ID: 106

Typology: Amenity greenspace

Site name: Former Royal Military Academy

Area (Ha): 8.66

Easting: 543017

Northing: 177020

Baseline Assessment - Planning Designations

National (Statutory) - Score of 3 if present

☒ Listed building

☐ Scheduled Monument

☐ Site of Special Scientific Interest (SSSI)

☐ National Nature Reserve (NNR)

☐ Green Belt

☐ AONB

☐ SPA

☐ SAC

☐ Ramsar

☐ World Heritage Site (and buffer)

National (Non-statutory) - Score of 3 if present

☐ EH Register of Historic Parks and Gardens

☒ Sustrans Cycle Routes

☒ Within a Flood Risk Zone

Site ID: 106 Site Name: Former Royal Military Academy

Typology: Amenity greenspace

Regional - Score of 2 if present

- ☒ Site of Importance for Nature Conservation (SINC)
- ☒ MOL
- ☒ Green Chain
- ☐ Regionally Important Geological and Geomorphological Site

Local - Score of 1 if present

- ☐ Conservation Area
- ☐ Local Nature Reserve
- ☐ Riverside Walk
- ☐ Community Open Space
- ☒ Area of Special Character
- ☐ Historic Landscape

Section A - Baseline Assessment - Community Involvement

☐ Is there a 'Friends of' group for this site? (+1)

Name of group:

☐ Is there a programme of activities / events that take place at the site? (+1)

If so, score the quality of the events programme (0-5):

0

Section A - Baseline Assessment - Management

- ☐ Is there a full-time staff presence on site? (+1)
- ☐ Has the site achieved a Green Flag award? (+1)
- ☐ Has the site achieved a Green Pennant award? (+1)
- ☐ Has the site achieved a Green Heritage award? (+1)

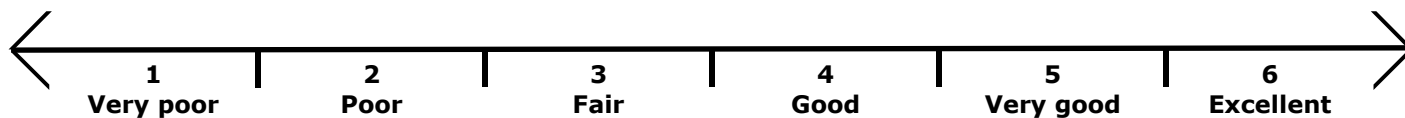
Site ID: 106 Site Name: Former Royal Military Academy

Typology: Amenity greenspace

Section B - Field Assessment

Quality Score - 35

Value Score - 20



A: Welcoming place

1. Welcoming:
2. Good and safe access:
3. Signage:
4. Equal access for all:
5. Site access:

B: Healthy, safe and secure

6. Safe equipment and facilities:
7. Personal security in open space:
8. Dog fouling:
9. Appropriate provision of facilities:
10. Quality of facilities:

C: Clean and well maintained

11. Litter and waste management:
12. Grounds maintenance and horticulture:
13. Building and infrastructure maintenance:

D: Sustainability

14. Environmental sustainability:
15. Waste minimisation:
16. Arboriculture and woodland management:

E: Conservation and heritage

17. Conservation of natural features, wild fauna and flora:
18. Conservation of landscape features:
19. Conservation of buildings and structures:
20. Structural townscape role:

F: Community involvement

21. Community involvement in management and development:
22. Appropriate provision for community:

G: Marketing

23. Marketing and promotion:
24. Provision of appropriate information:
25. Provision of appropriate educational / information:

H: Comments

Site ID: 106 Site Name: Former Royal Military Academy

Typology: Amenity greenspace

Section C - Play Provision

Quality Score - 0

Value Score - 0

1. If a play area is within site, please note type (if known):

2. Is there play equipment on site? ☐

If so;

3. How many separate items of equipment?

+1 Per item

4. Which age groups are catered for? (+1 each)

☐ A. Under 5 years

☐ B. 5 to 11 years

☐ C. Over 11 years

5. Which play activities are provided for? (+1 each)

☐ A. Balancing

☐ E. Social Play

☐ I. Viewing

☐ B. Rocking

☐ F. Swinging

☐ J. Counting

☐ C. Climbing / Agility

☐ G. Rotating

☐ K. Touching

☐ D. Sliding

☐ H. Jumping

6. Is there impact absorbant surfacing around the equipment?

☐ +1

7. Is the play area fenced off from the rest of the open space?

☐ +1

If so;

8. Are there benches within the enclosure?

☐ +1

9. Are there litter bins within the enclosure?

☐ +1

10. Are gates outward opening?

☐ +1

11. Are gates self closing?

☐ +1

12. Is there a play area notice at the entrance stating dog free, children only and emergency contacts?

☐ +1

13. Is there space within the enclosure, separate from the equipped area, for informal play/ general?

☐ +1

14. Overall condition of play equipment (Score 1-3)

15. Is there other provision for play on site? ☐

16. If so, what? (Note condition for each feature, score 1-5)

A. MUGA

B. Interactive water play feature

C. Rebound wall

D. Skateboarding ramps

E. Youth shelter

F. Other

G. Overall condition of other play provision

17. Tick if scope for enhancement? ☒

Site ID: 106 Site Name: Former Royal Military Academy

Typology: Amenity greenspace

Section D - Active Recreation / Sport Provision

Quality Score - 2

Value Score - 3

☐ Is this part of the site accessible?

Note the number and condition score for each type of facility present on the site (score 1 - 3)

	No.	Score	Details (e.g. pitch surface)
1. Athletics track	<input type="text"/>	<input type="text"/>	<input type="text"/>
2. Football pitch (full size)	<input type="text"/>	<input type="text"/>	<input type="text"/>
3. Football pitch (junior)	<input type="text"/>	<input type="text"/>	<input type="text"/>
4. Rugby pitch	<input type="text"/>	<input type="text"/>	<input type="text"/>
5. Cricket pitch	<input type="text"/>	<input type="text"/>	<input type="text"/>
6. Outdoor bowls	<input type="text"/>	<input type="text"/>	<input type="text"/>
7. Other pitch	<input type="text"/>	<input type="text"/>	<input type="text"/>
8. Golf	<input type="text"/>	<input type="text"/>	<input type="text"/>
9. Other facilities	<input type="text"/>	<input type="text"/>	<input type="text"/>

☐ Tick if scope for enhancement

Evidence of informal recreational use

10. What evidence of informal recreation was apparent at the time of the audit?

- | | | |
|--|---|---|
| <input checked="" type="checkbox"/> a. Walking / dog walking | <input checked="" type="checkbox"/> d. Sitting / relaxing | <input type="checkbox"/> g. Skateboarding |
| <input type="checkbox"/> b. Children's play | <input type="checkbox"/> e. Desire lines | <input type="checkbox"/> h. Cycling |
| <input checked="" type="checkbox"/> c. Teenagers 'hanging out' | <input type="checkbox"/> f. Horse riding | |

i. Other:

j: Overall provision for informal recreation (score 1-3):

☒ Tick if scope for enhancement

Basic amenities / site furniture provision

	Score (1-3)		Score (1-3)
<input type="checkbox"/> 27. Operational toilets	<input type="text"/>	<input type="checkbox"/> 35. Dog bins	<input type="text"/>
<input type="checkbox"/> 28. Disabled toilets	<input type="text"/>	<input type="checkbox"/> 36. Seating	<input type="text"/>
<input type="checkbox"/> 29. Staff office	<input type="text"/>	<input type="checkbox"/> 37. Nature trail	<input type="text"/>
<input type="checkbox"/> 30. Onsite car parking	<input type="text"/>	<input type="checkbox"/> 38. Trim trail	<input type="text"/>
<input type="checkbox"/> 31. Offsite car parking	<input type="text"/>	<input type="checkbox"/> 39. Drinking water fountain	<input type="text"/>
<input type="checkbox"/> 32. Cafe	<input type="text"/>	<input type="checkbox"/> 40. Lifebelts	<input type="text"/>
<input type="checkbox"/> 33. Community centre	<input type="text"/>	<input type="checkbox"/> 41. Public telephone	<input type="text"/>
<input type="checkbox"/> 34. Litter bins	<input type="text"/>	<input type="checkbox"/> 42. Cycle parking	<input type="text"/>

43. Other basic amenities:

☒ Tick if scope for enhancement

Section E - Multi-Functionality

Functions	Existing	Potential
1. Water attenuation	<input type="checkbox"/>	<input type="checkbox"/>
2. Reduce air pollution	<input checked="" type="checkbox"/>	<input checked="" type="checkbox"/>
3. Reduce noise pollution	<input type="checkbox"/>	<input type="checkbox"/>
4. Biodiversity/wildlife enhancement	<input checked="" type="checkbox"/>	<input checked="" type="checkbox"/>
5. Cultural heritage	<input type="checkbox"/>	<input type="checkbox"/>
6. Visual enhancement	<input checked="" type="checkbox"/>	<input checked="" type="checkbox"/>
7. Space for people/informal recreation	<input checked="" type="checkbox"/>	<input checked="" type="checkbox"/>
8. Play	<input type="checkbox"/>	<input type="checkbox"/>
9. Food growing	<input type="checkbox"/>	<input type="checkbox"/>
10. Separation function	<input type="checkbox"/>	<input type="checkbox"/>
Recommended for SINC designation		<input type="checkbox"/> +2

Comments

SINC's coincident with the open space

Site Number: GrL19

Subsection: AC23

Name: Academy Place Orchard

MOL coincident with the open space

MOL ID: MOL28

MOL ID: MOL29

Site ID: 108 Site Name: Gallions Hill

Typology: Parks and gardens

Section A - Survey Information

Overall Quality Score - 75

Overall Value Score - 85

Date of audit: 08/07/2016

Time spent surveying: 30 minutes

Surveyor: TB

Survey site access: Whole site



Questions that contribute to the Quality score are in green

Questions that contribute to the Value score are in Yellow

Section A - Site Information

Quality Score - 0

Value Score - 11

Site ID: 108

Typology: Parks and gardens

Site name: Gallions Hill

Area (Ha): 18.06

Easting: 545478

Northing: 180236

Baseline Assessment - Planning Designations

National (Statutory) - Score of 3 if present

- ☐ Listed building
- ☐ Scheduled Monument
- ☐ Site of Special Scientific Interest (SSSI)
- ☐ National Nature Reserve (NNR)
- ☐ Green Belt
- ☐ AONB
- ☐ SPA

- ☐ SAC
- ☐ Ramsar
- ☐ World Heritage Site (and buffer)

National (Non-statutory) - Score of 3 if present

- ☐ EH Register of Historic Parks and Gardens
- ☒ Sustrans Cycle Routes
- ☒ Within a Flood Risk Zone

Site ID: 108

Site Name: Gallions Hill

Typology: Parks and gardens

Regional - Score of 2 if present

- ☒ Site of Importance for Nature Conservation (SINC)
- ☒ MOL
- ☐ Green Chain
- ☐ Regionally Important Geological and Geomorphological Site

Local - Score of 1 if present

- ☐ Conservation Area
- ☐ Local Nature Reserve
- ☐ Riverside Walk
- ☒ Community Open Space
- ☐ Area of Special Character
- ☐ Historic Landscape

Section A - Baseline Assessment - Community Involvement

- ☐ Is there a 'Friends of' group for this site? (+1)

Name of group:

- ☐ Is there a programme of activities / events that take place at the site? (+1)

If so, score the quality of the events programme (0-5):

0

Section A - Baseline Assessment - Management

- ☐ Is there a full-time staff presence on site? (+1)
- ☐ Has the site achieved a Green Flag award? (+1)
- ☐ Has the site achieved a Green Pennant award? (+1)
- ☐ Has the site achieved a Green Heritage award? (+1)

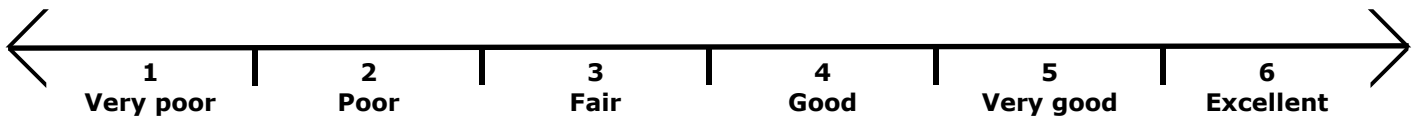
Site ID: 108 Site Name: Gallions Hill

Typology: Parks and gardens

Section B - Field Assessment

Quality Score - 62

Value Score - 34



A: Welcoming place

1. Welcoming:
2. Good and safe access:
3. Signage:
4. Equal access for all:
5. Site access:

B: Healthy, safe and secure

6. Safe equipment and facilities:
7. Personal security in open space:
8. Dog fouling:
9. Appropriate provision of facilities:
10. Quality of facilities:

C: Clean and well maintained

11. Litter and waste management:
12. Grounds maintenance and horticulture:
13. Building and infrastructure maintenance:

D: Sustainability

14. Environmental sustainability:
15. Waste minimisation:
16. Arboriculture and woodland management:

E: Conservation and heritage

17. Conservation of natural features, wild fauna and flora:
18. Conservation of landscape features:
19. Conservation of buildings and structures:
20. Structural townscape role:

F: Community involvement

21. Community involvement in management and development:
22. Appropriate provision for community:

G: Marketing

23. Marketing and promotion:
24. Provision of appropriate information:
25. Provision of appropriate educational / information:

H: Comments

Site ID: 108

Site Name: Gallions Hill

Typology: Parks and gardens

Section C - Play Provision**Quality Score - 2****Value Score - 29**

1. If a play area is within site, please note type (if known): Neighbourhood playable space

2. Is there play equipment on site? ☒

If so;

3. How many separate items of equipment? 11 +1 Per item

4. Which age groups are catered for? (+1 each)

☒ A. Under 5 years☒ B. 5 to 11 years☒ C. Over 11 years

5. Which play activities are provided for? (+1 each)

☒ A. Balancing☒ E. Social Play☐ I. Viewing☒ B. Rocking☒ F. Swinging☐ J. Counting☒ C. Climbing / Agility☒ G. Rotating☐ K. Touching☒ D. Sliding☒ H. Jumping6. Is there impact absorbant surfacing around the equipment? ☒ +17. Is the play area fenced off from the rest of the open space? ☒ +1

If so;

8. Are there benches within the enclosure? ☒ +19. Are there litter bins within the enclosure? ☒ +110. Are gates outward opening? ☐ +111. Are gates self closing? ☒ +112. Is there a play area notice at the entrance stating dog free, children only and emergency contacts? ☒ +113. Is there space within the enclosure, separate from the equipped area, for informal play/ general? ☒ +1

14. Overall condition of play equipment (Score 1-3)

2

15. Is there other provision for play on site? ☐

16. If so, what? (Note condition for each feature, score 1-5)

A. MUGA

B. Interactive water play feature

C. Rebound wall

D. Skateboarding ramps

E. Youth shelter

F. Other

G. Overall condition of other play provision

17. Tick if scope for enhancement? ☐

Site ID: 108 Site Name: Gallions Hill

Typology: Parks and gardens

Section D - Active Recreation / Sport Provision

Quality Score - 11

Value Score - 9

☐ Is this part of the site accessible?

Note the number and condition score for each type of facility present on the site (score 1 - 3)

	No.	Score	Details (e.g. pitch surface)
1. Athletics track	<input type="text"/>	<input type="text"/>	<input type="text"/>
2. Football pitch (full size)	<input type="text"/>	<input type="text"/>	<input type="text"/>
3. Football pitch (junior)	<input type="text"/>	<input type="text"/>	<input type="text"/>
4. Rugby pitch	<input type="text"/>	<input type="text"/>	<input type="text"/>
5. Cricket pitch	<input type="text"/>	<input type="text"/>	<input type="text"/>
6. Outdoor bowls	<input type="text"/>	<input type="text"/>	<input type="text"/>
7. Other pitch	<input type="text"/>	<input type="text"/>	<input type="text"/>
8. Golf	<input type="text"/>	<input type="text"/>	<input type="text"/>
9. Other facilities	<input type="text"/>	<input type="text"/>	<input type="text"/>

☐ Tick if scope for enhancement

Evidence of informal recreational use

10. What evidence of informal recreation was apparent at the time of the audit?

- | | | |
|--|---|---|
| <input checked="" type="checkbox"/> a. Walking / dog walking | <input checked="" type="checkbox"/> d. Sitting / relaxing | <input type="checkbox"/> g. Skateboarding |
| <input checked="" type="checkbox"/> b. Children's play | <input checked="" type="checkbox"/> e. Desire lines | <input type="checkbox"/> h. Cycling |
| <input checked="" type="checkbox"/> c. Teenagers 'hanging out' | <input type="checkbox"/> f. Horse riding | |

i. Other:

j: Overall provision for informal recreation (score 1-3):

☒ Tick if scope for enhancement

Basic amenities / site furniture provision

	Score (1-3)		Score (1-3)
<input type="checkbox"/> 27. Operational toilets	<input type="text"/>	<input checked="" type="checkbox"/> 35. Dog bins	<input type="text"/>
<input type="checkbox"/> 28. Disabled toilets	<input type="text"/>	<input checked="" type="checkbox"/> 36. Seating	<input type="text"/>
<input type="checkbox"/> 29. Staff office	<input type="text"/>	<input type="checkbox"/> 37. Nature trail	<input type="text"/>
<input type="checkbox"/> 30. Onsite car parking	<input type="text"/>	<input type="checkbox"/> 38. Trim trail	<input type="text"/>
<input checked="" type="checkbox"/> 31. Offsite car parking	<input type="text"/>	<input type="checkbox"/> 39. Drinking water fountain	<input type="text"/>
<input type="checkbox"/> 32. Cafe	<input type="text"/>	<input type="checkbox"/> 40. Lifebelts	<input type="text"/>
<input type="checkbox"/> 33. Community centre	<input type="text"/>	<input type="checkbox"/> 41. Public telephone	<input type="text"/>
<input checked="" type="checkbox"/> 34. Litter bins	<input type="text"/>	<input type="checkbox"/> 42. Cycle parking	<input type="text"/>

43. Other basic amenities:

☒ Tick if scope for enhancement

Site ID:

108

Site Name:

Gallions Hill

Typology:

Parks and gardens

Section E - Multi-Functionality

Functions	Existing	Potential
1. Water attenuation	<input type="checkbox"/>	<input checked="" type="checkbox"/>
2. Reduce air pollution	<input checked="" type="checkbox"/>	<input type="checkbox"/>
3. Reduce noise pollution	<input checked="" type="checkbox"/>	<input type="checkbox"/>
4. Biodiversity/wildlife enhancement	<input checked="" type="checkbox"/>	<input type="checkbox"/>
5. Cultural heritage	<input checked="" type="checkbox"/>	<input type="checkbox"/>
6. Visual enhancement	<input checked="" type="checkbox"/>	<input type="checkbox"/>
7. Space for people/informal recreation	<input checked="" type="checkbox"/>	<input type="checkbox"/>
8. Play	<input checked="" type="checkbox"/>	<input type="checkbox"/>
9. Food growing	<input type="checkbox"/>	<input type="checkbox"/>
10. Separation function	<input checked="" type="checkbox"/>	<input type="checkbox"/>
Recommended for SINC designation		<input checked="" type="checkbox"/> +2

Comments

SINC

Site Number:

108

Subsection:

CG11

Name:

Gallions Hill

Site Number:

M031

Subsection:

CG4

Name:

The River Thames and tidal tributaries

MOL

MOL ID:

MOL1

MOL ID:

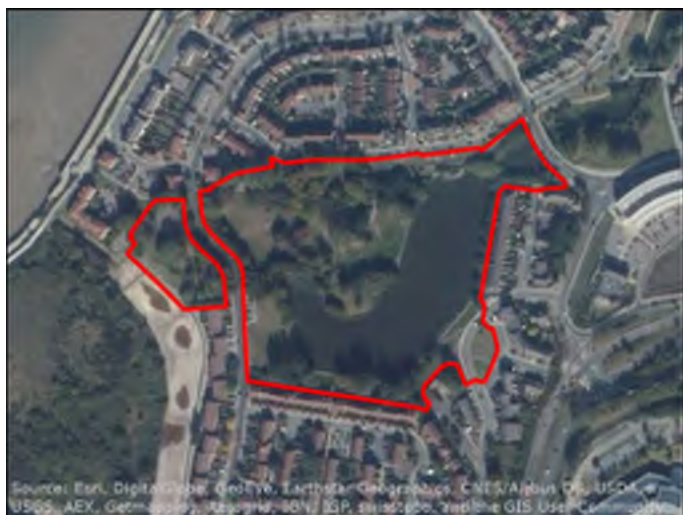
MOL1

Typology: Parks and gardens

Overall Value Score - 51

Time spent surveying: 45 minutes

Survey site access: Whole site



Questions that contribute to the Value score are in Yellow

Value Score - 6

Typology: Parks and gardens

Site name: Gallions Park

Area (Ha): 5.21

Easting: 544902

Northing:	179783
-----------	--------

Baseline Assessment - Planning Designations

National (Statutory) - Score of 3 if present

- ☐ Listed building
- ☐ Scheduled Monument
- ☐ Site of Special Scientific Interest (SSSI)
- ☐ National Nature Reserve (NNR)
- ☐ Green Belt
- ☐ AONB
- ☐ SPA

- ☐ SAC
- ☐ Ramsar
- ☐ World Heritage Site (and buffer)

National (Non-statutory) - Score of 3 if present

- ☐ EH Register of Historic Parks and Gardens
- ☐ Sustrans Cycle Routes
- ☒ Within a Flood Risk Zone

Site ID: 109

Site Name: Gallions Park

Typology: Parks and gardens

Regional - Score of 2 if present

- ☒ Site of Importance for Nature Conservation (SINC)
- ☐ MOL
- ☐ Green Chain
- ☐ Regionally Important Geological and Geomorphological Site

Local - Score of 1 if present

- ☐ Conservation Area
- ☐ Local Nature Reserve
- ☐ Riverside Walk
- ☒ Community Open Space
- ☐ Area of Special Character
- ☐ Historic Landscape

Section A - Baseline Assessment - Community Involvement

- ☐ Is there a 'Friends of' group for this site? (+1)

Name of group:

- ☐ Is there a programme of activities / events that take place at the site? (+1)

If so, score the quality of the events programme (0-5):

0

Section A - Baseline Assessment - Management

- ☐ Is there a full-time staff presence on site? (+1)
- ☐ Has the site achieved a Green Flag award? (+1)
- ☐ Has the site achieved a Green Pennant award? (+1)
- ☐ Has the site achieved a Green Heritage award? (+1)

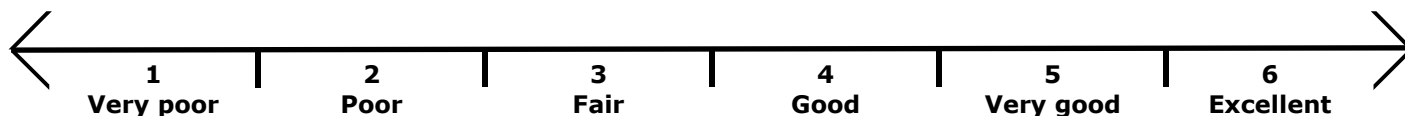
Site ID: 109 Site Name: Gallions Park

Typology: Parks and gardens

Section B - Field Assessment

Quality Score - 60

Value Score - 32



A: Welcoming place

1. Welcoming:
2. Good and safe access:
3. Signage:
4. Equal access for all:
5. Site access:

B: Healthy, safe and secure

6. Safe equipment and facilities:
7. Personal security in open space:
8. Dog fouling:
9. Appropriate provision of facilities:
10. Quality of facilities:

C: Clean and well maintained

11. Litter and waste management:
12. Grounds maintenance and horticulture:
13. Building and infrastructure maintenance:

D: Sustainability

14. Environmental sustainability:
15. Waste minimisation:
16. Arboriculture and woodland management:

E: Conservation and heritage

17. Conservation of natural features, wild fauna and flora:
18. Conservation of landscape features:
19. Conservation of buildings and structures:
20. Structural townscape role:

F: Community involvement

21. Community involvement in management and development:
22. Appropriate provision for community:

G: Marketing

23. Marketing and promotion:
24. Provision of appropriate information:
25. Provision of appropriate educational / information:

H: Comments

There are opportunities for enhancing habitats further and providing educational and interpretation boards. Welcome and directional signage is needed.

Site ID: 109

Site Name: Gallions Park

Typology: Parks and gardens

Section C - Play Provision**Quality Score - 3****Value Score - 1**

1. If a play area is within site, please note type (if known): Youth space

2. Is there play equipment on site? ☐

If so;

3. How many separate items of equipment? +1 Per item

4. Which age groups are catered for? (+1 each)

☐ A. Under 5 years☐ B. 5 to 11 years☐ C. Over 11 years

5. Which play activities are provided for? (+1 each)

☐ A. Balancing☐ E. Social Play☐ I. Viewing☐ B. Rocking☐ F. Swinging☐ J. Counting☐ C. Climbing / Agility☐ G. Rotating☐ K. Touching☐ D. Sliding☐ H. Jumping6. Is there impact absorbant surfacing around the equipment? ☐ +17. Is the play area fenced off from the rest of the open space? ☐ +1

If so;

8. Are there benches within the enclosure? ☐ +19. Are there litter bins within the enclosure? ☐ +110. Are gates outward opening? ☐ +111. Are gates self closing? ☐ +112. Is there a play area notice at the entrance stating dog free, children only and emergency contacts? ☐ +113. Is there space within the enclosure, separate from the equipped area, for informal play/ general? ☐ +1

14. Overall condition of play equipment (Score 1-3)

15. Is there other provision for play on site? ☒

16. If so, what? (Note condition for each feature, score 1-5)

A. MUGA

3

B. Interactive water play feature

C. Rebound wall

D. Skateboarding ramps

E. Youth shelter

F. Other

G. Overall condition of other play provision

17. Tick if scope for enhancement? ☒

Site ID: 109

Site Name: Gallions Park

Typology: Parks and gardens

Section D - Active Recreation / Sport Provision

Quality Score - 10

Value Score - 10

☐ Is this part of the site accessible?

Note the number and condition score for each type of facility present on the site (score 1 - 3)

	No.	Score	Details (e.g. pitch surface)
1. Athletics track	<input type="text"/>	<input type="text"/>	<input type="text"/>
2. Football pitch (full size)	<input type="text"/>	<input type="text"/>	<input type="text"/>
3. Football pitch (junior)	<input type="text"/>	<input type="text"/>	<input type="text"/>
4. Rugby pitch	<input type="text"/>	<input type="text"/>	<input type="text"/>
5. Cricket pitch	<input type="text"/>	<input type="text"/>	<input type="text"/>
6. Outdoor bowls	<input type="text"/>	<input type="text"/>	<input type="text"/>
7. Other pitch	<input type="text"/>	<input type="text"/>	<input type="text"/>
8. Golf	<input type="text"/>	<input type="text"/>	<input type="text"/>
9. Other facilities	<input type="text"/>	<input type="text"/>	<input type="text"/>

☐ Tick if scope for enhancement**Evidence of informal recreational use**

10. What evidence of informal recreation was apparent at the time of the audit?

- | | | |
|--|---|---|
| <input checked="" type="checkbox"/> a. Walking / dog walking | <input checked="" type="checkbox"/> d. Sitting / relaxing | <input type="checkbox"/> g. Skateboarding |
| <input checked="" type="checkbox"/> b. Children's play | <input checked="" type="checkbox"/> e. Desire lines | <input type="checkbox"/> h. Cycling |
| <input checked="" type="checkbox"/> c. Teenagers 'hanging out' | <input type="checkbox"/> f. Horse riding | |

i. Other:

j: Overall provision for informal recreation (score 1-3):

☒ Tick if scope for enhancement**Basic amenities / site furniture provision**

	Score (1-3)		Score (1-3)
<input type="checkbox"/> 27. Operational toilets	<input type="text"/>	<input checked="" type="checkbox"/> 35. Dog bins	<input type="text" value="2"/>
<input type="checkbox"/> 28. Disabled toilets	<input type="text"/>	<input checked="" type="checkbox"/> 36. Seating	<input type="text" value="2"/>
<input type="checkbox"/> 29. Staff office	<input type="text"/>	<input type="checkbox"/> 37. Nature trail	<input type="text"/>
<input type="checkbox"/> 30. Onsite car parking	<input type="text"/>	<input type="checkbox"/> 38. Trim trail	<input type="text"/>
<input checked="" type="checkbox"/> 31. Offsite car parking	<input type="text" value="2"/>	<input type="checkbox"/> 39. Drinking water fountain	<input type="text"/>
<input type="checkbox"/> 32. Cafe	<input type="text"/>	<input type="checkbox"/> 40. Lifebelts	<input type="text"/>
<input type="checkbox"/> 33. Community centre	<input type="text"/>	<input type="checkbox"/> 41. Public telephone	<input type="text"/>
<input checked="" type="checkbox"/> 34. Litter bins	<input type="text" value="2"/>	<input checked="" type="checkbox"/> 42. Cycle parking	<input type="text"/>

43. Other basic amenities:

☐ Tick if scope for enhancement

109

Gallions Park

Parks and gardens

Section E - Multi-Functionality

Functions	Existing	Potential
1. Water attenuation	<input checked="" type="checkbox"/>	<input type="checkbox"/>
2. Reduce air pollution	<input checked="" type="checkbox"/>	<input type="checkbox"/>
3. Reduce noise pollution	<input type="checkbox"/>	<input checked="" type="checkbox"/>
4. Biodiversity/wildlife enhancement	<input checked="" type="checkbox"/>	<input checked="" type="checkbox"/>
5. Cultural heritage	<input type="checkbox"/>	<input type="checkbox"/>
6. Visual enhancement	<input checked="" type="checkbox"/>	<input checked="" type="checkbox"/>
7. Space for people/informal recreation	<input checked="" type="checkbox"/>	<input checked="" type="checkbox"/>
8. Play	<input type="checkbox"/>	<input checked="" type="checkbox"/>
9. Food growing	<input type="checkbox"/>	<input type="checkbox"/>
10. Separation function	<input checked="" type="checkbox"/>	<input checked="" type="checkbox"/>

Recommended for SINC designation ☒ +2

Comments

The site should be considered as a SINC due to its considerable amount of fresh water habitat.

SINCs coincident with the open space

109

Subsection: CG7

Name: Gallions Park

MOL coincident with the open space

Site ID:	110	Site Name:	General Gordon Square
Typology:	Civic Space		

Section A - Survey Information

Overall Quality Score - 73

Overall Value Score - 40

Date of audit:	13/04/2016	Time spent surveying:	10
Surveyor:	AG	Survey site access:	Whole site



Questions that contribute to the Quality score are in green

Questions that contribute to the Value score are in Yellow

Section A - Site Information

Quality Score - 5

Value Score - 2

Site ID:	110	Typology:	Civic Space
Site name:	General Gordon Square		
Area (Ha):	0.45		
Easting:	543648		
Northing:	178811		

Baseline Assessment - Planning Designations

National (Statutory) - Score of 3 if present

- ☐ **Listed building**
- ☐ **Scheduled Monument**
- ☐ **Site of Special Scientific Interest (SSSI)**
- ☐ **National Nature Reserve (NNR)**
- ☐ **Green Belt**
- ☐ **AONB**
- ☐ **SPA**

- ☐ SAC
- ☐ Ramsar
- ☐ World Heritage Site (and buffer)

National (Non-statutory) - Score of 3 if present

- ☐ EH Register of Historic Parks and Gardens
- ☐ Sustrans Cycle Routes
- ☐ Within a Flood Risk Zone

Site ID: 110 Site Name: General Gordon Square

Typology: Civic Space

Regional - Score of 2 if present

- ☐ Site of Importance for Nature Conservation (SINC)
- ☐ MOL
- ☐ Green Chain
- ☐ Regionally Important Geological and Geomorphological Site

Local - Score of 1 if present

- ☐ Conservation Area
- ☐ Local Nature Reserve
- ☐ Riverside Walk
- ☒ Community Open Space
- ☐ Area of Special Character
- ☐ Historic Landscape

Section A - Baseline Assessment - Community Involvement

- ☐ Is there a 'Friends of' group for this site? (+1)

Name of group:

- ☒ Is there a programme of activities / events that take place at the site? (+1)

If so, score the quality of the events programme (0-5):

5

Section A - Baseline Assessment - Management

- ☐ Is there a full-time staff presence on site? (+1)
- ☐ Has the site achieved a Green Flag award? (+1)
- ☐ Has the site achieved a Green Pennant award? (+1)
- ☐ Has the site achieved a Green Heritage award? (+1)

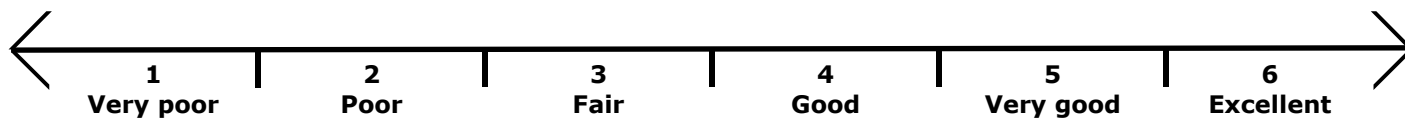
Site ID: 110 Site Name: General Gordon Square

Typology: Civic Space

Section B - Field Assessment

Quality Score - 58

Value Score - 31



A: Welcoming place

1. Welcoming:
2. Good and safe access:
3. Signage:
4. Equal access for all:
5. Site access:

B: Healthy, safe and secure

6. Safe equipment and facilities:
7. Personal security in open space:
8. Dog fouling:
9. Appropriate provision of facilities:
10. Quality of facilities:

C: Clean and well maintained

11. Litter and waste management:
12. Grounds maintenance and horticulture:
13. Building and infrastructure maintenance:

D: Sustainability

14. Environmental sustainability:
15. Waste minimisation:
16. Arboriculture and woodland management:

E: Conservation and heritage

17. Conservation of natural features, wild fauna and flora:
18. Conservation of landscape features:
19. Conservation of buildings and structures:
20. Structural townscape role:

F: Community involvement

21. Community involvement in management and development:
22. Appropriate provision for community:

G: Marketing

23. Marketing and promotion:
24. Provision of appropriate information:
25. Provision of appropriate educational / information:

H: Comments

Site ID: 110 Site Name: General Gordon Square

Typology: Civic Space

Section C - Play Provision

Quality Score - 0

Value Score - 0

1. If a play area is within site, please note type (if known):

2. Is there play equipment on site? ☐

If so;

3. How many separate items of equipment?

+1 Per item

4. Which age groups are catered for? (+1 each)

☐ A. Under 5 years

☐ B. 5 to 11 years

☐ C. Over 11 years

5. Which play activities are provided for? (+1 each)

☐ A. Balancing

☐ E. Social Play

☐ I. Viewing

☐ B. Rocking

☐ F. Swinging

☐ J. Counting

☐ C. Climbing / Agility

☐ G. Rotating

☐ K. Touching

☐ D. Sliding

☐ H. Jumping

6. Is there impact absorbant surfacing around the equipment?

☐ +1

7. Is the play area fenced off from the rest of the open space?

☐ +1

If so;

8. Are there benches within the enclosure?

☐ +1

9. Are there litter bins within the enclosure?

☐ +1

10. Are gates outward opening?

☐ +1

11. Are gates self closing?

☐ +1

12. Is there a play area notice at the entrance stating dog free, children only and emergency contacts?

☐ +1

13. Is there space within the enclosure, separate from the equipped area, for informal play/ general?

☐ +1

14. Overall condition of play equipment (Score 1-3)

15. Is there other provision for play on site? ☐

16. If so, what? (Note condition for each feature, score 1-5)

A. MUGA

B. Interactive water play feature

C. Rebound wall

D. Skateboarding ramps

E. Youth shelter

F. Other

G. Overall condition of other play provision

17. Tick if scope for enhancement? ☐

Site ID: 110 Site Name: General Gordon Square

Typology: Civic Space

Section D - Active Recreation / Sport Provision

Quality Score - 10

Value Score - 7

☐ Is this part of the site accessible?

Note the number and condition score for each type of facility present on the site (score 1 - 3)

	No.	Score	Details (e.g. pitch surface)
1. Athletics track	<input type="text"/>	<input type="text"/>	<input type="text"/>
2. Football pitch (full size)	<input type="text"/>	<input type="text"/>	<input type="text"/>
3. Football pitch (junior)	<input type="text"/>	<input type="text"/>	<input type="text"/>
4. Rugby pitch	<input type="text"/>	<input type="text"/>	<input type="text"/>
5. Cricket pitch	<input type="text"/>	<input type="text"/>	<input type="text"/>
6. Outdoor bowls	<input type="text"/>	<input type="text"/>	<input type="text"/>
7. Other pitch	<input type="text"/>	<input type="text"/>	<input type="text"/>
8. Golf	<input type="text"/>	<input type="text"/>	<input type="text"/>
9. Other facilities	<input type="text"/>	<input type="text"/>	<input type="text"/>

☐ Tick if scope for enhancement

Evidence of informal recreational use

10. What evidence of informal recreation was apparent at the time of the audit?

- | | | |
|--|---|---|
| <input checked="" type="checkbox"/> a. Walking / dog walking | <input checked="" type="checkbox"/> d. Sitting / relaxing | <input type="checkbox"/> g. Skateboarding |
| <input checked="" type="checkbox"/> b. Children's play | <input type="checkbox"/> e. Desire lines | <input type="checkbox"/> h. Cycling |
| <input checked="" type="checkbox"/> c. Teenagers 'hanging out' | <input type="checkbox"/> f. Horse riding | |

i. Other:

j: Overall provision for informal recreation (score 1-3):

☒ Tick if scope for enhancement

Basic amenities / site furniture provision

	Score (1-3)		Score (1-3)
<input type="checkbox"/> 27. Operational toilets	<input type="text"/>	<input checked="" type="checkbox"/> 35. Dog bins	<input type="text" value="2"/>
<input type="checkbox"/> 28. Disabled toilets	<input type="text"/>	<input checked="" type="checkbox"/> 36. Seating	<input type="text" value="2"/>
<input type="checkbox"/> 29. Staff office	<input type="text"/>	<input type="checkbox"/> 37. Nature trail	<input type="text"/>
<input type="checkbox"/> 30. Onsite car parking	<input type="text"/>	<input type="checkbox"/> 38. Trim trail	<input type="text"/>
<input type="checkbox"/> 31. Offsite car parking	<input type="text"/>	<input type="checkbox"/> 39. Drinking water fountain	<input type="text"/>
<input type="checkbox"/> 32. Cafe	<input type="text"/>	<input type="checkbox"/> 40. Lifebelts	<input type="text"/>
<input type="checkbox"/> 33. Community centre	<input type="text"/>	<input type="checkbox"/> 41. Public telephone	<input type="text"/>
<input checked="" type="checkbox"/> 34. Litter bins	<input type="text" value="2"/>	<input type="checkbox"/> 42. Cycle parking	<input type="text"/>

43. Other basic amenities:

☒ Tick if scope for enhancement

Section E - Multi-Functionality

Functions	Existing	Potential
1. Water attenuation	<input checked="" type="checkbox"/>	<input checked="" type="checkbox"/>
2. Reduce air pollution	<input type="checkbox"/>	<input checked="" type="checkbox"/>
3. Reduce noise pollution	<input type="checkbox"/>	<input type="checkbox"/>
4. Biodiversity/wildlife enhancement	<input checked="" type="checkbox"/>	<input checked="" type="checkbox"/>
5. Cultural heritage	<input type="checkbox"/>	<input type="checkbox"/>
6. Visual enhancement	<input checked="" type="checkbox"/>	<input type="checkbox"/>
7. Space for people/informal recreation	<input checked="" type="checkbox"/>	<input type="checkbox"/>
8. Play	<input type="checkbox"/>	<input type="checkbox"/>
9. Food growing	<input type="checkbox"/>	<input type="checkbox"/>
10. Separation function	<input type="checkbox"/>	<input type="checkbox"/>
Recommended for SINC designation <input type="checkbox"/> +2		

Comments

MOL coincident with the open space

Site ID: 111 Site Name: Gloucester Circus

Typology: Parks and gardens

Section A - Survey Information

Overall Quality Score - 62

Overall Value Score - 33

Date of audit: 12/04/2016

Time spent surveying: 15 mins

Surveyor: MG

Survey site access: No access



Questions that contribute to the Quality score are in green

Questions that contribute to the Value score are in yellow

Section A - Site Information

Quality Score - 0

Value Score - 5

Site ID: 111

Typology: Parks and gardens

Site name: Gloucester Circus

Area (Ha): 0.39

Easting: 538381

Northing: 177311

Baseline Assessment - Planning Designations

National (Statutory) - Score of 3 if present

- ☐ Listed building
- ☐ Scheduled Monument
- ☐ Site of Special Scientific Interest (SSSI)
- ☐ National Nature Reserve (NNR)
- ☐ Green Belt
- ☐ AONB
- ☐ SPA

- ☐ SAC
- ☐ Ramsar
- ☒ World Heritage Site (and buffer)

National (Non-statutory) - Score of 3 if present

- ☐ EH Register of Historic Parks and Gardens
- ☐ Sustrans Cycle Routes
- ☐ Within a Flood Risk Zone

Site ID: 111 Site Name: Gloucester Circus

Typology: Parks and gardens

Regional - Score of 2 if present

- ☐ Site of Importance for Nature Conservation (SINC)
- ☐ MOL
- ☐ Green Chain
- ☐ Regionally Important Geological and Geomorphological Site

Local - Score of 1 if present

- ☒ Conservation Area
- ☐ Local Nature Reserve
- ☐ Riverside Walk
- ☒ Community Open Space
- ☐ Area of Special Character
- ☐ Historic Landscape

Section A - Baseline Assessment - Community Involvement

- ☐ Is there a 'Friends of' group for this site? (+1)

Name of group:

- ☐ Is there a programme of activities / events that take place at the site? (+1)

If so, score the quality of the events programme (0-5):

0

Section A - Baseline Assessment - Management

- ☐ Is there a full-time staff presence on site? (+1)
- ☐ Has the site achieved a Green Flag award? (+1)
- ☐ Has the site achieved a Green Pennant award? (+1)
- ☐ Has the site achieved a Green Heritage award? (+1)

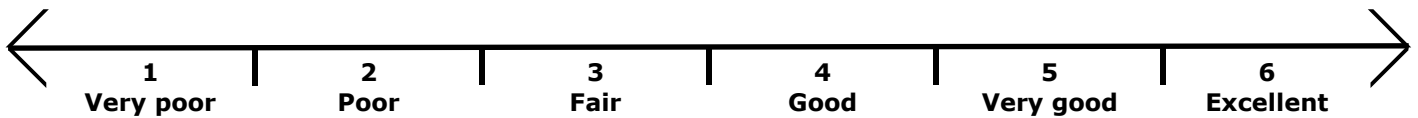
Site ID: 111 Site Name: Gloucester Circus

Typology: Parks and gardens

Section B - Field Assessment

Quality Score - 59

Value Score - 27



A: Welcoming place

1. Welcoming:
2. Good and safe access:
3. Signage:
4. Equal access for all:
5. Site access:

B: Healthy, safe and secure

6. Safe equipment and facilities:
7. Personal security in open space:
8. Dog fouling:
9. Appropriate provision of facilities:
10. Quality of facilities:

C: Clean and well maintained

11. Litter and waste management:
12. Grounds maintenance and horticulture:
13. Building and infrastructure maintenance:

D: Sustainability

14. Environmental sustainability:
15. Waste minimisation:
16. Arboriculture and woodland management:

E: Conservation and heritage

17. Conservation of natural features, wild fauna and flora:
18. Conservation of landscape features:
19. Conservation of buildings and structures:
20. Structural townscape role:

F: Community involvement

21. Community involvement in management and development:
22. Appropriate provision for community:

G: Marketing

23. Marketing and promotion:
24. Provision of appropriate information:
25. Provision of appropriate educational / information:

H: Comments

Park for use by residents only - some seating provided and in well kept condition although facilities could be added to/improved.

Site ID: 111 Site Name: Gloucester Circus

Typology: Parks and gardens

Section C - Play Provision

Quality Score - 0

Value Score - 0

1. If a play area is within site, please note type (if known):

2. Is there play equipment on site? ☐

If so;

3. How many separate items of equipment? +1 Per item

4. Which age groups are catered for? (+1 each)

☐ A. Under 5 years

☐ B. 5 to 11 years

☐ C. Over 11 years

5. Which play activities are provided for? (+1 each)

☐ A. Balancing

☐ E. Social Play

☐ I. Viewing

☐ B. Rocking

☐ F. Swinging

☐ J. Counting

☐ C. Climbing / Agility

☐ G. Rotating

☐ K. Touching

☐ D. Sliding

☐ H. Jumping

6. Is there impact absorbant surfacing around the equipment? ☐ +1

7. Is the play area fenced off from the rest of the open space? ☐ +1

If so;

8. Are there benches within the enclosure? ☐ +1

9. Are there litter bins within the enclosure? ☐ +1

10. Are gates outward opening? ☐ +1

11. Are gates self closing? ☐ +1

12. Is there a play area notice at the entrance stating dog free, children only and emergency contacts? ☐ +1

13. Is there space within the enclosure, separate from the equipped area, for informal play/ general? ☐ +1

14. Overall condition of play equipment (Score 1-3)

15. Is there other provision for play on site? ☐

16. If so, what? (Note condition for each feature, score 1-5)

A. MUGA

B. Interactive water play feature

C. Rebound wall

D. Skateboarding ramps

E. Youth shelter

F. Other

G. Overall condition of other play provision

17. Tick if scope for enhancement? ☐

Site ID: 111 Site Name: Gloucester Circus

Typology: Parks and gardens

Section D - Active Recreation / Sport Provision

Quality Score - 3

Value Score - 1

☐ Is this part of the site accessible?

Note the number and condition score for each type of facility present on the site (score 1 - 3)

	No.	Score	Details (e.g. pitch surface)
1. Athletics track	<input type="text"/>	<input type="text"/>	<input type="text"/>
2. Football pitch (full size)	<input type="text"/>	<input type="text"/>	<input type="text"/>
3. Football pitch (junior)	<input type="text"/>	<input type="text"/>	<input type="text"/>
4. Rugby pitch	<input type="text"/>	<input type="text"/>	<input type="text"/>
5. Cricket pitch	<input type="text"/>	<input type="text"/>	<input type="text"/>
6. Outdoor bowls	<input type="text"/>	<input type="text"/>	<input type="text"/>
7. Other pitch	<input type="text"/>	<input type="text"/>	<input type="text"/>
8. Golf	<input type="text"/>	<input type="text"/>	<input type="text"/>
9. Other facilities	<input type="text"/>	<input type="text"/>	<input type="text"/>

☐ Tick if scope for enhancement

Evidence of informal recreational use

10. What evidence of informal recreation was apparent at the time of the audit?

- | | | |
|---|--|---|
| <input type="checkbox"/> a. Walking / dog walking | <input type="checkbox"/> d. Sitting / relaxing | <input type="checkbox"/> g. Skateboarding |
| <input type="checkbox"/> b. Children's play | <input type="checkbox"/> e. Desire lines | <input type="checkbox"/> h. Cycling |
| <input type="checkbox"/> c. Teenagers 'hanging out' | <input type="checkbox"/> f. Horse riding | |

i. Other:

j. Overall provision for informal recreation (score 1-3):

☒ Tick if scope for enhancement

Basic amenities / site furniture provision

	Score (1-3)		Score (1-3)
<input type="checkbox"/> 27. Operational toilets	<input type="text"/>	<input type="checkbox"/> 35. Dog bins	<input type="text"/>
<input type="checkbox"/> 28. Disabled toilets	<input type="text"/>	<input checked="" type="checkbox"/> 36. Seating	<input type="text" value="2"/>
<input type="checkbox"/> 29. Staff office	<input type="text"/>	<input type="checkbox"/> 37. Nature trail	<input type="text"/>
<input type="checkbox"/> 30. Onsite car parking	<input type="text"/>	<input type="checkbox"/> 38. Trim trail	<input type="text"/>
<input type="checkbox"/> 31. Offsite car parking	<input type="text"/>	<input type="checkbox"/> 39. Drinking water fountain	<input type="text"/>
<input type="checkbox"/> 32. Cafe	<input type="text"/>	<input type="checkbox"/> 40. Lifebelts	<input type="text"/>
<input type="checkbox"/> 33. Community centre	<input type="text"/>	<input type="checkbox"/> 41. Public telephone	<input type="text"/>
<input type="checkbox"/> 34. Litter bins	<input type="text"/>	<input type="checkbox"/> 42. Cycle parking	<input type="text"/>

43. Other basic amenities:

☒ Tick if scope for enhancement

Section E - Multi-Functionality

Functions	Existing	Potential
1. Water attenuation	<input type="checkbox"/>	<input checked="" type="checkbox"/>
2. Reduce air pollution	<input checked="" type="checkbox"/>	<input type="checkbox"/>
3. Reduce noise pollution	<input type="checkbox"/>	<input type="checkbox"/>
4. Biodiversity/wildlife enhancement	<input checked="" type="checkbox"/>	<input checked="" type="checkbox"/>
5. Cultural heritage	<input checked="" type="checkbox"/>	<input type="checkbox"/>
6. Visual enhancement	<input checked="" type="checkbox"/>	<input type="checkbox"/>
7. Space for people/informal recreation	<input checked="" type="checkbox"/>	<input checked="" type="checkbox"/>
8. Play	<input type="checkbox"/>	<input checked="" type="checkbox"/>
9. Food growing	<input type="checkbox"/>	<input checked="" type="checkbox"/>
10. Separation function	<input checked="" type="checkbox"/>	<input type="checkbox"/>

Recommended for SINC designation ☐ +2

Comments

MOL coincident with the open space

Site ID: 112a Site Name: Glyndon Open Space

Typology: Amenity greenspace

Section A - Survey Information

Overall Quality Score - 62

Overall Value Score - 63

Date of audit: 13/04/2016

Time spent surveying: 15

Surveyor: AG

Survey site access: Part site



Questions that contribute to the Quality score are in green

Questions that contribute to the Value score are in Yellow

Section A - Site Information

Quality Score - 0

Value Score - 7

Site ID: 112a

Typology: Amenity greenspace

Site name: Glyndon Open Space

Area (Ha): 3.86

Easting: 544337

Northing: 178566

Baseline Assessment - Planning Designations

National (Statutory) - Score of 3 if present

- ☐ Listed building
- ☐ Scheduled Monument
- ☐ Site of Special Scientific Interest (SSSI)
- ☐ National Nature Reserve (NNR)
- ☐ Green Belt
- ☐ AONB
- ☐ SPA

- ☐ SAC
- ☐ Ramsar
- ☐ World Heritage Site (and buffer)

National (Non-statutory) - Score of 3 if present

- ☐ EH Register of Historic Parks and Gardens
- ☒ Sustrans Cycle Routes
- ☒ Within a Flood Risk Zone

Site ID: 112a Site Name: Glyndon Open Space

Typology: Amenity greenspace

Regional - Score of 2 if present

- ☐ Site of Importance for Nature Conservation (SINC)
- ☐ MOL
- ☐ Green Chain
- ☐ Regionally Important Geological and Geomorphological Site

Local - Score of 1 if present

- ☐ Conservation Area
- ☐ Local Nature Reserve
- ☐ Riverside Walk
- ☒ Community Open Space
- ☐ Area of Special Character
- ☐ Historic Landscape

Section A - Baseline Assessment - Community Involvement

- ☐ Is there a 'Friends of' group for this site? (+1)

Name of group:

- ☐ Is there a programme of activities / events that take place at the site? (+1)

If so, score the quality of the events programme (0-5):

0

Section A - Baseline Assessment - Management

- ☐ Is there a full-time staff presence on site? (+1)
- ☐ Has the site achieved a Green Flag award? (+1)
- ☐ Has the site achieved a Green Pennant award? (+1)
- ☐ Has the site achieved a Green Heritage award? (+1)

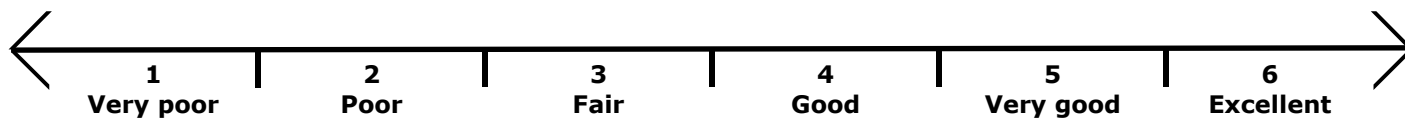
Site ID: 112a Site Name: Glyndon Open Space

Typology: Amenity greenspace

Section B - Field Assessment

Quality Score - 48

Value Score - 23



A: Welcoming place

1. Welcoming:
2. Good and safe access:
3. Signage:
4. Equal access for all:
5. Site access:

B: Healthy, safe and secure

6. Safe equipment and facilities:
7. Personal security in open space:
8. Dog fouling:
9. Appropriate provision of facilities:
10. Quality of facilities:

C: Clean and well maintained

11. Litter and waste management:
12. Grounds maintenance and horticulture:
13. Building and infrastructure maintenance:

D: Sustainability

14. Environmental sustainability:
15. Waste minimisation:
16. Arboriculture and woodland management:

E: Conservation and heritage

17. Conservation of natural features, wild fauna and flora:
18. Conservation of landscape features:
19. Conservation of buildings and structures:
20. Structural townscape role:

F: Community involvement

21. Community involvement in management and development:
22. Appropriate provision for community:

G: Marketing

23. Marketing and promotion:
24. Provision of appropriate information:
25. Provision of appropriate educational / information:

H: Comments

Site ID: 112a Site Name: Glyndon Open Space

Typology: Amenity greenspace

Section C - Play Provision

Quality Score - 5

Value Score - 24

1. If a play area is within site, please note type (if known): Local playable space

2. Is there play equipment on site? ☒

If so;

3. How many separate items of equipment? 8 +1 Per item

4. Which age groups are catered for? (+1 each)

☐ A. Under 5 years

☒ B. 5 to 11 years

☒ C. Over 11 years

5. Which play activities are provided for? (+1 each)

☒ A. Balancing

☒ E. Social Play

☒ I. Viewing

☒ B. Rocking

☒ F. Swinging

☐ J. Counting

☒ C. Climbing / Agility

☐ G. Rotating

☐ K. Touching

☒ D. Sliding

☐ H. Jumping

6. Is there impact absorbant surfacing around the equipment? ☒ +1

7. Is the play area fenced off from the rest of the open space? ☒ +1

If so;

8. Are there benches within the enclosure? ☒ +1

9. Are there litter bins within the enclosure? ☒ +1

10. Are gates outward opening? ☒ +1

11. Are gates self closing? ☐ +1

12. Is there a play area notice at the entrance stating dog free, children only and emergency contacts? ☒ +1

13. Is there space within the enclosure, separate from the equipped area, for informal play/ general? ☐ +1

14. Overall condition of play equipment (Score 1-3) 2

15. Is there other provision for play on site? ☒

16. If so, what? (Note condition for each feature, score 1-5)

A. MUGA 3

B. Interactive water play feature

C. Rebound wall

D. Skateboarding ramps

E. Youth shelter

F. Other

G. Overall condition of other play provision

17. Tick if scope for enhancement? ☒

Site ID: 112a Site Name: Glyndon Open Space

Typology: Amenity greenspace

Section D - Active Recreation / Sport Provision

Quality Score - 9

Value Score - 9

☐ Is this part of the site accessible?

Note the number and condition score for each type of facility present on the site (score 1 - 3)

	No.	Score	Details (e.g. pitch surface)
1. Athletics track	<input type="text"/>	<input type="text"/>	<input type="text"/>
2. Football pitch (full size)	<input type="text"/>	<input type="text"/>	<input type="text"/>
3. Football pitch (junior)	<input type="text"/>	<input type="text"/>	<input type="text"/>
4. Rugby pitch	<input type="text"/>	<input type="text"/>	<input type="text"/>
5. Cricket pitch	<input type="text"/>	<input type="text"/>	<input type="text"/>
6. Outdoor bowls	<input type="text"/>	<input type="text"/>	<input type="text"/>
7. Other pitch	<input type="text"/>	<input type="text"/>	<input type="text"/>
8. Golf	<input type="text"/>	<input type="text"/>	<input type="text"/>
9. Other facilities	<input type="text"/>	<input type="text"/>	<input type="text"/>

☐ Tick if scope for enhancement

Evidence of informal recreational use

10. What evidence of informal recreation was apparent at the time of the audit?

- | | | |
|--|---|---|
| <input checked="" type="checkbox"/> a. Walking / dog walking | <input checked="" type="checkbox"/> d. Sitting / relaxing | <input type="checkbox"/> g. Skateboarding |
| <input checked="" type="checkbox"/> b. Children's play | <input checked="" type="checkbox"/> e. Desire lines | <input type="checkbox"/> h. Cycling |
| <input checked="" type="checkbox"/> c. Teenagers 'hanging out' | <input type="checkbox"/> f. Horse riding | |

i. Other:

j: Overall provision for informal recreation (score 1-3):

☒ Tick if scope for enhancement

Basic amenities / site furniture provision

	Score (1-3)		Score (1-3)
<input type="checkbox"/> 27. Operational toilets	<input type="text"/>	<input checked="" type="checkbox"/> 35. Dog bins	<input type="text" value="1"/>
<input type="checkbox"/> 28. Disabled toilets	<input type="text"/>	<input checked="" type="checkbox"/> 36. Seating	<input type="text" value="2"/>
<input type="checkbox"/> 29. Staff office	<input type="text"/>	<input type="checkbox"/> 37. Nature trail	<input type="text"/>
<input type="checkbox"/> 30. Onsite car parking	<input type="text"/>	<input checked="" type="checkbox"/> 38. Trim trail	<input type="text" value="2"/>
<input type="checkbox"/> 31. Offsite car parking	<input type="text"/>	<input type="checkbox"/> 39. Drinking water fountain	<input type="text"/>
<input type="checkbox"/> 32. Cafe	<input type="text"/>	<input type="checkbox"/> 40. Lifebelts	<input type="text"/>
<input type="checkbox"/> 33. Community centre	<input type="text"/>	<input type="checkbox"/> 41. Public telephone	<input type="text"/>
<input checked="" type="checkbox"/> 34. Litter bins	<input type="text" value="2"/>	<input type="checkbox"/> 42. Cycle parking	<input type="text"/>

43. Other basic amenities:

☒ Tick if scope for enhancement

Section E - Multi-Functionality

Functions	Existing	Potential
1. Water attenuation	<input checked="" type="checkbox"/>	<input checked="" type="checkbox"/>
2. Reduce air pollution	<input type="checkbox"/>	<input checked="" type="checkbox"/>
3. Reduce noise pollution	<input type="checkbox"/>	<input type="checkbox"/>
4. Biodiversity/wildlife enhancement	<input checked="" type="checkbox"/>	<input checked="" type="checkbox"/>
5. Cultural heritage	<input type="checkbox"/>	<input type="checkbox"/>
6. Visual enhancement	<input type="checkbox"/>	<input checked="" type="checkbox"/>
7. Space for people/informal recreation	<input checked="" type="checkbox"/>	<input type="checkbox"/>
8. Play	<input checked="" type="checkbox"/>	<input type="checkbox"/>
9. Food growing	<input type="checkbox"/>	<input type="checkbox"/>
10. Separation function	<input type="checkbox"/>	<input type="checkbox"/>

Recommended for SINC designation ☐ +2

Comments

MOL coincident with the open space

Site ID: 112b Site Name: Glyndon Open Space

Typology: Amenity greenspace

Section A - Survey Information

Overall Quality Score - 34

Overall Value Score - 31

Date of audit: 13/04/2016

Time spent surveying: 10

Surveyor: AG

Survey site access: Part site



Questions that contribute to the Quality score are in green

Questions that contribute to the Value score are in Yellow

Section A - Site Information

Quality Score - 0

Value Score - 4

Site ID: 112b

Typology: Amenity greenspace

Site name: Glyndon Open Space

Area (Ha): 0.27

Easting: 544388

Northing: 178379

Baseline Assessment - Planning Designations

National (Statutory) - Score of 3 if present

- ☐ Listed building
- ☐ Scheduled Monument
- ☐ Site of Special Scientific Interest (SSSI)
- ☐ National Nature Reserve (NNR)
- ☐ Green Belt
- ☐ AONB
- ☐ SPA

- ☐ SAC
- ☐ Ramsar
- ☐ World Heritage Site (and buffer)

National (Non-statutory) - Score of 3 if present

- ☐ EH Register of Historic Parks and Gardens
- ☒ Sustrans Cycle Routes
- ☐ Within a Flood Risk Zone

Site ID: 112b Site Name: Glyndon Open Space

Typology: Amenity greenspace

Regional - Score of 2 if present

- ☐ Site of Importance for Nature Conservation (SINC)
- ☐ MOL
- ☐ Green Chain
- ☐ Regionally Important Geological and Geomorphological Site

Local - Score of 1 if present

- ☐ Conservation Area
- ☐ Local Nature Reserve
- ☐ Riverside Walk
- ☒ Community Open Space
- ☐ Area of Special Character
- ☐ Historic Landscape

Section A - Baseline Assessment - Community Involvement

- ☐ Is there a 'Friends of' group for this site? (+1)

Name of group:

- ☐ Is there a programme of activities / events that take place at the site? (+1)

If so, score the quality of the events programme (0-5):

0

Section A - Baseline Assessment - Management

- ☐ Is there a full-time staff presence on site? (+1)
- ☐ Has the site achieved a Green Flag award? (+1)
- ☐ Has the site achieved a Green Pennant award? (+1)
- ☐ Has the site achieved a Green Heritage award? (+1)

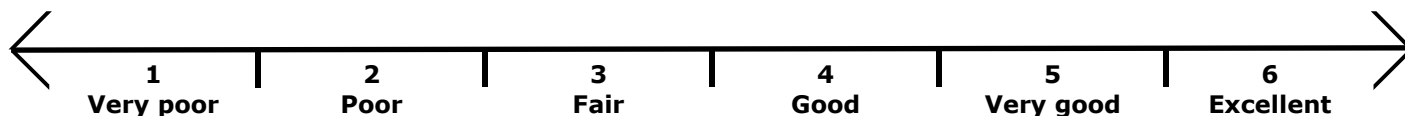
Site ID: 112b Site Name: Glyndon Open Space

Typology: Amenity greenspace

Section B - Field Assessment

Quality Score - 32

Value Score - 25



A: Welcoming place

1. Welcoming:
2. Good and safe access:
3. Signage:
4. Equal access for all:
5. Site access:

B: Healthy, safe and secure

6. Safe equipment and facilities:
7. Personal security in open space:
8. Dog fouling:
9. Appropriate provision of facilities:
10. Quality of facilities:

C: Clean and well maintained

11. Litter and waste management:
12. Grounds maintenance and horticulture:
13. Building and infrastructure maintenance:

D: Sustainability

14. Environmental sustainability:
15. Waste minimisation:
16. Arboriculture and woodland management:

E: Conservation and heritage

17. Conservation of natural features, wild fauna and flora:
18. Conservation of landscape features:
19. Conservation of buildings and structures:
20. Structural townscape role:

F: Community involvement

21. Community involvement in management and development:
22. Appropriate provision for community:

G: Marketing

23. Marketing and promotion:
24. Provision of appropriate information:
25. Provision of appropriate educational / information:

H: Comments

This is an informal green space, which provides open space for near by residents, It also provides seperation from a busy vehicular road

Site ID: 112b Site Name: Glyndon Open Space

Typology: Amenity greenspace

Section C - Play Provision

Quality Score - 0

Value Score - 0

1. If a play area is within site, please note type (if known):

2. Is there play equipment on site? ☐

If so;

3. How many separate items of equipment?

+1 Per item

4. Which age groups are catered for? (+1 each)

☐ A. Under 5 years

☐ B. 5 to 11 years

☐ C. Over 11 years

5. Which play activities are provided for? (+1 each)

☐ A. Balancing

☐ E. Social Play

☐ I. Viewing

☐ B. Rocking

☐ F. Swinging

☐ J. Counting

☐ C. Climbing / Agility

☐ G. Rotating

☐ K. Touching

☐ D. Sliding

☐ H. Jumping

6. Is there impact absorbant surfacing around the equipment?

☐ +1

7. Is the play area fenced off from the rest of the open space?

☐ +1

If so;

8. Are there benches within the enclosure?

☐ +1

9. Are there litter bins within the enclosure?

☐ +1

10. Are gates outward opening?

☐ +1

11. Are gates self closing?

☐ +1

12. Is there a play area notice at the entrance stating dog free, children only and emergency contacts?

☐ +1

13. Is there space within the enclosure, separate from the equipped area, for informal play/ general?

☐ +1

14. Overall condition of play equipment (Score 1-3)

15. Is there other provision for play on site? ☐

16. If so, what? (Note condition for each feature, score 1-5)

A. MUGA

B. Interactive water play feature

C. Rebound wall

D. Skateboarding ramps

E. Youth shelter

F. Other

G. Overall condition of other play provision

17. Tick if scope for enhancement? ☐

Site ID: 112b Site Name: Glyndon Open Space

Typology: Amenity greenspace

Section D - Active Recreation / Sport Provision

Quality Score - 2

Value Score - 2

☐ Is this part of the site accessible?

Note the number and condition score for each type of facility present on the site (score 1 - 3)

	No.	Score	Details (e.g. pitch surface)
1. Athletics track	<input type="text"/>	<input type="text"/>	<input type="text"/>
2. Football pitch (full size)	<input type="text"/>	<input type="text"/>	<input type="text"/>
3. Football pitch (junior)	<input type="text"/>	<input type="text"/>	<input type="text"/>
4. Rugby pitch	<input type="text"/>	<input type="text"/>	<input type="text"/>
5. Cricket pitch	<input type="text"/>	<input type="text"/>	<input type="text"/>
6. Outdoor bowls	<input type="text"/>	<input type="text"/>	<input type="text"/>
7. Other pitch	<input type="text"/>	<input type="text"/>	<input type="text"/>
8. Golf	<input type="text"/>	<input type="text"/>	<input type="text"/>
9. Other facilities	<input type="text"/>	<input type="text"/>	<input type="text"/>

☐ Tick if scope for enhancement

Evidence of informal recreational use

10. What evidence of informal recreation was apparent at the time of the audit?

- | | | |
|--|---|---|
| <input checked="" type="checkbox"/> a. Walking / dog walking | <input type="checkbox"/> d. Sitting / relaxing | <input type="checkbox"/> g. Skateboarding |
| <input type="checkbox"/> b. Children's play | <input checked="" type="checkbox"/> e. Desire lines | <input type="checkbox"/> h. Cycling |
| <input type="checkbox"/> c. Teenagers 'hanging out' | <input type="checkbox"/> f. Horse riding | |

i. Other:

j: Overall provision for informal recreation (score 1-3):

☐ Tick if scope for enhancement

Basic amenities / site furniture provision

	Score (1-3)		Score (1-3)
<input type="checkbox"/> 27. Operational toilets	<input type="text"/>	<input type="checkbox"/> 35. Dog bins	<input type="text"/>
<input type="checkbox"/> 28. Disabled toilets	<input type="text"/>	<input type="checkbox"/> 36. Seating	<input type="text"/>
<input type="checkbox"/> 29. Staff office	<input type="text"/>	<input type="checkbox"/> 37. Nature trail	<input type="text"/>
<input type="checkbox"/> 30. Onsite car parking	<input type="text"/>	<input type="checkbox"/> 38. Trim trail	<input type="text"/>
<input type="checkbox"/> 31. Offsite car parking	<input type="text"/>	<input type="checkbox"/> 39. Drinking water fountain	<input type="text"/>
<input type="checkbox"/> 32. Cafe	<input type="text"/>	<input type="checkbox"/> 40. Lifebelts	<input type="text"/>
<input type="checkbox"/> 33. Community centre	<input type="text"/>	<input type="checkbox"/> 41. Public telephone	<input type="text"/>
<input type="checkbox"/> 34. Litter bins	<input type="text"/>	<input type="checkbox"/> 42. Cycle parking	<input type="text"/>

43. Other basic amenities:

☐ Tick if scope for enhancement

Section E - Multi-Functionality

Functions	Existing	Potential
1. Water attenuation	<input checked="" type="checkbox"/>	<input checked="" type="checkbox"/>
2. Reduce air pollution	<input type="checkbox"/>	<input type="checkbox"/>
3. Reduce noise pollution	<input type="checkbox"/>	<input type="checkbox"/>
4. Biodiversity/wildlife enhancement	<input checked="" type="checkbox"/>	<input checked="" type="checkbox"/>
5. Cultural heritage	<input type="checkbox"/>	<input type="checkbox"/>
6. Visual enhancement	<input checked="" type="checkbox"/>	<input checked="" type="checkbox"/>
7. Space for people/informal recreation	<input type="checkbox"/>	<input checked="" type="checkbox"/>
8. Play	<input type="checkbox"/>	<input type="checkbox"/>
9. Food growing	<input type="checkbox"/>	<input type="checkbox"/>
10. Separation function	<input checked="" type="checkbox"/>	<input checked="" type="checkbox"/>
Recommended for SINC designation <input type="checkbox"/> +2		

Comments

MOL coincident with the open space

Site ID: 113 Site Name: Goldfinch Road

Typology: Amenity greenspace

Section A - Survey Information

Overall Quality Score - 42

Overall Value Score - 27

Date of audit: 27/04/2016

Time spent surveying: 10 minutes

Surveyor: TB

Survey site access: Part site



Questions that contribute to the Quality score are in green

Questions that contribute to the Value score are in Yellow

Section A - Site Information

Quality Score - 0

Value Score - 3

Site ID: 113

Typology: Amenity greenspace

Site name: Goldfinch Road

Area (Ha): 0.87

Easting: 544995

Northing: 179443

Baseline Assessment - Planning Designations

National (Statutory) - Score of 3 if present

- ☐ Listed building
- ☐ Scheduled Monument
- ☐ Site of Special Scientific Interest (SSSI)
- ☐ National Nature Reserve (NNR)
- ☐ Green Belt
- ☐ AONB
- ☐ SPA

- ☐ SAC
- ☐ Ramsar
- ☐ World Heritage Site (and buffer)

National (Non-statutory) - Score of 3 if present

- ☐ EH Register of Historic Parks and Gardens
- ☐ Sustrans Cycle Routes
- ☒ Within a Flood Risk Zone

Site ID: 113 Site Name: Goldfinch Road

Typology: Amenity greenspace

Regional - Score of 2 if present

- ☐ Site of Importance for Nature Conservation (SINC)
- ☐ MOL
- ☐ Green Chain
- ☐ Regionally Important Geological and Geomorphological Site

Local - Score of 1 if present

- ☐ Conservation Area
- ☐ Local Nature Reserve
- ☐ Riverside Walk
- ☐ Community Open Space
- ☐ Area of Special Character
- ☐ Historic Landscape

Section A - Baseline Assessment - Community Involvement

- ☐ Is there a 'Friends of' group for this site? (+1)

Name of group:

- ☐ Is there a programme of activities / events that take place at the site? (+1)

If so, score the quality of the events programme (0-5):

0

Section A - Baseline Assessment - Management

- ☐ Is there a full-time staff presence on site? (+1)
- ☐ Has the site achieved a Green Flag award? (+1)
- ☐ Has the site achieved a Green Pennant award? (+1)
- ☐ Has the site achieved a Green Heritage award? (+1)

Site ID: 113 Site Name: Goldfinch Road

Typology: Amenity greenspace

Section B - Field Assessment

Quality Score - 40

Value Score - 23



A: Welcoming place

1. Welcoming:
2. Good and safe access:
3. Signage:
4. Equal access for all:
5. Site access:

B: Healthy, safe and secure

6. Safe equipment and facilities:
7. Personal security in open space:
8. Dog fouling:
9. Appropriate provision of facilities:
10. Quality of facilities:

C: Clean and well maintained

11. Litter and waste management:
12. Grounds maintenance and horticulture:
13. Building and infrastructure maintenance:

D: Sustainability

14. Environmental sustainability:
15. Waste minimisation:
16. Arboriculture and woodland management:

E: Conservation and heritage

17. Conservation of natural features, wild fauna and flora:
18. Conservation of landscape features:
19. Conservation of buildings and structures:
20. Structural townscape role:

F: Community involvement

21. Community involvement in management and development:
22. Appropriate provision for community:

G: Marketing

23. Marketing and promotion:
24. Provision of appropriate information:
25. Provision of appropriate educational / information:

H: Comments

Highway verge offering limited amenity value.

Site ID: 113 Site Name: Goldfinch Road

Typology: Amenity greenspace

Section C - Play Provision

Quality Score - 0

Value Score - 0

1. If a play area is within site, please note type (if known):

2. Is there play equipment on site? ☐

If so;

3. How many separate items of equipment? +1 Per item

4. Which age groups are catered for? (+1 each)

☐ A. Under 5 years

☐ B. 5 to 11 years

☐ C. Over 11 years

5. Which play activities are provided for? (+1 each)

☐ A. Balancing

☐ E. Social Play

☐ I. Viewing

☐ B. Rocking

☐ F. Swinging

☐ J. Counting

☐ C. Climbing / Agility

☐ G. Rotating

☐ K. Touching

☐ D. Sliding

☐ H. Jumping

6. Is there impact absorbant surfacing around the equipment? ☐ +1

7. Is the play area fenced off from the rest of the open space? ☐ +1

If so;

8. Are there benches within the enclosure? ☐ +1

9. Are there litter bins within the enclosure? ☐ +1

10. Are gates outward opening? ☐ +1

11. Are gates self closing? ☐ +1

12. Is there a play area notice at the entrance stating dog free, children only and emergency contacts? ☐ +1

13. Is there space within the enclosure, separate from the equipped area, for informal play/ general? ☐ +1

14. Overall condition of play equipment (Score 1-3)

15. Is there other provision for play on site? ☐

16. If so, what? (Note condition for each feature, score 1-5)

A. MUGA

B. Interactive water play feature

C. Rebound wall

D. Skateboarding ramps

E. Youth shelter

F. Other

G. Overall condition of other play provision

17. Tick if scope for enhancement? ☐

Site ID:	113	Site Name:	Goldfinch Road
Typology:	Amenity greenspace		

Section D - Active Recreation / Sport Provision

Quality Score - 2

Value Score - 1

☐ Is this part of the site accessible?

Note the number and condition score for each type of facility present on the site (score 1 - 3)

	No.	Score	Details (e.g. pitch surface)
1. Athletics track	<input type="text"/>	<input type="text"/>	<input type="text"/>
2. Football pitch (full size)	<input type="text"/>	<input type="text"/>	<input type="text"/>
3. Football pitch (junior)	<input type="text"/>	<input type="text"/>	<input type="text"/>
4. Rugby pitch	<input type="text"/>	<input type="text"/>	<input type="text"/>
5. Cricket pitch	<input type="text"/>	<input type="text"/>	<input type="text"/>
6. Outdoor bowls	<input type="text"/>	<input type="text"/>	<input type="text"/>
7. Other pitch	<input type="text"/>	<input type="text"/>	<input type="text"/>
8. Golf	<input type="text"/>	<input type="text"/>	<input type="text"/>
9. Other facilities	<input type="text"/>	<input type="text"/>	<input type="text"/>

☐ Tick if scope for enhancement

Evidence of informal recreational use

10. What evidence of informal recreation was apparent at the time of the audit?

- | | | |
|--|--|---|
| <input checked="" type="checkbox"/> a. Walking / dog walking | <input type="checkbox"/> d. Sitting / relaxing | <input type="checkbox"/> g. Skateboarding |
| <input type="checkbox"/> b. Children's play | <input type="checkbox"/> e. Desire lines | <input type="checkbox"/> h. Cycling |
| <input type="checkbox"/> c. Teenagers 'hanging out' | <input type="checkbox"/> f. Horse riding | |

i. Other:

j: Overall provision for informal recreation (score 1-3):

☐ Tick if scope for enhancement

Basic amenities / site furniture provision

	Score (1-3)		Score (1-3)
<input type="checkbox"/> 27. Operational toilets	<input type="text"/>	<input type="checkbox"/> 35. Dog bins	<input type="text"/>
<input type="checkbox"/> 28. Disabled toilets	<input type="text"/>	<input type="checkbox"/> 36. Seating	<input type="text"/>
<input type="checkbox"/> 29. Staff office	<input type="text"/>	<input type="checkbox"/> 37. Nature trail	<input type="text"/>
<input type="checkbox"/> 30. Onsite car parking	<input type="text"/>	<input type="checkbox"/> 38. Trim trail	<input type="text"/>
<input type="checkbox"/> 31. Offsite car parking	<input type="text"/>	<input type="checkbox"/> 39. Drinking water fountain	<input type="text"/>
<input type="checkbox"/> 32. Cafe	<input type="text"/>	<input type="checkbox"/> 40. Lifebelts	<input type="text"/>
<input type="checkbox"/> 33. Community centre	<input type="text"/>	<input type="checkbox"/> 41. Public telephone	<input type="text"/>
<input type="checkbox"/> 34. Litter bins	<input type="text"/>	<input type="checkbox"/> 42. Cycle parking	<input type="text"/>

43. Other basic amenities:

☐ Tick if scope for enhancement

Section E - Multi-Functionality

Functions	Existing	Potential
1. Water attenuation	<input type="checkbox"/>	<input type="checkbox"/>
2. Reduce air pollution	<input checked="" type="checkbox"/>	<input checked="" type="checkbox"/>
3. Reduce noise pollution	<input checked="" type="checkbox"/>	<input checked="" type="checkbox"/>
4. Biodiversity/wildlife enhancement	<input checked="" type="checkbox"/>	<input checked="" type="checkbox"/>
5. Cultural heritage	<input type="checkbox"/>	<input type="checkbox"/>
6. Visual enhancement	<input type="checkbox"/>	<input checked="" type="checkbox"/>
7. Space for people/informal recreation	<input type="checkbox"/>	<input checked="" type="checkbox"/>
8. Play	<input type="checkbox"/>	<input type="checkbox"/>
9. Food growing	<input type="checkbox"/>	<input type="checkbox"/>
10. Separation function	<input checked="" type="checkbox"/>	<input checked="" type="checkbox"/>

Recommended for SINC designation ☐ +2

Comments

The site consists of a narrow verge and a band of tree planting along the egde of a busy highway. The boundary could be extended further south to contain the whole verge and tree strip.

MOL coincident with the open space

Site ID: 114 Site Name: Gavestone Crescent Allotments

Typology: Allotments

Section A - Survey Information

Overall Quality Score - 49

Overall Value Score - 31

Date of audit: 01/06/2016

Time spent surveying: 10 minutes

Surveyor: TB

Survey site access: No access



Questions that contribute to the Quality score are in green

Questions that contribute to the Value score are in Yellow

Section A - Site Information

Quality Score - 0

Value Score - 4

Site ID: 114

Typology: Allotments

Site name: Gavestone Crescent Allotments

Area (Ha): 0.90

Easting: 540911

Northing: 173573

Baseline Assessment - Planning Designations

National (Statutory) - Score of 3 if present

- ☐ Listed building
- ☐ Scheduled Monument
- ☐ Site of Special Scientific Interest (SSSI)
- ☐ National Nature Reserve (NNR)
- ☐ Green Belt
- ☐ AONB
- ☐ SPA

- ☐ SAC
- ☐ Ramsar
- ☐ World Heritage Site (and buffer)

National (Non-statutory) - Score of 3 if present

- ☐ EH Register of Historic Parks and Gardens
- ☐ Sustrans Cycle Routes
- ☐ Within a Flood Risk Zone

Site ID: 114 Site Name: Gavestone Crescent Allotments

Typology: Allotments

Regional - Score of 2 if present

- ☐ Site of Importance for Nature Conservation (SINC)
- ☒ MOL
- ☒ Green Chain
- ☐ Regionally Important Geological and Geomorphological Site

Local - Score of 1 if present

- ☐ Conservation Area
- ☐ Local Nature Reserve
- ☐ Riverside Walk
- ☐ Community Open Space
- ☐ Area of Special Character
- ☐ Historic Landscape

Section A - Baseline Assessment - Community Involvement

- ☐ Is there a 'Friends of' group for this site? (+1)

Name of group:

- ☐ Is there a programme of activities / events that take place at the site? (+1)

If so, score the quality of the events programme (0-5):

0

Section A - Baseline Assessment - Management

- ☐ Is there a full-time staff presence on site? (+1)
- ☐ Has the site achieved a Green Flag award? (+1)
- ☐ Has the site achieved a Green Pennant award? (+1)
- ☐ Has the site achieved a Green Heritage award? (+1)

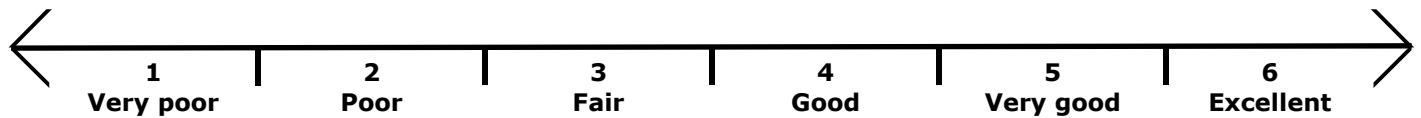
Site ID: 114 Site Name: Gavestone Crescent Allotments

Typology: Allotments

Section B - Field Assessment

Quality Score - 47

Value Score - 26



A: Welcoming place

1. Welcoming:
2. Good and safe access:
3. Signage:
4. Equal access for all:
5. Site access:

B: Healthy, safe and secure

6. Safe equipment and facilities:
7. Personal security in open space:
8. Dog fouling:
9. Appropriate provision of facilities:
10. Quality of facilities:

C: Clean and well maintained

11. Litter and waste management:
12. Grounds maintenance and horticulture:
13. Building and infrastructure maintenance:

D: Sustainability

14. Environmental sustainability:
15. Waste minimisation:
16. Arboriculture and woodland management:

E: Conservation and heritage

17. Conservation of natural features, wild fauna and flora:
18. Conservation of landscape features:
19. Conservation of buildings and structures:
20. Structural townscape role:

F: Community involvement

21. Community involvement in management and development:
22. Appropriate provision for community:

G: Marketing

23. Marketing and promotion:
24. Provision of appropriate information:
25. Provision of appropriate educational / information:

H: Comments

Site ID: 114 Site Name: Gavestone Crescent Allotments

Typology: Allotments

Section C - Play Provision

Quality Score - 0

Value Score - 0

1. If a play area is within site, please note type (if known):

2. Is there play equipment on site? ☐

If so;

3. How many separate items of equipment?

+1 Per item

4. Which age groups are catered for? (+1 each)

☐ A. Under 5 years

☐ B. 5 to 11 years

☐ C. Over 11 years

5. Which play activities are provided for? (+1 each)

☐ A. Balancing

☐ E. Social Play

☐ I. Viewing

☐ B. Rocking

☐ F. Swinging

☐ J. Counting

☐ C. Climbing / Agility

☐ G. Rotating

☐ K. Touching

☐ D. Sliding

☐ H. Jumping

6. Is there impact absorbant surfacing around the equipment?

☐ +1

7. Is the play area fenced off from the rest of the open space?

☐ +1

If so;

8. Are there benches within the enclosure?

☐ +1

9. Are there litter bins within the enclosure?

☐ +1

10. Are gates outward opening?

☐ +1

11. Are gates self closing?

☐ +1

12. Is there a play area notice at the entrance stating dog free, children only and emergency contacts?

☐ +1

13. Is there space within the enclosure, separate from the equipped area, for informal play/ general?

☐ +1

14. Overall condition of play equipment (Score 1-3)

15. Is there other provision for play on site? ☐

16. If so, what? (Note condition for each feature, score 1-5)

A. MUGA

B. Interactive water play feature

C. Rebound wall

D. Skateboarding ramps

E. Youth shelter

F. Other

G. Overall condition of other play provision

17. Tick if scope for enhancement? ☐

Site ID: 114 Site Name: Gavestone Crescent Allotments

Typology: Allotments

Section D - Active Recreation / Sport Provision

Quality Score - 2

Value Score - 1

☐ Is this part of the site accessible?

Note the number and condition score for each type of facility present on the site (score 1 - 3)

	No.	Score	Details (e.g. pitch surface)
1. Athletics track	<input type="text"/>	<input type="text"/>	<input type="text"/>
2. Football pitch (full size)	<input type="text"/>	<input type="text"/>	<input type="text"/>
3. Football pitch (junior)	<input type="text"/>	<input type="text"/>	<input type="text"/>
4. Rugby pitch	<input type="text"/>	<input type="text"/>	<input type="text"/>
5. Cricket pitch	<input type="text"/>	<input type="text"/>	<input type="text"/>
6. Outdoor bowls	<input type="text"/>	<input type="text"/>	<input type="text"/>
7. Other pitch	<input type="text"/>	<input type="text"/>	<input type="text"/>
8. Golf	<input type="text"/>	<input type="text"/>	<input type="text"/>
9. Other facilities	<input type="text"/>	<input type="text"/>	<input type="text"/>

☐ Tick if scope for enhancement

Evidence of informal recreational use

10. What evidence of informal recreation was apparent at the time of the audit?

- | | | |
|---|---|---|
| <input type="checkbox"/> a. Walking / dog walking | <input checked="" type="checkbox"/> d. Sitting / relaxing | <input type="checkbox"/> g. Skateboarding |
| <input type="checkbox"/> b. Children's play | <input type="checkbox"/> e. Desire lines | <input type="checkbox"/> h. Cycling |
| <input type="checkbox"/> c. Teenagers 'hanging out' | <input type="checkbox"/> f. Horse riding | |

i. Other:

j: Overall provision for informal recreation (score 1-3):

☐ Tick if scope for enhancement

Basic amenities / site furniture provision

	Score (1-3)		Score (1-3)
<input type="checkbox"/> 27. Operational toilets	<input type="text"/>	<input type="checkbox"/> 35. Dog bins	<input type="text"/>
<input type="checkbox"/> 28. Disabled toilets	<input type="text"/>	<input type="checkbox"/> 36. Seating	<input type="text"/>
<input type="checkbox"/> 29. Staff office	<input type="text"/>	<input type="checkbox"/> 37. Nature trail	<input type="text"/>
<input type="checkbox"/> 30. Onsite car parking	<input type="text"/>	<input type="checkbox"/> 38. Trim trail	<input type="text"/>
<input type="checkbox"/> 31. Offsite car parking	<input type="text"/>	<input type="checkbox"/> 39. Drinking water fountain	<input type="text"/>
<input type="checkbox"/> 32. Cafe	<input type="text"/>	<input type="checkbox"/> 40. Lifebelts	<input type="text"/>
<input type="checkbox"/> 33. Community centre	<input type="text"/>	<input type="checkbox"/> 41. Public telephone	<input type="text"/>
<input type="checkbox"/> 34. Litter bins	<input type="text"/>	<input type="checkbox"/> 42. Cycle parking	<input type="text"/>

43. Other basic amenities:

☐ Tick if scope for enhancement

Section E - Multi-Functionality

Functions	Existing	Potential
1. Water attenuation	<input type="checkbox"/>	<input type="checkbox"/>
2. Reduce air pollution	<input type="checkbox"/>	<input type="checkbox"/>
3. Reduce noise pollution	<input type="checkbox"/>	<input type="checkbox"/>
4. Biodiversity/wildlife enhancement	<input type="checkbox"/>	<input checked="" type="checkbox"/>
5. Cultural heritage	<input type="checkbox"/>	<input type="checkbox"/>
6. Visual enhancement	<input type="checkbox"/>	<input type="checkbox"/>
7. Space for people/informal recreation	<input type="checkbox"/>	<input type="checkbox"/>
8. Play	<input type="checkbox"/>	<input type="checkbox"/>
9. Food growing	<input checked="" type="checkbox"/>	<input type="checkbox"/>
10. Separation function	<input type="checkbox"/>	<input type="checkbox"/>
Recommended for SINC designation		<input type="checkbox"/> +2

Comments

MOL coincident with the open space

MOL ID:

MOL84

Site ID: 115 Site Name: Greenhaven Drive

Typology: Amenity greenspace

Section A - Survey Information

Overall Quality Score - 54

Overall Value Score - 30

Date of audit: 13/04/2016

Time spent surveying: 15mins

Surveyor: TB

Survey site access: Whole site



Questions that contribute to the Quality score are in green

Questions that contribute to the Value score are in Yellow

Section A - Site Information

Quality Score - 0

Value Score - 3

Site ID: 115

Typology: Amenity greenspace

Site name: Greenhaven Drive

Area (Ha): 0.49

Easting: 546815

Northing: 180939

Baseline Assessment - Planning Designations

National (Statutory) - Score of 3 if present

- ☐ Listed building
- ☐ Scheduled Monument
- ☐ Site of Special Scientific Interest (SSSI)
- ☐ National Nature Reserve (NNR)
- ☐ Green Belt
- ☐ AONB
- ☐ SPA

- ☐ SAC
- ☐ Ramsar
- ☐ World Heritage Site (and buffer)

National (Non-statutory) - Score of 3 if present

- ☐ EH Register of Historic Parks and Gardens
- ☐ Sustrans Cycle Routes
- ☒ Within a Flood Risk Zone

Site ID: 115 Site Name: Greenhaven Drive

Typology: Amenity greenspace

Regional - Score of 2 if present

- ☐ Site of Importance for Nature Conservation (SINC)
- ☐ MOL
- ☐ Green Chain
- ☐ Regionally Important Geological and Geomorphological Site

Local - Score of 1 if present

- ☐ Conservation Area
- ☐ Local Nature Reserve
- ☐ Riverside Walk
- ☐ Community Open Space
- ☐ Area of Special Character
- ☐ Historic Landscape

Section A - Baseline Assessment - Community Involvement

- ☐ Is there a 'Friends of' group for this site? (+1)

Name of group:

- ☐ Is there a programme of activities / events that take place at the site? (+1)

If so, score the quality of the events programme (0-5):

0

Section A - Baseline Assessment - Management

- ☐ Is there a full-time staff presence on site? (+1)
- ☐ Has the site achieved a Green Flag award? (+1)
- ☐ Has the site achieved a Green Pennant award? (+1)
- ☐ Has the site achieved a Green Heritage award? (+1)

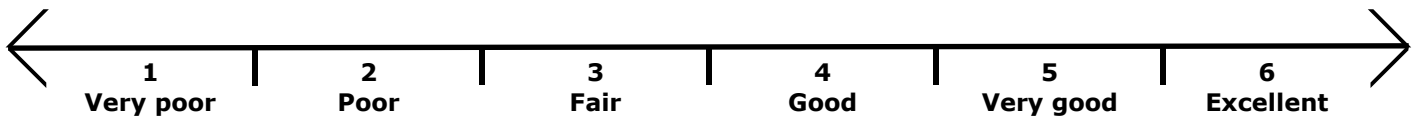
Site ID: 115 Site Name: Greenhaven Drive

Typology: Amenity greenspace

Section B - Field Assessment

Quality Score - 52

Value Score - 24



A: Welcoming place

1. Welcoming:
2. Good and safe access:
3. Signage:
4. Equal access for all:
5. Site access:

B: Healthy, safe and secure

6. Safe equipment and facilities:
7. Personal security in open space:
8. Dog fouling:
9. Appropriate provision of facilities:
10. Quality of facilities:

C: Clean and well maintained

11. Litter and waste management:
12. Grounds maintenance and horticulture:
13. Building and infrastructure maintenance:

D: Sustainability

14. Environmental sustainability:
15. Waste minimisation:
16. Arboriculture and woodland management:

E: Conservation and heritage

17. Conservation of natural features, wild fauna and flora:
18. Conservation of landscape features:
19. Conservation of buildings and structures:
20. Structural townscape role:

F: Community involvement

21. Community involvement in management and development:
22. Appropriate provision for community:

G: Marketing

23. Marketing and promotion:
24. Provision of appropriate information:
25. Provision of appropriate educational / information:

H: Comments

Space is a thoroughfare.

Site ID: 115 Site Name: Greenhaven Drive

Typology: Amenity greenspace

Section C - Play Provision

Quality Score - 0

Value Score - 0

1. If a play area is within site, please note type (if known):

2. Is there play equipment on site? ☐

If so;

3. How many separate items of equipment?

+1 Per item

4. Which age groups are catered for? (+1 each)

☐ A. Under 5 years

☐ B. 5 to 11 years

☐ C. Over 11 years

5. Which play activities are provided for? (+1 each)

☐ A. Balancing

☐ E. Social Play

☐ I. Viewing

☐ B. Rocking

☐ F. Swinging

☐ J. Counting

☐ C. Climbing / Agility

☐ G. Rotating

☐ K. Touching

☐ D. Sliding

☐ H. Jumping

6. Is there impact absorbant surfacing around the equipment?

☐ +1

7. Is the play area fenced off from the rest of the open space?

☐ +1

If so;

8. Are there benches within the enclosure?

☐ +1

9. Are there litter bins within the enclosure?

☐ +1

10. Are gates outward opening?

☐ +1

11. Are gates self closing?

☐ +1

12. Is there a play area notice at the entrance stating dog free, children only and emergency contacts?

☐ +1

13. Is there space within the enclosure, separate from the equipped area, for informal play/ general?

☐ +1

14. Overall condition of play equipment (Score 1-3)

15. Is there other provision for play on site? ☐

16. If so, what? (Note condition for each feature, score 1-5)

A. MUGA

B. Interactive water play feature

C. Rebound wall

D. Skateboarding ramps

E. Youth shelter

F. Other

G. Overall condition of other play provision

17. Tick if scope for enhancement? ☐

Site ID: 115 Site Name: Greenhaven Drive

Typology: Amenity greenspace

Section D - Active Recreation / Sport Provision

Quality Score - 2

Value Score - 3

☐ Is this part of the site accessible?

Note the number and condition score for each type of facility present on the site (score 1 - 3)

	No.	Score	Details (e.g. pitch surface)
1. Athletics track	<input type="text"/>	<input type="text"/>	<input type="text"/>
2. Football pitch (full size)	<input type="text"/>	<input type="text"/>	<input type="text"/>
3. Football pitch (junior)	<input type="text"/>	<input type="text"/>	<input type="text"/>
4. Rugby pitch	<input type="text"/>	<input type="text"/>	<input type="text"/>
5. Cricket pitch	<input type="text"/>	<input type="text"/>	<input type="text"/>
6. Outdoor bowls	<input type="text"/>	<input type="text"/>	<input type="text"/>
7. Other pitch	<input type="text"/>	<input type="text"/>	<input type="text"/>
8. Golf	<input type="text"/>	<input type="text"/>	<input type="text"/>
9. Other facilities	<input type="text"/>	<input type="text"/>	<input type="text"/>

☐ Tick if scope for enhancement

Evidence of informal recreational use

10. What evidence of informal recreation was apparent at the time of the audit?

- | | | |
|--|---|---|
| <input checked="" type="checkbox"/> a. Walking / dog walking | <input checked="" type="checkbox"/> d. Sitting / relaxing | <input type="checkbox"/> g. Skateboarding |
| <input type="checkbox"/> b. Children's play | <input checked="" type="checkbox"/> e. Desire lines | <input type="checkbox"/> h. Cycling |
| <input type="checkbox"/> c. Teenagers 'hanging out' | <input type="checkbox"/> f. Horse riding | |

i. Other:

j: Overall provision for informal recreation (score 1-3):

☒ Tick if scope for enhancement

Basic amenities / site furniture provision

	Score (1-3)		Score (1-3)
<input type="checkbox"/> 27. Operational toilets	<input type="text"/>	<input type="checkbox"/> 35. Dog bins	<input type="text"/>
<input type="checkbox"/> 28. Disabled toilets	<input type="text"/>	<input type="checkbox"/> 36. Seating	<input type="text"/>
<input type="checkbox"/> 29. Staff office	<input type="text"/>	<input type="checkbox"/> 37. Nature trail	<input type="text"/>
<input type="checkbox"/> 30. Onsite car parking	<input type="text"/>	<input type="checkbox"/> 38. Trim trail	<input type="text"/>
<input type="checkbox"/> 31. Offsite car parking	<input type="text"/>	<input type="checkbox"/> 39. Drinking water fountain	<input type="text"/>
<input type="checkbox"/> 32. Cafe	<input type="text"/>	<input type="checkbox"/> 40. Lifebelts	<input type="text"/>
<input type="checkbox"/> 33. Community centre	<input type="text"/>	<input type="checkbox"/> 41. Public telephone	<input type="text"/>
<input type="checkbox"/> 34. Litter bins	<input type="text"/>	<input type="checkbox"/> 42. Cycle parking	<input type="text"/>

43. Other basic amenities:

☒ Tick if scope for enhancement

Section E - Multi-Functionality

Functions	Existing	Potential
1. Water attenuation	<input type="checkbox"/>	<input type="checkbox"/>
2. Reduce air pollution	<input type="checkbox"/>	<input checked="" type="checkbox"/>
3. Reduce noise pollution	<input checked="" type="checkbox"/>	<input type="checkbox"/>
4. Biodiversity/wildlife enhancement	<input checked="" type="checkbox"/>	<input checked="" type="checkbox"/>
5. Cultural heritage	<input type="checkbox"/>	<input type="checkbox"/>
6. Visual enhancement	<input checked="" type="checkbox"/>	<input checked="" type="checkbox"/>
7. Space for people/informal recreation	<input type="checkbox"/>	<input checked="" type="checkbox"/>
8. Play	<input type="checkbox"/>	<input checked="" type="checkbox"/>
9. Food growing	<input type="checkbox"/>	<input type="checkbox"/>
10. Separation function	<input checked="" type="checkbox"/>	<input type="checkbox"/>
Recommended for SINC designation		<input type="checkbox"/> +2

Comments

MOL coincident with the open space

Site ID: 116 Site Name: Greening Street

Typology: Amenity greenspace

Section A - Survey Information

Overall Quality Score - 3

Overall Value Score - 3

Date of audit: 13/04/2016

Time spent surveying: 10 minutes

Surveyor: TB

Survey site access: No access



Questions that contribute to the Quality score are in green

Questions that contribute to the Value score are in Yellow

Section A - Site Information

Quality Score - 0

Value Score - 4

Site ID: 116

Typology: Amenity greenspace

Site name: Greening Street

Area (Ha): 0.77

Easting: 547083

Northing: 178775

Baseline Assessment - Planning Designations

National (Statutory) - Score of 3 if present

- ☐ Listed building
- ☐ Scheduled Monument
- ☐ Site of Special Scientific Interest (SSSI)
- ☐ National Nature Reserve (NNR)
- ☐ Green Belt
- ☐ AONB
- ☐ SPA

- ☐ SAC
- ☐ Ramsar
- ☐ World Heritage Site (and buffer)

National (Non-statutory) - Score of 3 if present

- ☐ EH Register of Historic Parks and Gardens
- ☐ Sustrans Cycle Routes
- ☒ Within a Flood Risk Zone

Site ID: 116 Site Name: Greening Street

Typology: Amenity greenspace

Regional - Score of 2 if present

- ☐ Site of Importance for Nature Conservation (SINC)
- ☐ MOL
- ☐ Green Chain
- ☐ Regionally Important Geological and Geomorphological Site

Local - Score of 1 if present

- ☐ Conservation Area
- ☐ Local Nature Reserve
- ☐ Riverside Walk
- ☒ Community Open Space
- ☐ Area of Special Character
- ☐ Historic Landscape

Section A - Baseline Assessment - Community Involvement

- ☐ Is there a 'Friends of' group for this site? (+1)

Name of group:

- ☐ Is there a programme of activities / events that take place at the site? (+1)

If so, score the quality of the events programme (0-5):

0

Section A - Baseline Assessment - Management

- ☐ Is there a full-time staff presence on site? (+1)
- ☐ Has the site achieved a Green Flag award? (+1)
- ☐ Has the site achieved a Green Pennant award? (+1)
- ☐ Has the site achieved a Green Heritage award? (+1)

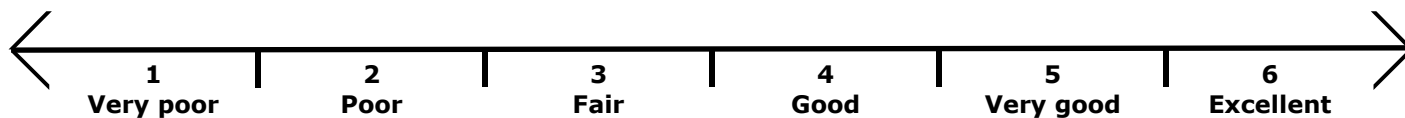
Site ID: 116 Site Name: Greening Street

Typology: Amenity greenspace

Section B - Field Assessment

Quality Score - 3

Value Score - -1



A: Welcoming place

1. Welcoming:
2. Good and safe access:
3. Signage:
4. Equal access for all:
5. Site access:

B: Healthy, safe and secure

6. Safe equipment and facilities:
7. Personal security in open space:
8. Dog fouling:
9. Appropriate provision of facilities:
10. Quality of facilities:

C: Clean and well maintained

11. Litter and waste management:
12. Grounds maintenance and horticulture:
13. Building and infrastructure maintenance:

D: Sustainability

14. Environmental sustainability:
15. Waste minimisation:
16. Arboriculture and woodland management:

E: Conservation and heritage

17. Conservation of natural features, wild fauna and flora:
18. Conservation of landscape features:
19. Conservation of buildings and structures:
20. Structural townscape role:

F: Community involvement

21. Community involvement in management and development:
22. Appropriate provision for community:

G: Marketing

23. Marketing and promotion:
24. Provision of appropriate information:
25. Provision of appropriate educational / information:

H: Comments

Site ID: 116 Site Name: Greening Street

Typology: Amenity greenspace

Section C - Play Provision

Quality Score - 0

Value Score - 0

1. If a play area is within site, please note type (if known):

2. Is there play equipment on site? ☐

If so;

3. How many separate items of equipment?

+1 Per item

4. Which age groups are catered for? (+1 each)

☐ A. Under 5 years

☐ B. 5 to 11 years

☐ C. Over 11 years

5. Which play activities are provided for? (+1 each)

☐ A. Balancing

☐ E. Social Play

☐ I. Viewing

☐ B. Rocking

☐ F. Swinging

☐ J. Counting

☐ C. Climbing / Agility

☐ G. Rotating

☐ K. Touching

☐ D. Sliding

☐ H. Jumping

6. Is there impact absorbant surfacing around the equipment?

☐ +1

7. Is the play area fenced off from the rest of the open space?

☐ +1

If so;

8. Are there benches within the enclosure?

☐ +1

9. Are there litter bins within the enclosure?

☐ +1

10. Are gates outward opening?

☐ +1

11. Are gates self closing?

☐ +1

12. Is there a play area notice at the entrance stating dog free, children only and emergency contacts?

☐ +1

13. Is there space within the enclosure, separate from the equipped area, for informal play/ general?

☐ +1

14. Overall condition of play equipment (Score 1-3)

15. Is there other provision for play on site? ☐

16. If so, what? (Note condition for each feature, score 1-5)

A. MUGA

B. Interactive water play feature

C. Rebound wall

D. Skateboarding ramps

E. Youth shelter

F. Other

G. Overall condition of other play provision

17. Tick if scope for enhancement? ☐

Site ID: 116 Site Name: Greening Street

Typology: Amenity greenspace

Section D - Active Recreation / Sport Provision

Quality Score - 0

Value Score - 0

☐ Is this part of the site accessible?

Note the number and condition score for each type of facility present on the site (score 1 - 3)

	No.	Score	Details (e.g. pitch surface)
1. Athletics track	<input type="text"/>	<input type="text"/>	<input type="text"/>
2. Football pitch (full size)	<input type="text"/>	<input type="text"/>	<input type="text"/>
3. Football pitch (junior)	<input type="text"/>	<input type="text"/>	<input type="text"/>
4. Rugby pitch	<input type="text"/>	<input type="text"/>	<input type="text"/>
5. Cricket pitch	<input type="text"/>	<input type="text"/>	<input type="text"/>
6. Outdoor bowls	<input type="text"/>	<input type="text"/>	<input type="text"/>
7. Other pitch	<input type="text"/>	<input type="text"/>	<input type="text"/>
8. Golf	<input type="text"/>	<input type="text"/>	<input type="text"/>
9. Other facilities	<input type="text"/>	<input type="text"/>	<input type="text"/>

☐ Tick if scope for enhancement

Evidence of informal recreational use

10. What evidence of informal recreation was apparent at the time of the audit?

- | | | |
|---|--|---|
| <input type="checkbox"/> a. Walking / dog walking | <input type="checkbox"/> d. Sitting / relaxing | <input type="checkbox"/> g. Skateboarding |
| <input type="checkbox"/> b. Children's play | <input type="checkbox"/> e. Desire lines | <input type="checkbox"/> h. Cycling |
| <input type="checkbox"/> c. Teenagers 'hanging out' | <input type="checkbox"/> f. Horse riding | |

i. Other:

j: Overall provision for informal recreation (score 1-3):

☐ Tick if scope for enhancement

Basic amenities / site furniture provision

	Score (1-3)		Score (1-3)
<input type="checkbox"/> 27. Operational toilets	<input type="text"/>	<input type="checkbox"/> 35. Dog bins	<input type="text"/>
<input type="checkbox"/> 28. Disabled toilets	<input type="text"/>	<input type="checkbox"/> 36. Seating	<input type="text"/>
<input type="checkbox"/> 29. Staff office	<input type="text"/>	<input type="checkbox"/> 37. Nature trail	<input type="text"/>
<input type="checkbox"/> 30. Onsite car parking	<input type="text"/>	<input type="checkbox"/> 38. Trim trail	<input type="text"/>
<input type="checkbox"/> 31. Offsite car parking	<input type="text"/>	<input type="checkbox"/> 39. Drinking water fountain	<input type="text"/>
<input type="checkbox"/> 32. Cafe	<input type="text"/>	<input type="checkbox"/> 40. Lifebelts	<input type="text"/>
<input type="checkbox"/> 33. Community centre	<input type="text"/>	<input type="checkbox"/> 41. Public telephone	<input type="text"/>
<input type="checkbox"/> 34. Litter bins	<input type="text"/>	<input type="checkbox"/> 42. Cycle parking	<input type="text"/>

43. Other basic amenities:

☐ Tick if scope for enhancement

Section E - Multi-Functionality

Functions	Existing	Potential
1. Water attenuation	<input type="checkbox"/>	<input type="checkbox"/>
2. Reduce air pollution	<input type="checkbox"/>	<input type="checkbox"/>
3. Reduce noise pollution	<input type="checkbox"/>	<input type="checkbox"/>
4. Biodiversity/wildlife enhancement	<input type="checkbox"/>	<input type="checkbox"/>
5. Cultural heritage	<input type="checkbox"/>	<input type="checkbox"/>
6. Visual enhancement	<input type="checkbox"/>	<input type="checkbox"/>
7. Space for people/informal recreation	<input type="checkbox"/>	<input type="checkbox"/>
8. Play	<input type="checkbox"/>	<input type="checkbox"/>
9. Food growing	<input type="checkbox"/>	<input type="checkbox"/>
10. Separation function	<input type="checkbox"/>	<input type="checkbox"/>

Recommended for SINC designation ☐ +2

Comments

The site is under development for housing. Not clear if there will be any future potential for public access.

MOL coincident with the open space

Site ID: 117 Site Name: Greenwich Cemetery

Typology: Cemeteries and churchyards

Section A - Survey Information

Overall Quality Score - 68

Overall Value Score - 38

Date of audit: 21/04/2016

Time spent surveying: 15 mins

Surveyor: AC

Survey site access: Whole site



Questions that contribute to the Quality score are in green

Questions that contribute to the Value score are in Yellow

Section A - Site Information

Quality Score - 0

Value Score - 7

Site ID: 117

Typology: Cemeteries and churchyards

Site name: Greenwich Cemetery

Area (Ha): 9.11

Easting: 542405

Northing: 176193

Baseline Assessment - Planning Designations

National (Statutory) - Score of 3 if present

- ☐ Listed building
- ☐ Scheduled Monument
- ☐ Site of Special Scientific Interest (SSSI)
- ☐ National Nature Reserve (NNR)
- ☐ Green Belt
- ☐ AONB
- ☐ SPA

- ☐ SAC
- ☐ Ramsar
- ☐ World Heritage Site (and buffer)

National (Non-statutory) - Score of 3 if present

- ☐ EH Register of Historic Parks and Gardens
- ☐ Sustrans Cycle Routes
- ☐ Within a Flood Risk Zone

Site ID: 117 Site Name: Greenwich Cemetery

Typology: Cemeteries and churchyards

Regional - Score of 2 if present

- ☒ Site of Importance for Nature Conservation (SINC)
- ☒ MOL
- ☒ Green Chain
- ☐ Regionally Important Geological and Geomorphological Site

Local - Score of 1 if present

- ☐ Conservation Area
- ☐ Local Nature Reserve
- ☐ Riverside Walk
- ☐ Community Open Space
- ☒ Area of Special Character
- ☐ Historic Landscape

Section A - Baseline Assessment - Community Involvement

- ☐ Is there a 'Friends of' group for this site? (+1)

Name of group:

- ☐ Is there a programme of activities / events that take place at the site? (+1)

If so, score the quality of the events programme (0-5):

0

Section A - Baseline Assessment - Management

- ☐ Is there a full-time staff presence on site? (+1)
- ☐ Has the site achieved a Green Flag award? (+1)
- ☐ Has the site achieved a Green Pennant award? (+1)
- ☐ Has the site achieved a Green Heritage award? (+1)

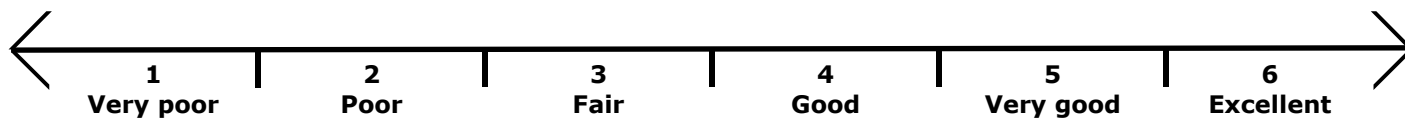
Site ID: 117 Site Name: Greenwich Cemetery

Typology: Cemeteries and churchyards

Section B - Field Assessment

Quality Score - 55

Value Score - 23



A: Welcoming place

1. Welcoming:
2. Good and safe access:
3. Signage:
4. Equal access for all:
5. Site access:

B: Healthy, safe and secure

6. Safe equipment and facilities:
7. Personal security in open space:
8. Dog fouling:
9. Appropriate provision of facilities:
10. Quality of facilities:

C: Clean and well maintained

11. Litter and waste management:
12. Grounds maintenance and horticulture:
13. Building and infrastructure maintenance:

D: Sustainability

14. Environmental sustainability:
15. Waste minimisation:
16. Arboriculture and woodland management:

E: Conservation and heritage

17. Conservation of natural features, wild fauna and flora:
18. Conservation of landscape features:
19. Conservation of buildings and structures:
20. Structural townscape role:

F: Community involvement

21. Community involvement in management and development:
22. Appropriate provision for community:

G: Marketing

23. Marketing and promotion:
24. Provision of appropriate information:
25. Provision of appropriate educational / information:

H: Comments

Site ID: 117 Site Name: Greenwich Cemetery

Typology: Cemeteries and churchyards

Section C - Play Provision

Quality Score - 0

Value Score - 0

1. If a play area is within site, please note type (if known):

2. Is there play equipment on site? ☐

If so;

3. How many separate items of equipment?

+1 Per item

4. Which age groups are catered for? (+1 each)

☐ A. Under 5 years

☐ B. 5 to 11 years

☐ C. Over 11 years

5. Which play activities are provided for? (+1 each)

☐ A. Balancing

☐ E. Social Play

☐ I. Viewing

☐ B. Rocking

☐ F. Swinging

☐ J. Counting

☐ C. Climbing / Agility

☐ G. Rotating

☐ K. Touching

☐ D. Sliding

☐ H. Jumping

6. Is there impact absorbant surfacing around the equipment?

☐ +1

7. Is the play area fenced off from the rest of the open space?

☐ +1

If so;

8. Are there benches within the enclosure?

☐ +1

9. Are there litter bins within the enclosure?

☐ +1

10. Are gates outward opening?

☐ +1

11. Are gates self closing?

☐ +1

12. Is there a play area notice at the entrance stating dog free, children only and emergency contacts?

☐ +1

13. Is there space within the enclosure, separate from the equipped area, for informal play/ general?

☐ +1

14. Overall condition of play equipment (Score 1-3)

15. Is there other provision for play on site? ☐

16. If so, what? (Note condition for each feature, score 1-5)

A. MUGA

B. Interactive water play feature

C. Rebound wall

D. Skateboarding ramps

E. Youth shelter

F. Other

G. Overall condition of other play provision

17. Tick if scope for enhancement? ☒

Site ID: 117 Site Name: Greenwich Cemetery

Typology: Cemeteries and churchyards

Section D - Active Recreation / Sport Provision

Quality Score - 13

Value Score - 8

☐ Is this part of the site accessible?

Note the number and condition score for each type of facility present on the site (score 1 - 3)

	No.	Score	Details (e.g. pitch surface)
1. Athletics track	<input type="text"/>	<input type="text"/>	<input type="text"/>
2. Football pitch (full size)	<input type="text"/>	<input type="text"/>	<input type="text"/>
3. Football pitch (junior)	<input type="text"/>	<input type="text"/>	<input type="text"/>
4. Rugby pitch	<input type="text"/>	<input type="text"/>	<input type="text"/>
5. Cricket pitch	<input type="text"/>	<input type="text"/>	<input type="text"/>
6. Outdoor bowls	<input type="text"/>	<input type="text"/>	<input type="text"/>
7. Other pitch	<input type="text"/>	<input type="text"/>	<input type="text"/>
8. Golf	<input type="text"/>	<input type="text"/>	<input type="text"/>
9. Other facilities	<input type="text"/>	<input type="text"/>	<input type="text"/>

☐ Tick if scope for enhancement

Evidence of informal recreational use

10. What evidence of informal recreation was apparent at the time of the audit?

- | | | |
|--|---|---|
| <input checked="" type="checkbox"/> a. Walking / dog walking | <input checked="" type="checkbox"/> d. Sitting / relaxing | <input type="checkbox"/> g. Skateboarding |
| <input type="checkbox"/> b. Children's play | <input type="checkbox"/> e. Desire lines | <input type="checkbox"/> h. Cycling |
| <input type="checkbox"/> c. Teenagers 'hanging out' | <input type="checkbox"/> f. Horse riding | |

i. Other:

j: Overall provision for informal recreation (score 1-3):

☒ Tick if scope for enhancement

Basic amenities / site furniture provision

	Score (1-3)		Score (1-3)
<input checked="" type="checkbox"/> 27. Operational toilets	<input type="text" value="2"/>	<input checked="" type="checkbox"/> 35. Dog bins	<input type="text" value="2"/>
<input type="checkbox"/> 28. Disabled toilets	<input type="text"/>	<input checked="" type="checkbox"/> 36. Seating	<input type="text" value="2"/>
<input checked="" type="checkbox"/> 29. Staff office	<input type="text" value="2"/>	<input type="checkbox"/> 37. Nature trail	<input type="text"/>
<input type="checkbox"/> 30. Onsite car parking	<input type="text"/>	<input type="checkbox"/> 38. Trim trail	<input type="text"/>
<input checked="" type="checkbox"/> 31. Offsite car parking	<input type="text" value="2"/>	<input type="checkbox"/> 39. Drinking water fountain	<input type="text"/>
<input type="checkbox"/> 32. Cafe	<input type="text"/>	<input type="checkbox"/> 40. Lifebelts	<input type="text"/>
<input type="checkbox"/> 33. Community centre	<input type="text"/>	<input type="checkbox"/> 41. Public telephone	<input type="text"/>
<input checked="" type="checkbox"/> 34. Litter bins	<input type="text" value="2"/>	<input type="checkbox"/> 42. Cycle parking	<input type="text"/>

43. Other basic amenities:

☒ Tick if scope for enhancement

Section E - Multi-Functionality

Functions	Existing	Potential
1. Water attenuation	<input type="checkbox"/>	<input checked="" type="checkbox"/>
2. Reduce air pollution	<input checked="" type="checkbox"/>	<input checked="" type="checkbox"/>
3. Reduce noise pollution	<input checked="" type="checkbox"/>	<input checked="" type="checkbox"/>
4. Biodiversity/wildlife enhancement	<input checked="" type="checkbox"/>	<input checked="" type="checkbox"/>
5. Cultural heritage	<input checked="" type="checkbox"/>	<input checked="" type="checkbox"/>
6. Visual enhancement	<input type="checkbox"/>	<input type="checkbox"/>
7. Space for people/informal recreation	<input checked="" type="checkbox"/>	<input checked="" type="checkbox"/>
8. Play	<input type="checkbox"/>	<input type="checkbox"/>
9. Food growing	<input type="checkbox"/>	<input type="checkbox"/>
10. Separation function	<input type="checkbox"/>	<input type="checkbox"/>
Recommended for SINC designation		<input type="checkbox"/> +2

Comments

SINCs coincident with the open space

Site Number: GrBI07

Subsection: AC46

Name: Greenwich Cemetery

MOL coincident with the open space

MOL ID: MOL57

MOL ID: MOL57

Site ID: 118 Site Name: Wide Horizons Environment Centre

Typology: Natural and semi-natural greenspace

Section A - Survey Information

Overall Quality Score - 67

Overall Value Score - 56

Date of audit: 12/04/2016

Time spent surveying: 30mins

Surveyor: RT

Survey site access: Whole site



Questions that contribute to the Quality score are in green

Questions that contribute to the Value score are in Yellow

Section A - Site Information

Quality Score - 0

Value Score - 10

Site ID: 118

Typology: Natural and semi-natural greenspace

Site name: Wide Horizons Environment Centre

Area (Ha): 3.77

Easting: 544114

Northing: 174665

Baseline Assessment - Planning Designations

National (Statutory) - Score of 3 if present

- ☐ Listed building
- ☐ Scheduled Monument
- ☐ Site of Special Scientific Interest (SSSI)
- ☐ National Nature Reserve (NNR)
- ☐ Green Belt
- ☐ AONB
- ☐ SPA

- ☐ SAC
- ☐ Ramsar
- ☐ World Heritage Site (and buffer)

National (Non-statutory) - Score of 3 if present

- ☐ EH Register of Historic Parks and Gardens
- ☐ Sustrans Cycle Routes
- ☒ Within a Flood Risk Zone

Site ID: 118

Site Name: Wide Horizons Environment Centre

Typology: Natural and semi-natural greenspace

Regional - Score of 2 if present

- ☒ Site of Importance for Nature Conservation (SINC)
- ☒ MOL
- ☒ Green Chain
- ☐ Regionally Important Geological and Geomorphological Site

Local - Score of 1 if present

- ☐ Conservation Area
- ☐ Local Nature Reserve
- ☐ Riverside Walk
- ☐ Community Open Space
- ☒ Area of Special Character
- ☐ Historic Landscape

Section A - Baseline Assessment - Community Involvement

- ☐ Is there a 'Friends of' group for this site? (+1)

Name of group:

- ☐ Is there a programme of activities / events that take place at the site? (+1)

If so, score the quality of the events programme (0-5):

0

Section A - Baseline Assessment - Management

- ☐ Is there a full-time staff presence on site? (+1)
- ☐ Has the site achieved a Green Flag award? (+1)
- ☐ Has the site achieved a Green Pennant award? (+1)
- ☐ Has the site achieved a Green Heritage award? (+1)

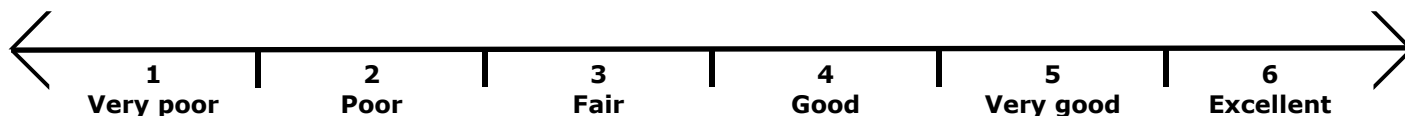
Site ID: 118 Site Name: Wide Horizons Environment Centre

Typology: Natural and semi-natural greenspace

Section B - Field Assessment

Quality Score - 50

Value Score - 29



A: Welcoming place

1. Welcoming:
2. Good and safe access:
3. Signage:
4. Equal access for all:
5. Site access:

B: Healthy, safe and secure

6. Safe equipment and facilities:
7. Personal security in open space:
8. Dog fouling:
9. Appropriate provision of facilities:
10. Quality of facilities:

C: Clean and well maintained

11. Litter and waste management:
12. Grounds maintenance and horticulture:
13. Building and infrastructure maintenance:

D: Sustainability

14. Environmental sustainability:
15. Waste minimisation:
16. Arboriculture and woodland management:

E: Conservation and heritage

17. Conservation of natural features, wild fauna and flora:
18. Conservation of landscape features:
19. Conservation of buildings and structures:
20. Structural townscape role:

F: Community involvement

21. Community involvement in management and development:
22. Appropriate provision for community:

G: Marketing

23. Marketing and promotion:
24. Provision of appropriate information:
25. Provision of appropriate educational / information:

H: Comments

Site ID: 118

Site Name: Wide Horizons Environment Centre

Typology: Natural and semi-natural greenspace

Section C - Play Provision**Quality Score - 2****Value Score - 8**

1. If a play area is within site, please note type (if known): Local playable space

2. Is there play equipment on site? ☒

If so;

3. How many separate items of equipment? 4 +1 Per item

4. Which age groups are catered for? (+1 each)

☐ A. Under 5 years☒ B. 5 to 11 years☐ C. Over 11 years

5. Which play activities are provided for? (+1 each)

☒ A. Balancing☐ E. Social Play☐ I. Viewing☐ B. Rocking☒ F. Swinging☐ J. Counting☒ C. Climbing / Agility☐ G. Rotating☐ K. Touching☐ D. Sliding☐ H. Jumping6. Is there impact absorbant surfacing around the equipment? ☐ +17. Is the play area fenced off from the rest of the open space? ☐ +1

If so;

8. Are there benches within the enclosure? ☐ +19. Are there litter bins within the enclosure? ☐ +110. Are gates outward opening? ☐ +111. Are gates self closing? ☐ +112. Is there a play area notice at the entrance stating dog free, children only and emergency contacts? ☐ +113. Is there space within the enclosure, separate from the equipped area, for informal play/ general? ☐ +1

14. Overall condition of play equipment (Score 1-3)

2

15. Is there other provision for play on site? ☐

16. If so, what? (Note condition for each feature, score 1-5)

A. MUGA

B. Interactive water play feature

C. Rebound wall

D. Skateboarding ramps

E. Youth shelter

F. Other

G. Overall condition of other play provision

17. Tick if scope for enhancement? ☒

Site ID: 118

Site Name: Wide Horizons Environment Centre

Typology: Natural and semi-natural greenspace

Section D - Active Recreation / Sport Provision

Quality Score - 15

Value Score - 9

☐ Is this part of the site accessible?

Note the number and condition score for each type of facility present on the site (score 1 - 3)

	No.	Score	Details (e.g. pitch surface)
1. Athletics track	<input type="text"/>	<input type="text"/>	<input type="text"/>
2. Football pitch (full size)	<input type="text"/>	<input type="text"/>	<input type="text"/>
3. Football pitch (junior)	<input type="text"/>	<input type="text"/>	<input type="text"/>
4. Rugby pitch	<input type="text"/>	<input type="text"/>	<input type="text"/>
5. Cricket pitch	<input type="text"/>	<input type="text"/>	<input type="text"/>
6. Outdoor bowls	<input type="text"/>	<input type="text"/>	<input type="text"/>
7. Other pitch	<input type="text"/>	<input type="text"/>	<input type="text"/>
8. Golf	<input type="text"/>	<input type="text"/>	<input type="text"/>
9. Other facilities	<input type="text" value="1"/>	<input type="text" value="2"/>	Apiary

☒ Tick if scope for enhancement**Evidence of informal recreational use**

10. What evidence of informal recreation was apparent at the time of the audit?

- | | | |
|--|---|---|
| <input checked="" type="checkbox"/> a. Walking / dog walking | <input type="checkbox"/> d. Sitting / relaxing | <input type="checkbox"/> g. Skateboarding |
| <input checked="" type="checkbox"/> b. Children's play | <input checked="" type="checkbox"/> e. Desire lines | <input type="checkbox"/> h. Cycling |
| <input type="checkbox"/> c. Teenagers 'hanging out' | <input type="checkbox"/> f. Horse riding | |

i. Other:

j: Overall provision for informal recreation (score 1-3):

☐ Tick if scope for enhancement**Basic amenities / site furniture provision**

	Score (1-3)		Score (1-3)
<input type="checkbox"/> 27. Operational toilets	<input type="text"/>	<input type="checkbox"/> 35. Dog bins	<input type="text"/>
<input type="checkbox"/> 28. Disabled toilets	<input type="text"/>	<input checked="" type="checkbox"/> 36. Seating	<input type="text" value="2"/>
<input type="checkbox"/> 29. Staff office	<input type="text"/>	<input checked="" type="checkbox"/> 37. Nature trail	<input type="text" value="3"/>
<input checked="" type="checkbox"/> 30. Onsite car parking	<input type="text" value="2"/>	<input type="checkbox"/> 38. Trim trail	<input type="text"/>
<input type="checkbox"/> 31. Offsite car parking	<input type="text"/>	<input type="checkbox"/> 39. Drinking water fountain	<input type="text"/>
<input type="checkbox"/> 32. Cafe	<input type="text"/>	<input type="checkbox"/> 40. Lifebelts	<input type="text"/>
<input checked="" type="checkbox"/> 33. Community centre	<input type="text" value="2"/>	<input type="checkbox"/> 41. Public telephone	<input type="text"/>
<input checked="" type="checkbox"/> 34. Litter bins	<input type="text" value="2"/>	<input type="checkbox"/> 42. Cycle parking	<input type="text"/>

43. Other basic amenities:

☒ Tick if scope for enhancement

Site ID: 118 Site Name: Wide Horizons Environment Centre

Typology: Natural and semi-natural greenspace

Section E - Multi-Functionality

Functions	Existing	Potential
1. Water attenuation	<input checked="" type="checkbox"/>	<input type="checkbox"/>
2. Reduce air pollution	<input type="checkbox"/>	<input type="checkbox"/>
3. Reduce noise pollution	<input type="checkbox"/>	<input type="checkbox"/>
4. Biodiversity/wildlife enhancement	<input checked="" type="checkbox"/>	<input checked="" type="checkbox"/>
5. Cultural heritage	<input type="checkbox"/>	<input type="checkbox"/>
6. Visual enhancement	<input type="checkbox"/>	<input type="checkbox"/>
7. Space for people/informal recreation	<input type="checkbox"/>	<input type="checkbox"/>
8. Play	<input checked="" type="checkbox"/>	<input type="checkbox"/>
9. Food growing	<input type="checkbox"/>	<input checked="" type="checkbox"/>
10. Separation function	<input type="checkbox"/>	<input type="checkbox"/>

Recommended for SINC designation ☐ +2

Comments

A place for education.

SINCs coincident with the open space

Site Number: GrBI03 Subsection: RT38 Name: Eltham Warren Golf Course, Gravel Pit Lane, and the Nature Study Centre

MOL coincident with the open space

MOL ID: MOL63

MOL ID: MOL63

MOL ID: MOL63

Site ID: 119 Site Name: Greenwich Park

Typology: Parks and gardens

Section A - Survey Information

Overall Quality Score - 140

Overall Value Score - 129

Date of audit: 12/04/2016

Time spent surveying: 2 hours

Surveyor: MG

Survey site access: Whole site



Questions that contribute to the Quality score are in green

Questions that contribute to the Value score are in Yellow

Section A - Site Information

Quality Score - 0

Value Score - 25

Site ID: 119

Typology: Parks and gardens

Site name: Greenwich Park

Area (Ha): 76.83

Easting: 539050

Northing: 177248

Baseline Assessment - Planning Designations

National (Statutory) - Score of 3 if present

- ☒ Listed building
- ☒ Scheduled Monument
- ☐ Site of Special Scientific Interest (SSSI)
- ☐ National Nature Reserve (NNR)
- ☐ Green Belt
- ☐ AONB
- ☐ SPA

- ☐ SAC
- ☐ Ramsar
- ☒ World Heritage Site (and buffer)

National (Non-statutory) - Score of 3 if present

- ☒ EH Register of Historic Parks and Gardens
- ☒ Sustrans Cycle Routes
- ☒ Within a Flood Risk Zone

Site ID: 119 Site Name: Greenwich Park

Typology: Parks and gardens

Regional - Score of 2 if present

- ☒ Site of Importance for Nature Conservation (SINC)
- ☒ MOL
- ☐ Green Chain
- ☐ Regionally Important Geological and Geomorphological Site

Local - Score of 1 if present

- ☒ Conservation Area
- ☐ Local Nature Reserve
- ☐ Riverside Walk
- ☐ Community Open Space
- ☒ Area of Special Character
- ☒ Historic Landscape

Section A - Baseline Assessment - Community Involvement

☐ Is there a 'Friends of' group for this site? (+1)

Name of group:

☐ Is there a programme of activities / events that take place at the site? (+1)

If so, score the quality of the events programme (0-5):

0

Section A - Baseline Assessment - Management

- ☐ Is there a full-time staff presence on site? (+1)
- ☐ Has the site achieved a Green Flag award? (+1)
- ☐ Has the site achieved a Green Pennant award? (+1)
- ☐ Has the site achieved a Green Heritage award? (+1)

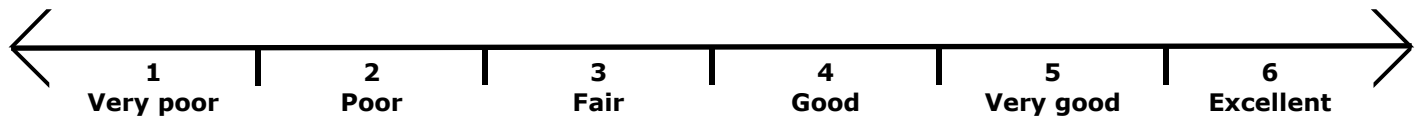
Site ID: 119 Site Name: Greenwich Park

Typology: Parks and gardens

Section B - Field Assessment

Quality Score - 91

Value Score - 47



A: Welcoming place

1. Welcoming: 6
2. Good and safe access: 6
3. Signage: 6
4. Equal access for all: 6
5. Site access: Opening hours

B: Healthy, safe and secure

6. Safe equipment and facilities: 6
7. Personal security in open space: 6
8. Dog fouling: 6
9. Appropriate provision of facilities: 6
10. Quality of facilities: 5

C: Clean and well maintained

11. Litter and waste management: 5
12. Grounds maintenance and horticulture: 5
13. Building and infrastructure maintenance: 6

D: Sustainability

14. Environmental sustainability: 6
15. Waste minimisation: 4
16. Arboriculture and woodland management: 6

E: Conservation and heritage

17. Conservation of natural features, wild fauna and flora: 6
18. Conservation of landscape features: 6
19. Conservation of buildings and structures: 6
20. Structural townscape role: 6

F: Community involvement

21. Community involvement in management and development: 5
22. Appropriate provision for community: 6

G: Marketing

23. Marketing and promotion: 5
24. Provision of appropriate information: 6
25. Provision of appropriate educational / information: 5

H: Comments

Site ID: 119 Site Name: Greenwich Park

Typology: Parks and gardens

Section C - Play Provision

Quality Score - 8

Value Score - 38

1. If a play area is within site, please note type (if known): Neighbourhood playable space

2. Is there play equipment on site? ☒

If so;

3. How many separate items of equipment? 17 +1 Per item

4. Which age groups are catered for? (+1 each)

☒ A. Under 5 years

☒ B. 5 to 11 years

☒ C. Over 11 years

5. Which play activities are provided for? (+1 each)

☒ A. Balancing

☒ E. Social Play

☒ I. Viewing

☒ B. Rocking

☒ F. Swinging

☒ J. Counting

☒ C. Climbing / Agility

☐ G. Rotating

☒ K. Touching

☒ D. Sliding

☒ H. Jumping

6. Is there impact absorbant surfacing around the equipment? ☒ +1

7. Is the play area fenced off from the rest of the open space? ☒ +1

If so;

8. Are there benches within the enclosure? ☒ +1

9. Are there litter bins within the enclosure? ☒ +1

10. Are gates outward opening? ☐ +1

11. Are gates self closing? ☒ +1

12. Is there a play area notice at the entrance stating dog free, children only and emergency contacts? ☒ +1

13. Is there space within the enclosure, separate from the equipped area, for informal play/ general? ☒ +1

14. Overall condition of play equipment (Score 1-3)

2

15. Is there other provision for play on site? ☒

16. If so, what? (Note condition for each feature, score 1-5)

A. MUGA

B. Interactive water play feature

3

C. Rebound wall

D. Skateboarding ramps

E. Youth shelter

F. Other

3

G. Overall condition of other play provision

17. Tick if scope for enhancement? ☒

Site ID: 119 Site Name: Greenwich Park

Typology: Parks and gardens

Section D - Active Recreation / Sport Provision

Quality Score - 41

Value Score - 19

☐ Is this part of the site accessible?

Note the number and condition score for each type of facility present on the site (score 1 - 3)

	No.	Score	Details (e.g. pitch surface)
1. Athletics track			
2. Football pitch (full size)			
3. Football pitch (junior)			
4. Rugby pitch			
5. Cricket pitch	1	3	
6. Outdoor bowls			
7. Other pitch			
8. Golf			
9. Other facilities	1	3	Tennis Courts

☐ Tick if scope for enhancement

Evidence of informal recreational use

10. What evidence of informal recreation was apparent at the time of the audit?

- | | | |
|--|---|--|
| <input checked="" type="checkbox"/> a. Walking / dog walking | <input checked="" type="checkbox"/> d. Sitting / relaxing | <input type="checkbox"/> g. Skateboarding |
| <input checked="" type="checkbox"/> b. Children's play | <input type="checkbox"/> e. Desire lines | <input checked="" type="checkbox"/> h. Cycling |
| <input checked="" type="checkbox"/> c. Teenagers 'hanging out' | <input type="checkbox"/> f. Horse riding | |

i. Other:

j: Overall provision for informal recreation (score 1-3):

☐ Tick if scope for enhancement

Basic amenities / site furniture provision

	Score (1-3)		Score (1-3)
<input checked="" type="checkbox"/> 27. Operational toilets	<input type="text" value="3"/>	<input checked="" type="checkbox"/> 35. Dog bins	<input type="text" value="2"/>
<input checked="" type="checkbox"/> 28. Disabled toilets	<input type="text" value="3"/>	<input checked="" type="checkbox"/> 36. Seating	<input type="text" value="2"/>
<input checked="" type="checkbox"/> 29. Staff office	<input type="text" value="3"/>	<input checked="" type="checkbox"/> 37. Nature trail	<input type="text" value="3"/>
<input checked="" type="checkbox"/> 30. Onsite car parking	<input type="text" value="3"/>	<input type="checkbox"/> 38. Trim trail	<input type="text"/>
<input type="checkbox"/> 31. Offsite car parking	<input type="text"/>	<input checked="" type="checkbox"/> 39. Drinking water fountain	<input type="text" value="3"/>
<input checked="" type="checkbox"/> 32. Cafe	<input type="text" value="3"/>	<input checked="" type="checkbox"/> 40. Lifebelts	<input type="text" value="2"/>
<input type="checkbox"/> 33. Community centre	<input type="text"/>	<input type="checkbox"/> 41. Public telephone	<input type="text"/>
<input checked="" type="checkbox"/> 34. Litter bins	<input type="text" value="2"/>	<input checked="" type="checkbox"/> 42. Cycle parking	<input type="text" value="3"/>

43. Other basic amenities:

☐ Tick if scope for enhancement

Section E - Multi-Functionality

Functions	Existing	Potential
1. Water attenuation	<input checked="" type="checkbox"/>	<input checked="" type="checkbox"/>
2. Reduce air pollution	<input checked="" type="checkbox"/>	<input checked="" type="checkbox"/>
3. Reduce noise pollution	<input type="checkbox"/>	<input type="checkbox"/>
4. Biodiversity/wildlife enhancement	<input checked="" type="checkbox"/>	<input type="checkbox"/>
5. Cultural heritage	<input checked="" type="checkbox"/>	<input type="checkbox"/>
6. Visual enhancement	<input checked="" type="checkbox"/>	<input type="checkbox"/>
7. Space for people/informal recreation	<input checked="" type="checkbox"/>	<input type="checkbox"/>
8. Play	<input checked="" type="checkbox"/>	<input checked="" type="checkbox"/>
9. Food growing	<input type="checkbox"/>	<input checked="" type="checkbox"/>
10. Separation function	<input checked="" type="checkbox"/>	<input type="checkbox"/>
Recommended for SINC designation		<input type="checkbox"/> +2

Comments

SINCs coincident with the open space

Site Number:

M069a

Subsection:

AC31

Name:

Blackheath and Greenwich Park

MOL coincident with the open space

MOL ID:

MOL41

MOL ID:

MOL41

Site ID: 120 Site Name: Grosmont Road

Typology: Amenity greenspace

Section A - Survey Information

Overall Quality Score - 42

Overall Value Score - 25

Date of audit: 13/04/2016

Time spent surveying: 15 minutes

Surveyor: TB

Survey site access: Whole site



Questions that contribute to the Quality score are in green

Questions that contribute to the Value score are in Yellow

Section A - Site Information

Quality Score - 0

Value Score - 2

Site ID: 120

Typology: Amenity greenspace

Site name: Grosmont Road

Area (Ha): 1.34

Easting: 545925

Northing: 178244

Baseline Assessment - Planning Designations

National (Statutory) - Score of 3 if present

- ☐ Listed building
- ☐ Scheduled Monument
- ☐ Site of Special Scientific Interest (SSSI)
- ☐ National Nature Reserve (NNR)
- ☐ Green Belt
- ☐ AONB
- ☐ SPA

- ☐ SAC
- ☐ Ramsar
- ☐ World Heritage Site (and buffer)

National (Non-statutory) - Score of 3 if present

- ☐ EH Register of Historic Parks and Gardens
- ☐ Sustrans Cycle Routes
- ☐ Within a Flood Risk Zone

Site ID: 120 Site Name: Grosmont Road

Typology: Amenity greenspace

Regional - Score of 2 if present

- ☐ Site of Importance for Nature Conservation (SINC)
- ☐ MOL
- ☐ Green Chain
- ☐ Regionally Important Geological and Geomorphological Site

Local - Score of 1 if present

- ☒ Conservation Area
- ☐ Local Nature Reserve
- ☐ Riverside Walk
- ☐ Community Open Space
- ☒ Area of Special Character
- ☐ Historic Landscape

Section A - Baseline Assessment - Community Involvement

- ☐ Is there a 'Friends of' group for this site? (+1)

Name of group:

- ☐ Is there a programme of activities / events that take place at the site? (+1)

If so, score the quality of the events programme (0-5):

0

Section A - Baseline Assessment - Management

- ☐ Is there a full-time staff presence on site? (+1)
- ☐ Has the site achieved a Green Flag award? (+1)
- ☐ Has the site achieved a Green Pennant award? (+1)
- ☐ Has the site achieved a Green Heritage award? (+1)

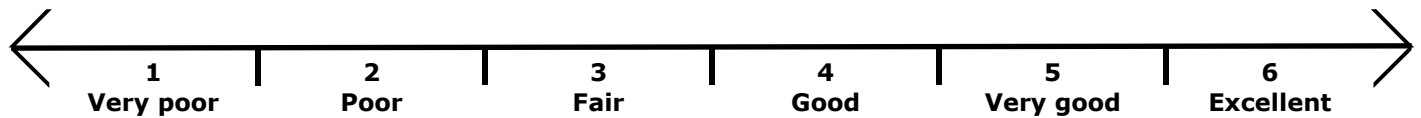
Site ID: 120 Site Name: Grosmont Road

Typology: Amenity greenspace

Section B - Field Assessment

Quality Score - 41

Value Score - 21



A: Welcoming place

1. Welcoming:
2. Good and safe access:
3. Signage:
4. Equal access for all:
5. Site access:

B: Healthy, safe and secure

6. Safe equipment and facilities:
7. Personal security in open space:
8. Dog fouling:
9. Appropriate provision of facilities:
10. Quality of facilities:

C: Clean and well maintained

11. Litter and waste management:
12. Grounds maintenance and horticulture:
13. Building and infrastructure maintenance:

D: Sustainability

14. Environmental sustainability:
15. Waste minimisation:
16. Arboriculture and woodland management:

E: Conservation and heritage

17. Conservation of natural features, wild fauna and flora:
18. Conservation of landscape features:
19. Conservation of buildings and structures:
20. Structural townscape role:

F: Community involvement

21. Community involvement in management and development:
22. Appropriate provision for community:

G: Marketing

23. Marketing and promotion:
24. Provision of appropriate information:
25. Provision of appropriate educational / information:

H: Comments

Greenspace outside blocks of flats. Lawn and trees in good condition.

Site ID: 120 Site Name: Grosmont Road

Typology: Amenity greenspace

Section C - Play Provision

Quality Score - 0

Value Score - 0

1. If a play area is within site, please note type (if known):

2. Is there play equipment on site? ☐

If so;

3. How many separate items of equipment?

+1 Per item

4. Which age groups are catered for? (+1 each)

☐ A. Under 5 years

☐ B. 5 to 11 years

☐ C. Over 11 years

5. Which play activities are provided for? (+1 each)

☐ A. Balancing

☐ E. Social Play

☐ I. Viewing

☐ B. Rocking

☐ F. Swinging

☐ J. Counting

☐ C. Climbing / Agility

☐ G. Rotating

☐ K. Touching

☐ D. Sliding

☐ H. Jumping

6. Is there impact absorbant surfacing around the equipment?

☐ +1

7. Is the play area fenced off from the rest of the open space?

☐ +1

If so;

8. Are there benches within the enclosure?

☐ +1

9. Are there litter bins within the enclosure?

☐ +1

10. Are gates outward opening?

☐ +1

11. Are gates self closing?

☐ +1

12. Is there a play area notice at the entrance stating dog free, children only and emergency contacts?

☐ +1

13. Is there space within the enclosure, separate from the equipped area, for informal play/ general?

☐ +1

14. Overall condition of play equipment (Score 1-3)

15. Is there other provision for play on site? ☐

16. If so, what? (Note condition for each feature, score 1-5)

A. MUGA

B. Interactive water play feature

C. Rebound wall

D. Skateboarding ramps

E. Youth shelter

F. Other

G. Overall condition of other play provision

17. Tick if scope for enhancement? ☒

Site ID: 120 Site Name: Grosmont Road

Typology: Amenity greenspace

Section D - Active Recreation / Sport Provision

Quality Score - 1

Value Score - 2

☐ Is this part of the site accessible?

Note the number and condition score for each type of facility present on the site (score 1 - 3)

	No.	Score	Details (e.g. pitch surface)
1. Athletics track	<input type="text"/>	<input type="text"/>	<input type="text"/>
2. Football pitch (full size)	<input type="text"/>	<input type="text"/>	<input type="text"/>
3. Football pitch (junior)	<input type="text"/>	<input type="text"/>	<input type="text"/>
4. Rugby pitch	<input type="text"/>	<input type="text"/>	<input type="text"/>
5. Cricket pitch	<input type="text"/>	<input type="text"/>	<input type="text"/>
6. Outdoor bowls	<input type="text"/>	<input type="text"/>	<input type="text"/>
7. Other pitch	<input type="text"/>	<input type="text"/>	<input type="text"/>
8. Golf	<input type="text"/>	<input type="text"/>	<input type="text"/>
9. Other facilities	<input type="text"/>	<input type="text"/>	<input type="text"/>

☐ Tick if scope for enhancement

Evidence of informal recreational use

10. What evidence of informal recreation was apparent at the time of the audit?

- | | | |
|--|---|---|
| <input checked="" type="checkbox"/> a. Walking / dog walking | <input type="checkbox"/> d. Sitting / relaxing | <input type="checkbox"/> g. Skateboarding |
| <input type="checkbox"/> b. Children's play | <input checked="" type="checkbox"/> e. Desire lines | <input type="checkbox"/> h. Cycling |
| <input type="checkbox"/> c. Teenagers 'hanging out' | <input type="checkbox"/> f. Horse riding | |

i. Other:

j: Overall provision for informal recreation (score 1-3):

☐ Tick if scope for enhancement

Basic amenities / site furniture provision

	Score (1-3)		Score (1-3)
<input type="checkbox"/> 27. Operational toilets	<input type="text"/>	<input type="checkbox"/> 35. Dog bins	<input type="text"/>
<input type="checkbox"/> 28. Disabled toilets	<input type="text"/>	<input type="checkbox"/> 36. Seating	<input type="text"/>
<input type="checkbox"/> 29. Staff office	<input type="text"/>	<input type="checkbox"/> 37. Nature trail	<input type="text"/>
<input type="checkbox"/> 30. Onsite car parking	<input type="text"/>	<input type="checkbox"/> 38. Trim trail	<input type="text"/>
<input type="checkbox"/> 31. Offsite car parking	<input type="text"/>	<input type="checkbox"/> 39. Drinking water fountain	<input type="text"/>
<input type="checkbox"/> 32. Cafe	<input type="text"/>	<input type="checkbox"/> 40. Lifebelts	<input type="text"/>
<input type="checkbox"/> 33. Community centre	<input type="text"/>	<input type="checkbox"/> 41. Public telephone	<input type="text"/>
<input type="checkbox"/> 34. Litter bins	<input type="text"/>	<input type="checkbox"/> 42. Cycle parking	<input type="text"/>

43. Other basic amenities:

☒ Tick if scope for enhancement

Section E - Multi-Functionality

Functions	Existing	Potential
1. Water attenuation	<input type="checkbox"/>	<input type="checkbox"/>
2. Reduce air pollution	<input type="checkbox"/>	<input checked="" type="checkbox"/>
3. Reduce noise pollution	<input type="checkbox"/>	<input checked="" type="checkbox"/>
4. Biodiversity/wildlife enhancement	<input checked="" type="checkbox"/>	<input checked="" type="checkbox"/>
5. Cultural heritage	<input type="checkbox"/>	<input type="checkbox"/>
6. Visual enhancement	<input type="checkbox"/>	<input checked="" type="checkbox"/>
7. Space for people/informal recreation	<input type="checkbox"/>	<input checked="" type="checkbox"/>
8. Play	<input type="checkbox"/>	<input checked="" type="checkbox"/>
9. Food growing	<input type="checkbox"/>	<input checked="" type="checkbox"/>
10. Separation function	<input checked="" type="checkbox"/>	<input checked="" type="checkbox"/>
Recommended for SINC designation		<input type="checkbox"/> +2

Comments

MOL coincident with the open space

Site ID: 121 Site Name: Grounds of Memorial Hospital

Typology: Amenity greenspace

Section A - Survey Information

Overall Quality Score - 62

Overall Value Score - 38

Date of audit: 06/06/2016

Time spent surveying: 20 minutes

Surveyor: TB

Survey site access: Part site



Questions that contribute to the Quality score are in green

Questions that contribute to the Value score are in Yellow

Section A - Site Information

Quality Score - 0

Value Score - 7

Site ID: 121

Typology: Amenity greenspace

Site name: Grounds of Memorial Hospital

Area (Ha): 4.75

Easting: 543451

Northing: 176429

Baseline Assessment - Planning Designations

National (Statutory) - Score of 3 if present

- ☐ Listed building
- ☐ Scheduled Monument
- ☐ Site of Special Scientific Interest (SSSI)
- ☐ National Nature Reserve (NNR)
- ☐ Green Belt
- ☐ AONB
- ☐ SPA

- ☐ SAC
- ☐ Ramsar
- ☐ World Heritage Site (and buffer)

National (Non-statutory) - Score of 3 if present

- ☐ EH Register of Historic Parks and Gardens
- ☐ Sustrans Cycle Routes
- ☐ Within a Flood Risk Zone

Site ID: 121 Site Name: Grounds of Memorial Hospital

Typology: Amenity greenspace

Regional - Score of 2 if present

- ☒ Site of Importance for Nature Conservation (SINC)
- ☒ MOL
- ☒ Green Chain
- ☐ Regionally Important Geological and Geomorphological Site

Local - Score of 1 if present

- ☐ Conservation Area
- ☐ Local Nature Reserve
- ☐ Riverside Walk
- ☐ Community Open Space
- ☒ Area of Special Character
- ☐ Historic Landscape

Section A - Baseline Assessment - Community Involvement

- ☐ Is there a 'Friends of' group for this site? (+1)

Name of group:

- ☐ Is there a programme of activities / events that take place at the site? (+1)

If so, score the quality of the events programme (0-5):

0

Section A - Baseline Assessment - Management

- ☐ Is there a full-time staff presence on site? (+1)
- ☐ Has the site achieved a Green Flag award? (+1)
- ☐ Has the site achieved a Green Pennant award? (+1)
- ☐ Has the site achieved a Green Heritage award? (+1)

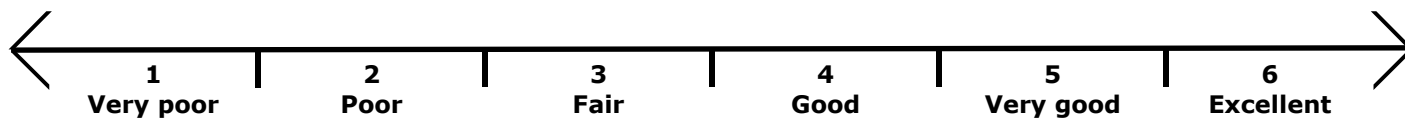
Site ID: 121 Site Name: Grounds of Memorial Hospital

Typology: Amenity greenspace

Section B - Field Assessment

Quality Score - 54

Value Score - 27



A: Welcoming place

1. Welcoming:
2. Good and safe access:
3. Signage:
4. Equal access for all:
5. Site access:

B: Healthy, safe and secure

6. Safe equipment and facilities:
7. Personal security in open space:
8. Dog fouling:
9. Appropriate provision of facilities:
10. Quality of facilities:

C: Clean and well maintained

11. Litter and waste management:
12. Grounds maintenance and horticulture:
13. Building and infrastructure maintenance:

D: Sustainability

14. Environmental sustainability:
15. Waste minimisation:
16. Arboriculture and woodland management:

E: Conservation and heritage

17. Conservation of natural features, wild fauna and flora:
18. Conservation of landscape features:
19. Conservation of buildings and structures:
20. Structural townscape role:

F: Community involvement

21. Community involvement in management and development:
22. Appropriate provision for community:

G: Marketing

23. Marketing and promotion:
24. Provision of appropriate information:
25. Provision of appropriate educational / information:

H: Comments

Site ID: 121 Site Name: Grounds of Memorial Hospital

Typology: Amenity greenspace

Section C - Play Provision

Quality Score - 0

Value Score - 0

1. If a play area is within site, please note type (if known):

2. Is there play equipment on site? ☐

If so;

3. How many separate items of equipment?

+1 Per item

4. Which age groups are catered for? (+1 each)

☐ A. Under 5 years

☐ B. 5 to 11 years

☐ C. Over 11 years

5. Which play activities are provided for? (+1 each)

☐ A. Balancing

☐ E. Social Play

☐ I. Viewing

☐ B. Rocking

☐ F. Swinging

☐ J. Counting

☐ C. Climbing / Agility

☐ G. Rotating

☐ K. Touching

☐ D. Sliding

☐ H. Jumping

6. Is there impact absorbant surfacing around the equipment?

☐ +1

7. Is the play area fenced off from the rest of the open space?

☐ +1

If so;

8. Are there benches within the enclosure?

☐ +1

9. Are there litter bins within the enclosure?

☐ +1

10. Are gates outward opening?

☐ +1

11. Are gates self closing?

☐ +1

12. Is there a play area notice at the entrance stating dog free, children only and emergency contacts?

☐ +1

13. Is there space within the enclosure, separate from the equipped area, for informal play/ general?

☐ +1

14. Overall condition of play equipment (Score 1-3)

15. Is there other provision for play on site? ☐

16. If so, what? (Note condition for each feature, score 1-5)

A. MUGA

B. Interactive water play feature

C. Rebound wall

D. Skateboarding ramps

E. Youth shelter

F. Other

G. Overall condition of other play provision

17. Tick if scope for enhancement? ☐

Site ID: 121 Site Name: Grounds of Memorial Hospital

Typology: Amenity greenspace

Section D - Active Recreation / Sport Provision

Quality Score - 8

Value Score - 4

☐ Is this part of the site accessible?

Note the number and condition score for each type of facility present on the site (score 1 - 3)

	No.	Score	Details (e.g. pitch surface)
1. Athletics track	<input type="text"/>	<input type="text"/>	<input type="text"/>
2. Football pitch (full size)	<input type="text"/>	<input type="text"/>	<input type="text"/>
3. Football pitch (junior)	<input type="text"/>	<input type="text"/>	<input type="text"/>
4. Rugby pitch	<input type="text"/>	<input type="text"/>	<input type="text"/>
5. Cricket pitch	<input type="text"/>	<input type="text"/>	<input type="text"/>
6. Outdoor bowls	<input type="text"/>	<input type="text"/>	<input type="text"/>
7. Other pitch	<input type="text"/>	<input type="text"/>	<input type="text"/>
8. Golf	<input type="text"/>	<input type="text"/>	<input type="text"/>
9. Other facilities	<input type="text"/>	<input type="text"/>	<input type="text"/>

☐ Tick if scope for enhancement

Evidence of informal recreational use

10. What evidence of informal recreation was apparent at the time of the audit?

- | | | |
|---|---|---|
| <input type="checkbox"/> a. Walking / dog walking | <input checked="" type="checkbox"/> d. Sitting / relaxing | <input type="checkbox"/> g. Skateboarding |
| <input type="checkbox"/> b. Children's play | <input type="checkbox"/> e. Desire lines | <input type="checkbox"/> h. Cycling |
| <input type="checkbox"/> c. Teenagers 'hanging out' | <input type="checkbox"/> f. Horse riding | |

i. Other:

j: Overall provision for informal recreation (score 1-3):

☐ Tick if scope for enhancement

Basic amenities / site furniture provision

	Score (1-3)		Score (1-3)
<input type="checkbox"/> 27. Operational toilets	<input type="text"/>	<input type="checkbox"/> 35. Dog bins	<input type="text"/>
<input type="checkbox"/> 28. Disabled toilets	<input type="text"/>	<input checked="" type="checkbox"/> 36. Seating	<input type="text" value="2"/>
<input type="checkbox"/> 29. Staff office	<input type="text"/>	<input type="checkbox"/> 37. Nature trail	<input type="text"/>
<input type="checkbox"/> 30. Onsite car parking	<input type="text"/>	<input type="checkbox"/> 38. Trim trail	<input type="text"/>
<input type="checkbox"/> 31. Offsite car parking	<input type="text"/>	<input type="checkbox"/> 39. Drinking water fountain	<input type="text"/>
<input type="checkbox"/> 32. Cafe	<input type="text"/>	<input type="checkbox"/> 40. Lifebelts	<input type="text"/>
<input type="checkbox"/> 33. Community centre	<input type="text"/>	<input type="checkbox"/> 41. Public telephone	<input type="text"/>
<input checked="" type="checkbox"/> 34. Litter bins	<input type="text" value="2"/>	<input checked="" type="checkbox"/> 42. Cycle parking	<input type="text" value="2"/>

43. Other basic amenities:

☐ Tick if scope for enhancement

Section E - Multi-Functionality

Functions	Existing	Potential
1. Water attenuation	<input type="checkbox"/>	<input type="checkbox"/>
2. Reduce air pollution	<input type="checkbox"/>	<input checked="" type="checkbox"/>
3. Reduce noise pollution	<input type="checkbox"/>	<input checked="" type="checkbox"/>
4. Biodiversity/wildlife enhancement	<input type="checkbox"/>	<input checked="" type="checkbox"/>
5. Cultural heritage	<input type="checkbox"/>	<input type="checkbox"/>
6. Visual enhancement	<input checked="" type="checkbox"/>	<input checked="" type="checkbox"/>
7. Space for people/informal recreation	<input checked="" type="checkbox"/>	<input checked="" type="checkbox"/>
8. Play	<input type="checkbox"/>	<input type="checkbox"/>
9. Food growing	<input type="checkbox"/>	<input type="checkbox"/>
10. Separation function	<input checked="" type="checkbox"/>	<input type="checkbox"/>
Recommended for SINC designation		<input type="checkbox"/> +2

Comments

MOL coincident with the open space

MOL ID:

MOL58

MOL ID:

MOL58

MOL ID:

MOL58

Site ID: 122 Site Name: Grounds of National Maritime Museum

Typology: Civic Space

Section A - Survey Information

Overall Quality Score - 81

Overall Value Score - 49

Date of audit: 13/04/2016

Time spent surveying: 30 mins

Surveyor: MG

Survey site access: Whole site



Questions that contribute to the Quality score are in green

Questions that contribute to the Value score are in Yellow

Section A - Site Information

Quality Score - 0

Value Score - 10

Site ID: 122

Typology: Civic Space

Site name: Grounds of National Maritime Museum

Area (Ha): 3.02

Easting: 538628

Northing: 177745

Baseline Assessment - Planning Designations

National (Statutory) - Score of 3 if present

- ☐ Listed building
- ☒ Scheduled Monument
- ☐ Site of Special Scientific Interest (SSSI)
- ☐ National Nature Reserve (NNR)
- ☐ Green Belt
- ☐ AONB
- ☐ SPA

- ☐ SAC
- ☐ Ramsar
- ☒ World Heritage Site (and buffer)

National (Non-statutory) - Score of 3 if present

- ☐ EH Register of Historic Parks and Gardens
- ☐ Sustrans Cycle Routes
- ☐ Within a Flood Risk Zone

Site ID: 122

Site Name: Grounds of National Maritime Museum

Typology: Civic Space

Regional - Score of 2 if present

- ☐ Site of Importance for Nature Conservation (SINC)
- ☒ MOL
- ☐ Green Chain
- ☐ Regionally Important Geological and Geomorphological Site

Local - Score of 1 if present

- ☒ Conservation Area
- ☐ Local Nature Reserve
- ☐ Riverside Walk
- ☐ Community Open Space
- ☐ Area of Special Character
- ☒ Historic Landscape

Section A - Baseline Assessment - Community Involvement

- ☐ Is there a 'Friends of' group for this site? (+1)

Name of group:

- ☐ Is there a programme of activities / events that take place at the site? (+1)

If so, score the quality of the events programme (0-5):

0

Section A - Baseline Assessment - Management

- ☐ Is there a full-time staff presence on site? (+1)
- ☐ Has the site achieved a Green Flag award? (+1)
- ☐ Has the site achieved a Green Pennant award? (+1)
- ☐ Has the site achieved a Green Heritage award? (+1)

Site ID: 122

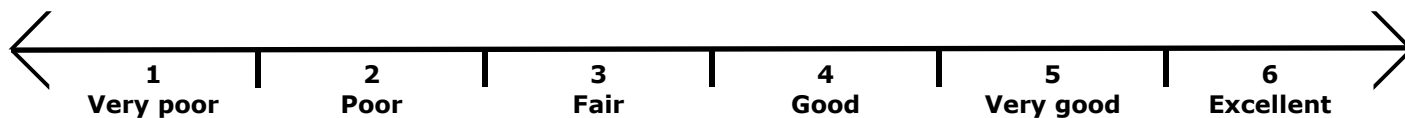
Site Name: Grounds of National Maritime Museum

Typology: Civic Space

Section B - Field Assessment

Quality Score - 75

Value Score - 35



A: Welcoming place

1. Welcoming:
2. Good and safe access:
3. Signage:
4. Equal access for all:
5. Site access:

B: Healthy, safe and secure

6. Safe equipment and facilities:
7. Personal security in open space:
8. Dog fouling:
9. Appropriate provision of facilities:
10. Quality of facilities:

C: Clean and well maintained

11. Litter and waste management:
12. Grounds maintenance and horticulture:
13. Building and infrastructure maintenance:

D: Sustainability

14. Environmental sustainability:
15. Waste minimisation:
16. Arboriculture and woodland management:

E: Conservation and heritage

17. Conservation of natural features, wild fauna and flora:
18. Conservation of landscape features:
19. Conservation of buildings and structures:
20. Structural townscape role:

F: Community involvement

21. Community involvement in management and development:
22. Appropriate provision for community:

G: Marketing

23. Marketing and promotion:
24. Provision of appropriate information:
25. Provision of appropriate educational / information:

H: Comments

Site ID: 122

Site Name: Grounds of National Maritime Museum

Typology: Civic Space

Section C - Play Provision

Quality Score - 0

Value Score - 0

1. If a play area is within site, please note type (if known):

2. Is there play equipment on site? ☐

If so;

3. How many separate items of equipment?

+1 Per item

4. Which age groups are catered for? (+1 each)

☐ A. Under 5 years

☐ B. 5 to 11 years

☐ C. Over 11 years

5. Which play activities are provided for? (+1 each)

☐ A. Balancing

☐ E. Social Play

☐ I. Viewing

☐ B. Rocking

☐ F. Swinging

☐ J. Counting

☐ C. Climbing / Agility

☐ G. Rotating

☐ K. Touching

☐ D. Sliding

☐ H. Jumping

6. Is there impact absorbant surfacing around the equipment?

☐ +1

7. Is the play area fenced off from the rest of the open space?

☐ +1

If so;

8. Are there benches within the enclosure?

☐ +1

9. Are there litter bins within the enclosure?

☐ +1

10. Are gates outward opening?

☐ +1

11. Are gates self closing?

☐ +1

12. Is there a play area notice at the entrance stating dog free, children only and emergency contacts?

☐ +1

13. Is there space within the enclosure, separate from the equipped area, for informal play/ general?

☐ +1

14. Overall condition of play equipment (Score 1-3)

15. Is there other provision for play on site? ☐

16. If so, what? (Note condition for each feature, score 1-5)

A. MUGA

B. Interactive water play feature

C. Rebound wall

D. Skateboarding ramps

E. Youth shelter

F. Other

G. Overall condition of other play provision

17. Tick if scope for enhancement? ☐

Site ID: 122

Site Name: Grounds of National Maritime Museum

Typology: Civic Space

Section D - Active Recreation / Sport Provision

Quality Score - 6

Value Score - 4

☐ Is this part of the site accessible?

Note the number and condition score for each type of facility present on the site (score 1 - 3)

	No.	Score	Details (e.g. pitch surface)
1. Athletics track	<input type="text"/>	<input type="text"/>	<input type="text"/>
2. Football pitch (full size)	<input type="text"/>	<input type="text"/>	<input type="text"/>
3. Football pitch (junior)	<input type="text"/>	<input type="text"/>	<input type="text"/>
4. Rugby pitch	<input type="text"/>	<input type="text"/>	<input type="text"/>
5. Cricket pitch	<input type="text"/>	<input type="text"/>	<input type="text"/>
6. Outdoor bowls	<input type="text"/>	<input type="text"/>	<input type="text"/>
7. Other pitch	<input type="text"/>	<input type="text"/>	<input type="text"/>
8. Golf	<input type="text"/>	<input type="text"/>	<input type="text"/>
9. Other facilities	<input type="text"/>	<input type="text"/>	<input type="text"/>

☐ Tick if scope for enhancement**Evidence of informal recreational use**

10. What evidence of informal recreation was apparent at the time of the audit?

- ☒ a. Walking / dog walking
 ☒ d. Sitting / relaxing
 ☐ g. Skateboarding
☐ b. Children's play
 ☐ e. Desire lines
 ☐ h. Cycling
☐ c. Teenagers 'hanging out'
 ☐ f. Horse riding

i. Other:

j: Overall provision for informal recreation (score 1-3):

☒ Tick if scope for enhancement**Basic amenities / site furniture provision**

	Score (1-3)		Score (1-3)
<input type="checkbox"/> 27. Operational toilets	<input type="text"/>	<input type="checkbox"/> 35. Dog bins	<input type="text"/>
<input type="checkbox"/> 28. Disabled toilets	<input type="text"/>	<input checked="" type="checkbox"/> 36. Seating	<input type="text" value="2"/>
<input type="checkbox"/> 29. Staff office	<input type="text"/>	<input type="checkbox"/> 37. Nature trail	<input type="text"/>
<input type="checkbox"/> 30. Onsite car parking	<input type="text"/>	<input type="checkbox"/> 38. Trim trail	<input type="text"/>
<input type="checkbox"/> 31. Offsite car parking	<input type="text"/>	<input type="checkbox"/> 39. Drinking water fountain	<input type="text"/>
<input type="checkbox"/> 32. Cafe	<input type="text"/>	<input type="checkbox"/> 40. Lifebelts	<input type="text"/>
<input type="checkbox"/> 33. Community centre	<input type="text"/>	<input type="checkbox"/> 41. Public telephone	<input type="text"/>
<input checked="" type="checkbox"/> 34. Litter bins	<input type="text" value="2"/>	<input type="checkbox"/> 42. Cycle parking	<input type="text"/>

43. Other basic amenities:

☒ Tick if scope for enhancement

Section E - Multi-Functionality

Functions	Existing	Potential
1. Water attenuation	<input checked="" type="checkbox"/>	<input checked="" type="checkbox"/>
2. Reduce air pollution	<input checked="" type="checkbox"/>	<input checked="" type="checkbox"/>
3. Reduce noise pollution	<input type="checkbox"/>	<input type="checkbox"/>
4. Biodiversity/wildlife enhancement	<input type="checkbox"/>	<input checked="" type="checkbox"/>
5. Cultural heritage	<input checked="" type="checkbox"/>	<input type="checkbox"/>
6. Visual enhancement	<input type="checkbox"/>	<input type="checkbox"/>
7. Space for people/informal recreation	<input checked="" type="checkbox"/>	<input checked="" type="checkbox"/>
8. Play	<input type="checkbox"/>	<input type="checkbox"/>
9. Food growing	<input type="checkbox"/>	<input type="checkbox"/>
10. Separation function	<input checked="" type="checkbox"/>	<input type="checkbox"/>
Recommended for SINC designation		<input type="checkbox"/> +2

Comments

MOL coincident with the open space

MOL ID:

MOL41

Site ID: 123 Site Name: Grounds of Old Royal Naval College

Typology: Civic Space

Section A - Survey Information

Overall Quality Score - 99

Overall Value Score - 69

Date of audit: 13/04/2016

Time spent surveying: 30 mins

Surveyor: MG

Survey site access: Whole site



Questions that contribute to the Quality score are in green

Questions that contribute to the Value score are in Yellow

Section A - Site Information

Quality Score - 0

Value Score - 22

Site ID: 123

Typology: Civic Space

Site name: Grounds of Old Royal Naval College

Area (Ha): 2.88

Easting: 538494

Northing: 177900

Baseline Assessment - Planning Designations

National (Statutory) - Score of 3 if present

- ☒ Listed building
- ☒ Scheduled Monument
- ☐ Site of Special Scientific Interest (SSSI)
- ☐ National Nature Reserve (NNR)
- ☐ Green Belt
- ☐ AONB
- ☐ SPA

- ☐ SAC
- ☐ Ramsar
- ☒ World Heritage Site (and buffer)

National (Non-statutory) - Score of 3 if present

- ☐ EH Register of Historic Parks and Gardens
- ☒ Sustrans Cycle Routes
- ☒ Within a Flood Risk Zone

Site ID: 123

Site Name: Grounds of Old Royal Naval College

Typology: Civic Space

Regional - Score of 2 if present

- ☒ Site of Importance for Nature Conservation (SINC)
- ☒ MOL
- ☐ Green Chain
- ☐ Regionally Important Geological and Geomorphological Site

Local - Score of 1 if present

- ☒ Conservation Area
- ☐ Local Nature Reserve
- ☒ Riverside Walk
- ☐ Community Open Space
- ☐ Area of Special Character
- ☒ Historic Landscape

Section A - Baseline Assessment - Community Involvement

- ☐ Is there a 'Friends of' group for this site? (+1)

Name of group:

- ☐ Is there a programme of activities / events that take place at the site? (+1)

If so, score the quality of the events programme (0-5):

0

Section A - Baseline Assessment - Management

- ☐ Is there a full-time staff presence on site? (+1)
- ☐ Has the site achieved a Green Flag award? (+1)
- ☐ Has the site achieved a Green Pennant award? (+1)
- ☐ Has the site achieved a Green Heritage award? (+1)

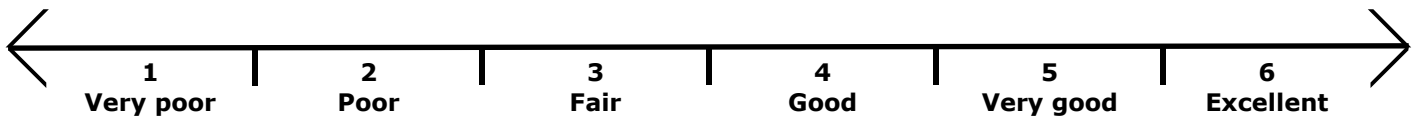
Site ID: 123 Site Name: Grounds of Old Royal Naval College

Typology: Civic Space

Section B - Field Assessment

Quality Score - 75

Value Score - 35



A: Welcoming place

1. Welcoming:
2. Good and safe access:
3. Signage:
4. Equal access for all:
5. Site access:

B: Healthy, safe and secure

6. Safe equipment and facilities:
7. Personal security in open space:
8. Dog fouling:
9. Appropriate provision of facilities:
10. Quality of facilities:

C: Clean and well maintained

11. Litter and waste management:
12. Grounds maintenance and horticulture:
13. Building and infrastructure maintenance:

D: Sustainability

14. Environmental sustainability:
15. Waste minimisation:
16. Arboriculture and woodland management:

E: Conservation and heritage

17. Conservation of natural features, wild fauna and flora:
18. Conservation of landscape features:
19. Conservation of buildings and structures:
20. Structural townscape role:

F: Community involvement

21. Community involvement in management and development:
22. Appropriate provision for community:

G: Marketing

23. Marketing and promotion:
24. Provision of appropriate information:
25. Provision of appropriate educational / information:

H: Comments

Site ID: 123

Site Name: Grounds of Old Royal Naval College

Typology: Civic Space

Section C - Play Provision

Quality Score - 0

Value Score - 0

1. If a play area is within site, please note type (if known):

2. Is there play equipment on site? ☐

If so;

3. How many separate items of equipment?

+1 Per item

4. Which age groups are catered for? (+1 each)

☐ A. Under 5 years

☐ B. 5 to 11 years

☐ C. Over 11 years

5. Which play activities are provided for? (+1 each)

☐ A. Balancing

☐ E. Social Play

☐ I. Viewing

☐ B. Rocking

☐ F. Swinging

☐ J. Counting

☐ C. Climbing / Agility

☐ G. Rotating

☐ K. Touching

☐ D. Sliding

☐ H. Jumping

6. Is there impact absorbant surfacing around the equipment?

☐ +1

7. Is the play area fenced off from the rest of the open space?

☐ +1

If so;

8. Are there benches within the enclosure?

☐ +1

9. Are there litter bins within the enclosure?

☐ +1

10. Are gates outward opening?

☐ +1

11. Are gates self closing?

☐ +1

12. Is there a play area notice at the entrance stating dog free, children only and emergency contacts?

☐ +1

13. Is there space within the enclosure, separate from the equipped area, for informal play/ general?

☐ +1

14. Overall condition of play equipment (Score 1-3)

15. Is there other provision for play on site? ☐

16. If so, what? (Note condition for each feature, score 1-5)

A. MUGA

B. Interactive water play feature

C. Rebound wall

D. Skateboarding ramps

E. Youth shelter

F. Other

G. Overall condition of other play provision

17. Tick if scope for enhancement? ☐

Site ID:	123	Site Name:	Grounds of Old Royal Naval College
Typology:	Civic Space		

Section D - Active Recreation / Sport Provision

Quality Score - 24

Value Score - 12

☐ Is this part of the site accessible?

Note the number and condition score for each type of facility present on the site (score 1 - 3)

	No.	Score	Details (e.g. pitch surface)
1. Athletics track	<input type="text"/>	<input type="text"/>	<input type="text"/>
2. Football pitch (full size)	<input type="text"/>	<input type="text"/>	<input type="text"/>
3. Football pitch (junior)	<input type="text"/>	<input type="text"/>	<input type="text"/>
4. Rugby pitch	<input type="text"/>	<input type="text"/>	<input type="text"/>
5. Cricket pitch	<input type="text"/>	<input type="text"/>	<input type="text"/>
6. Outdoor bowls	<input type="text"/>	<input type="text"/>	<input type="text"/>
7. Other pitch	<input type="text"/>	<input type="text"/>	<input type="text"/>
8. Golf	<input type="text"/>	<input type="text"/>	<input type="text"/>
9. Other facilities	<input type="text"/>	<input type="text"/>	<input type="text"/>

☐ Tick if scope for enhancement

Evidence of informal recreational use

10. What evidence of informal recreation was apparent at the time of the audit?

- | | | |
|--|---|--|
| <input checked="" type="checkbox"/> a. Walking / dog walking | <input checked="" type="checkbox"/> d. Sitting / relaxing | <input type="checkbox"/> g. Skateboarding |
| <input checked="" type="checkbox"/> b. Children's play | <input type="checkbox"/> e. Desire lines | <input checked="" type="checkbox"/> h. Cycling |
| <input type="checkbox"/> c. Teenagers 'hanging out' | <input type="checkbox"/> f. Horse riding | |

i. Other:

j: Overall provision for informal recreation (score 1-3):

☒ Tick if scope for enhancement

Basic amenities / site furniture provision

	Score (1-3)		Score (1-3)
<input checked="" type="checkbox"/> 27. Operational toilets	<input type="text" value="3"/>	<input checked="" type="checkbox"/> 35. Dog bins	<input type="text" value="2"/>
<input checked="" type="checkbox"/> 28. Disabled toilets	<input type="text" value="3"/>	<input checked="" type="checkbox"/> 36. Seating	<input type="text" value="3"/>
<input checked="" type="checkbox"/> 29. Staff office	<input type="text" value="2"/>	<input type="checkbox"/> 37. Nature trail	<input type="text"/>
<input type="checkbox"/> 30. Onsite car parking	<input type="text"/>	<input type="checkbox"/> 38. Trim trail	<input type="text"/>
<input type="checkbox"/> 31. Offsite car parking	<input type="text"/>	<input type="checkbox"/> 39. Drinking water fountain	<input type="text"/>
<input checked="" type="checkbox"/> 32. Cafe	<input type="text" value="3"/>	<input type="checkbox"/> 40. Lifebelts	<input type="text"/>
<input type="checkbox"/> 33. Community centre	<input type="text"/>	<input type="checkbox"/> 41. Public telephone	<input type="text"/>
<input checked="" type="checkbox"/> 34. Litter bins	<input type="text" value="3"/>	<input checked="" type="checkbox"/> 42. Cycle parking	<input type="text" value="3"/>

43. Other basic amenities:

☐ Tick if scope for enhancement

Section E - Multi-Functionality

Functions	Existing	Potential
1. Water attenuation	<input checked="" type="checkbox"/>	<input checked="" type="checkbox"/>
2. Reduce air pollution	<input checked="" type="checkbox"/>	<input type="checkbox"/>
3. Reduce noise pollution	<input checked="" type="checkbox"/>	<input type="checkbox"/>
4. Biodiversity/wildlife enhancement	<input type="checkbox"/>	<input checked="" type="checkbox"/>
5. Cultural heritage	<input checked="" type="checkbox"/>	<input type="checkbox"/>
6. Visual enhancement	<input type="checkbox"/>	<input type="checkbox"/>
7. Space for people/informal recreation	<input checked="" type="checkbox"/>	<input checked="" type="checkbox"/>
8. Play	<input type="checkbox"/>	<input type="checkbox"/>
9. Food growing	<input type="checkbox"/>	<input type="checkbox"/>
10. Separation function	<input checked="" type="checkbox"/>	<input type="checkbox"/>
Recommended for SINC designation		<input type="checkbox"/> +2

Comments

MOL coincident with the open space

MOL ID:

MOL40

Site ID: 124 Site Name: Grounds of Royal Herbert Pavilions

Typology: Amenity greenspace

Section A - Survey Information

Overall Quality Score - 54

Overall Value Score - 23

Date of audit: 03/06/2016

Time spent surveying: 15 minutes

Surveyor: TB

Survey site access: Whole site



Questions that contribute to the Quality score are in green

Questions that contribute to the Value score are in Yellow

Section A - Site Information

Quality Score - 0

Value Score - 9

Site ID: 124

Typology: Amenity greenspace

Site name: Grounds of Royal Herbert Pavilions

Area (Ha): 3.67

Easting: 542607

Northing: 176545

Baseline Assessment - Planning Designations

National (Statutory) - Score of 3 if present

- ☐ Listed building
- ☐ Scheduled Monument
- ☐ Site of Special Scientific Interest (SSSI)
- ☐ National Nature Reserve (NNR)
- ☐ Green Belt
- ☐ AONB
- ☐ SPA

- ☐ SAC
- ☐ Ramsar
- ☐ World Heritage Site (and buffer)

National (Non-statutory) - Score of 3 if present

- ☐ EH Register of Historic Parks and Gardens
- ☐ Sustrans Cycle Routes
- ☒ Within a Flood Risk Zone

Site ID:	124	Site Name:	Grounds of Royal Herbert Pavilions
Typology:	Amenity greenspace		

Regional - Score of 2 if present

- ☐ Site of Importance for Nature Conservation (SINC)
- ☒ MOL
- ☒ Green Chain
- ☐ Regionally Important Geological and Geomorphological Site

Local - Score of 1 if present

- ☒ Conservation Area
- ☐ Local Nature Reserve
- ☐ Riverside Walk
- ☐ Community Open Space
- ☒ Area of Special Character
- ☐ Historic Landscape

Section A - Baseline Assessment - Community Involvement

- ☐ Is there a 'Friends of' group for this site? (+1)

Name of group:

- ☐ Is there a programme of activities / events that take place at the site? (+1)

If so, score the quality of the events programme (0-5):

Section A - Baseline Assessment - Management

- ☐ Is there a full-time staff presence on site? (+1)
- ☐ Has the site achieved a Green Flag award? (+1)
- ☐ Has the site achieved a Green Pennant award? (+1)
- ☐ Has the site achieved a Green Heritage award? (+1)

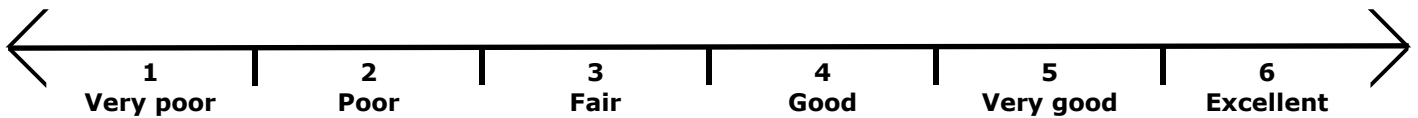
Site ID: 124 Site Name: Grounds of Royal Herbert Pavilions

Typology: Amenity greenspace

Section B - Field Assessment

Quality Score - 54

Value Score - 12



A: Welcoming place

1. Welcoming: 4
2. Good and safe access: 3
3. Signage: 4
4. Equal access for all: 2
5. Site access: No public access

B: Healthy, safe and secure

6. Safe equipment and facilities: 3
7. Personal security in open space: 4
8. Dog fouling: 3
9. Appropriate provision of facilities: 3
10. Quality of facilities: 3

C: Clean and well maintained

11. Litter and waste management: 3
12. Grounds maintenance and horticulture: 4
13. Building and infrastructure maintenance: 4

D: Sustainability

14. Environmental sustainability: 3
15. Waste minimisation: 3
16. Arboriculture and woodland management: 4

E: Conservation and heritage

17. Conservation of natural features, wild fauna and flora: 3
18. Conservation of landscape features: 4
19. Conservation of buildings and structures: 3
20. Structural townscape role: 2

F: Community involvement

21. Community involvement in management and development: 1
22. Appropriate provision for community: 1

G: Marketing

23. Marketing and promotion: 1
24. Provision of appropriate information: 1
25. Provision of appropriate educational / information: 1

H: Comments

This site can be divided into two as it serves two different residential areas. However both areas appear to be private and I had to ask permission to enter the site.

Site ID: 124

Site Name: Grounds of Royal Herbert Pavilions

Typology: Amenity greenspace

Section C - Play Provision

Quality Score - 0

Value Score - 0

1. If a play area is within site, please note type (if known):

2. Is there play equipment on site? ☐

If so;

3. How many separate items of equipment?

+1 Per item

4. Which age groups are catered for? (+1 each)

☐ A. Under 5 years

☐ B. 5 to 11 years

☐ C. Over 11 years

5. Which play activities are provided for? (+1 each)

☐ A. Balancing

☐ E. Social Play

☐ I. Viewing

☐ B. Rocking

☐ F. Swinging

☐ J. Counting

☐ C. Climbing / Agility

☐ G. Rotating

☐ K. Touching

☐ D. Sliding

☐ H. Jumping

6. Is there impact absorbant surfacing around the equipment?

☐ +1

7. Is the play area fenced off from the rest of the open space?

☐ +1

If so;

8. Are there benches within the enclosure?

☐ +1

9. Are there litter bins within the enclosure?

☐ +1

10. Are gates outward opening?

☐ +1

11. Are gates self closing?

☐ +1

12. Is there a play area notice at the entrance stating dog free, children only and emergency contacts?

☐ +1

13. Is there space within the enclosure, separate from the equipped area, for informal play/ general?

☐ +1

14. Overall condition of play equipment (Score 1-3)

15. Is there other provision for play on site? ☐

16. If so, what? (Note condition for each feature, score 1-5)

A. MUGA

B. Interactive water play feature

C. Rebound wall

D. Skateboarding ramps

E. Youth shelter

F. Other

G. Overall condition of other play provision

17. Tick if scope for enhancement? ☐

Site ID: 124 Site Name: Grounds of Royal Herbert Pavilions

Typology: Amenity greenspace

Section D - Active Recreation / Sport Provision

Quality Score - 0

Value Score - 2

☐ Is this part of the site accessible?

Note the number and condition score for each type of facility present on the site (score 1 - 3)

	No.	Score	Details (e.g. pitch surface)
1. Athletics track	<input type="text"/>	<input type="text"/>	<input type="text"/>
2. Football pitch (full size)	<input type="text"/>	<input type="text"/>	<input type="text"/>
3. Football pitch (junior)	<input type="text"/>	<input type="text"/>	<input type="text"/>
4. Rugby pitch	<input type="text"/>	<input type="text"/>	<input type="text"/>
5. Cricket pitch	<input type="text"/>	<input type="text"/>	<input type="text"/>
6. Outdoor bowls	<input type="text"/>	<input type="text"/>	<input type="text"/>
7. Other pitch	<input type="text"/>	<input type="text"/>	<input type="text"/>
8. Golf	<input type="text"/>	<input type="text"/>	<input type="text"/>
9. Other facilities	<input type="text"/>	<input type="text"/>	<input type="text"/>

☐ Tick if scope for enhancement

Evidence of informal recreational use

10. What evidence of informal recreation was apparent at the time of the audit?

- | | | |
|--|---|---|
| <input checked="" type="checkbox"/> a. Walking / dog walking | <input checked="" type="checkbox"/> d. Sitting / relaxing | <input type="checkbox"/> g. Skateboarding |
| <input type="checkbox"/> b. Children's play | <input type="checkbox"/> e. Desire lines | <input type="checkbox"/> h. Cycling |
| <input type="checkbox"/> c. Teenagers 'hanging out' | <input type="checkbox"/> f. Horse riding | |

i. Other:

j: Overall provision for informal recreation (score 1-3):

☐ Tick if scope for enhancement

Basic amenities / site furniture provision

	Score (1-3)		Score (1-3)
<input type="checkbox"/> 27. Operational toilets	<input type="text"/>	<input type="checkbox"/> 35. Dog bins	<input type="text"/>
<input type="checkbox"/> 28. Disabled toilets	<input type="text"/>	<input type="checkbox"/> 36. Seating	<input type="text"/>
<input type="checkbox"/> 29. Staff office	<input type="text"/>	<input type="checkbox"/> 37. Nature trail	<input type="text"/>
<input type="checkbox"/> 30. Onsite car parking	<input type="text"/>	<input type="checkbox"/> 38. Trim trail	<input type="text"/>
<input type="checkbox"/> 31. Offsite car parking	<input type="text"/>	<input type="checkbox"/> 39. Drinking water fountain	<input type="text"/>
<input type="checkbox"/> 32. Cafe	<input type="text"/>	<input type="checkbox"/> 40. Lifebelts	<input type="text"/>
<input type="checkbox"/> 33. Community centre	<input type="text"/>	<input type="checkbox"/> 41. Public telephone	<input type="text"/>
<input type="checkbox"/> 34. Litter bins	<input type="text"/>	<input type="checkbox"/> 42. Cycle parking	<input type="text"/>

43. Other basic amenities:

☒ Tick if scope for enhancement

Section E - Multi-Functionality

Functions	Existing	Potential
1. Water attenuation	<input type="checkbox"/>	<input type="checkbox"/>
2. Reduce air pollution	<input checked="" type="checkbox"/>	<input type="checkbox"/>
3. Reduce noise pollution	<input type="checkbox"/>	<input type="checkbox"/>
4. Biodiversity/wildlife enhancement	<input checked="" type="checkbox"/>	<input checked="" type="checkbox"/>
5. Cultural heritage	<input type="checkbox"/>	<input type="checkbox"/>
6. Visual enhancement	<input type="checkbox"/>	<input checked="" type="checkbox"/>
7. Space for people/informal recreation	<input checked="" type="checkbox"/>	<input type="checkbox"/>
8. Play	<input type="checkbox"/>	<input checked="" type="checkbox"/>
9. Food growing	<input type="checkbox"/>	<input type="checkbox"/>
10. Separation function	<input checked="" type="checkbox"/>	<input type="checkbox"/>
Recommended for SINC designation		<input type="checkbox"/> +2

Comments

MOL coincident with the open space

MOL ID:

MOL56

Site ID: 125 Site Name: Grounds of Stonefields

Typology: Amenity greenspace

Section A - Survey Information

Overall Quality Score - 48

Overall Value Score - 17

Date of audit: 27/04/2016

Time spent surveying: 20 minutes

Surveyor: TB

Survey site access: No access



Questions that contribute to the Quality score are in green

Questions that contribute to the Value score are in Yellow

Section A - Site Information

Quality Score - 0

Value Score - 8

Site ID: 125

Typology: Amenity greenspace

Site name: Grounds of Stonefields

Area (Ha): 0.65

Easting: 544323

Northing: 172333

Baseline Assessment - Planning Designations

National (Statutory) - Score of 3 if present

- ☐ Listed building
- ☐ Scheduled Monument
- ☐ Site of Special Scientific Interest (SSSI)
- ☐ National Nature Reserve (NNR)
- ☒ Green Belt
- ☐ AONB
- ☐ SPA

- ☐ SAC
- ☐ Ramsar
- ☐ World Heritage Site (and buffer)

National (Non-statutory) - Score of 3 if present

- ☐ EH Register of Historic Parks and Gardens
- ☐ Sustrans Cycle Routes
- ☒ Within a Flood Risk Zone

Site ID: 125 Site Name: Grounds of Stonefields

Typology: Amenity greenspace

Regional - Score of 2 if present

- ☐ Site of Importance for Nature Conservation (SINC)
- ☒ MOL
- ☐ Green Chain
- ☐ Regionally Important Geological and Geomorphological Site

Local - Score of 1 if present

- ☐ Conservation Area
- ☐ Local Nature Reserve
- ☐ Riverside Walk
- ☐ Community Open Space
- ☐ Area of Special Character
- ☐ Historic Landscape

Section A - Baseline Assessment - Community Involvement

- ☐ Is there a 'Friends of' group for this site? (+1)

Name of group:

- ☐ Is there a programme of activities / events that take place at the site? (+1)

If so, score the quality of the events programme (0-5):

0

Section A - Baseline Assessment - Management

- ☐ Is there a full-time staff presence on site? (+1)
- ☐ Has the site achieved a Green Flag award? (+1)
- ☐ Has the site achieved a Green Pennant award? (+1)
- ☐ Has the site achieved a Green Heritage award? (+1)

Site ID: 125 Site Name: Grounds of Stonefields

Typology: Amenity greenspace

Section B - Field Assessment

Quality Score - 48

Value Score - 9



A: Welcoming place

1. Welcoming:
2. Good and safe access:
3. Signage:
4. Equal access for all:
5. Site access:

B: Healthy, safe and secure

6. Safe equipment and facilities:
7. Personal security in open space:
8. Dog fouling:
9. Appropriate provision of facilities:
10. Quality of facilities:

C: Clean and well maintained

11. Litter and waste management:
12. Grounds maintenance and horticulture:
13. Building and infrastructure maintenance:

D: Sustainability

14. Environmental sustainability:
15. Waste minimisation:
16. Arboriculture and woodland management:

E: Conservation and heritage

17. Conservation of natural features, wild fauna and flora:
18. Conservation of landscape features:
19. Conservation of buildings and structures:
20. Structural townscape role:

F: Community involvement

21. Community involvement in management and development:
22. Appropriate provision for community:

G: Marketing

23. Marketing and promotion:
24. Provision of appropriate information:
25. Provision of appropriate educational / information:

H: Comments

Site ID: 125

Site Name: Grounds of Stonefields

Typology: Amenity greenspace

Section C - Play Provision

Quality Score - 0

Value Score - 0

1. If a play area is within site, please note type (if known):

2. Is there play equipment on site? ☐

If so;

3. How many separate items of equipment?

+1 Per item

4. Which age groups are catered for? (+1 each)

☐ A. Under 5 years

☐ B. 5 to 11 years

☐ C. Over 11 years

5. Which play activities are provided for? (+1 each)

☐ A. Balancing

☐ E. Social Play

☐ I. Viewing

☐ B. Rocking

☐ F. Swinging

☐ J. Counting

☐ C. Climbing / Agility

☐ G. Rotating

☐ K. Touching

☐ D. Sliding

☐ H. Jumping

6. Is there impact absorbant surfacing around the equipment?

☐ +1

7. Is the play area fenced off from the rest of the open space?

☐ +1

If so;

8. Are there benches within the enclosure?

☐ +1

9. Are there litter bins within the enclosure?

☐ +1

10. Are gates outward opening?

☐ +1

11. Are gates self closing?

☐ +1

12. Is there a play area notice at the entrance stating dog free, children only and emergency contacts?

☐ +1

13. Is there space within the enclosure, separate from the equipped area, for informal play/ general?

☐ +1

14. Overall condition of play equipment (Score 1-3)

15. Is there other provision for play on site? ☐

16. If so, what? (Note condition for each feature, score 1-5)

A. MUGA

B. Interactive water play feature

C. Rebound wall

D. Skateboarding ramps

E. Youth shelter

F. Other

G. Overall condition of other play provision

17. Tick if scope for enhancement? ☐

Site ID:	125	Site Name:	Grounds of Stonefields
Typology:	Amenity greenspace		

Section D - Active Recreation / Sport Provision

Quality Score - 0

Value Score - 0

☐ Is this part of the site accessible?

Note the number and condition score for each type of facility present on the site (score 1 - 3)

	No.	Score	Details (e.g. pitch surface)
1. Athletics track	<input type="text"/>	<input type="text"/>	<input type="text"/>
2. Football pitch (full size)	<input type="text"/>	<input type="text"/>	<input type="text"/>
3. Football pitch (junior)	<input type="text"/>	<input type="text"/>	<input type="text"/>
4. Rugby pitch	<input type="text"/>	<input type="text"/>	<input type="text"/>
5. Cricket pitch	<input type="text"/>	<input type="text"/>	<input type="text"/>
6. Outdoor bowls	<input type="text"/>	<input type="text"/>	<input type="text"/>
7. Other pitch	<input type="text"/>	<input type="text"/>	<input type="text"/>
8. Golf	<input type="text"/>	<input type="text"/>	<input type="text"/>
9. Other facilities	<input type="text"/>	<input type="text"/>	<input type="text"/>

☐ Tick if scope for enhancement

Evidence of informal recreational use

10. What evidence of informal recreation was apparent at the time of the audit?

- | | | |
|---|--|---|
| <input type="checkbox"/> a. Walking / dog walking | <input type="checkbox"/> d. Sitting / relaxing | <input type="checkbox"/> g. Skateboarding |
| <input type="checkbox"/> b. Children's play | <input type="checkbox"/> e. Desire lines | <input type="checkbox"/> h. Cycling |
| <input type="checkbox"/> c. Teenagers 'hanging out' | <input type="checkbox"/> f. Horse riding | |

i. Other:

j: Overall provision for informal recreation (score 1-3):

☐ Tick if scope for enhancement

Basic amenities / site furniture provision

	Score (1-3)		Score (1-3)
<input type="checkbox"/> 27. Operational toilets	<input type="text"/>	<input type="checkbox"/> 35. Dog bins	<input type="text"/>
<input type="checkbox"/> 28. Disabled toilets	<input type="text"/>	<input type="checkbox"/> 36. Seating	<input type="text"/>
<input type="checkbox"/> 29. Staff office	<input type="text"/>	<input type="checkbox"/> 37. Nature trail	<input type="text"/>
<input type="checkbox"/> 30. Onsite car parking	<input type="text"/>	<input type="checkbox"/> 38. Trim trail	<input type="text"/>
<input type="checkbox"/> 31. Offsite car parking	<input type="text"/>	<input type="checkbox"/> 39. Drinking water fountain	<input type="text"/>
<input type="checkbox"/> 32. Cafe	<input type="text"/>	<input type="checkbox"/> 40. Lifebelts	<input type="text"/>
<input type="checkbox"/> 33. Community centre	<input type="text"/>	<input type="checkbox"/> 41. Public telephone	<input type="text"/>
<input type="checkbox"/> 34. Litter bins	<input type="text"/>	<input type="checkbox"/> 42. Cycle parking	<input type="text"/>

43. Other basic amenities:

☐ Tick if scope for enhancement

Section E - Multi-Functionality

Functions	Existing	Potential
1. Water attenuation	<input type="checkbox"/>	<input type="checkbox"/>
2. Reduce air pollution	<input type="checkbox"/>	<input type="checkbox"/>
3. Reduce noise pollution	<input type="checkbox"/>	<input type="checkbox"/>
4. Biodiversity/wildlife enhancement	<input type="checkbox"/>	<input type="checkbox"/>
5. Cultural heritage	<input type="checkbox"/>	<input type="checkbox"/>
6. Visual enhancement	<input type="checkbox"/>	<input type="checkbox"/>
7. Space for people/informal recreation	<input type="checkbox"/>	<input type="checkbox"/>
8. Play	<input type="checkbox"/>	<input type="checkbox"/>
9. Food growing	<input type="checkbox"/>	<input type="checkbox"/>
10. Separation function	<input type="checkbox"/>	<input type="checkbox"/>

Recommended for SINC designation ☐ +2

Comments

The site was fenced off and within the grounds of a care home for the elderly. The site appears to be under utilised.

MOL coincident with the open space

MOL ID:

MOL65

Site ID: 126 Site Name: Grounds of Trinity Hospital

Typology: Amenity greenspace

Section A - Survey Information

Overall Quality Score - 0

Overall Value Score - 13

Date of audit: 07/06/2016

Time spent surveying: 10 minutes

Surveyor: TB

Survey site access: No access



Questions that contribute to the Quality score are in green

Questions that contribute to the Value score are in Yellow

Section A - Site Information

Quality Score - 0

Value Score - 14

Site ID: 126

Typology: Amenity greenspace

Site name: Grounds of Trinity Hospital

Area (Ha): 0.88

Easting: 538845

Northing: 178100

Baseline Assessment - Planning Designations

National (Statutory) - Score of 3 if present

☒ Listed building

☐ Scheduled Monument

☐ Site of Special Scientific Interest (SSSI)

☐ National Nature Reserve (NNR)

☐ Green Belt

☐ AONB

☐ SPA

☐ SAC

☐ Ramsar

☒ World Heritage Site (and buffer)

National (Non-statutory) - Score of 3 if present

☐ EH Register of Historic Parks and Gardens

☒ Sustrans Cycle Routes

☒ Within a Flood Risk Zone

Site ID: 126 Site Name: Grounds of Trinity Hospital

Typology: Amenity greenspace

Regional - Score of 2 if present

- ☐ Site of Importance for Nature Conservation (SINC)
- ☐ MOL
- ☐ Green Chain
- ☐ Regionally Important Geological and Geomorphological Site

Local - Score of 1 if present

- ☒ Conservation Area
- ☐ Local Nature Reserve
- ☒ Riverside Walk
- ☐ Community Open Space
- ☐ Area of Special Character
- ☐ Historic Landscape

Section A - Baseline Assessment - Community Involvement

- ☐ Is there a 'Friends of' group for this site? (+1)

Name of group:

- ☐ Is there a programme of activities / events that take place at the site? (+1)

If so, score the quality of the events programme (0-5):

0

Section A - Baseline Assessment - Management

- ☐ Is there a full-time staff presence on site? (+1)
- ☐ Has the site achieved a Green Flag award? (+1)
- ☐ Has the site achieved a Green Pennant award? (+1)
- ☐ Has the site achieved a Green Heritage award? (+1)

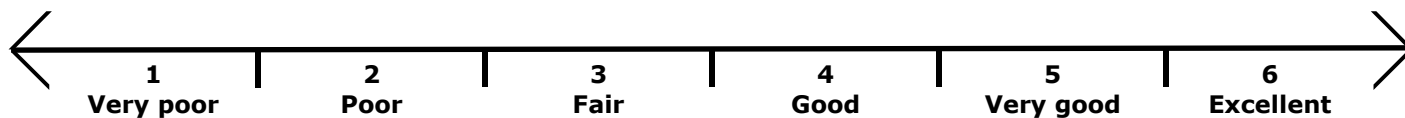
Site ID: 126 Site Name: Grounds of Trinity Hospital

Typology: Amenity greenspace

Section B - Field Assessment

Quality Score - 0

Value Score - -1



A: Welcoming place

1. Welcoming:
2. Good and safe access:
3. Signage:
4. Equal access for all:
5. Site access:

B: Healthy, safe and secure

6. Safe equipment and facilities:
7. Personal security in open space:
8. Dog fouling:
9. Appropriate provision of facilities:
10. Quality of facilities:

C: Clean and well maintained

11. Litter and waste management:
12. Grounds maintenance and horticulture:
13. Building and infrastructure maintenance:

D: Sustainability

14. Environmental sustainability:
15. Waste minimisation:
16. Arboriculture and woodland management:

E: Conservation and heritage

17. Conservation of natural features, wild fauna and flora:
18. Conservation of landscape features:
19. Conservation of buildings and structures:
20. Structural townscape role:

F: Community involvement

21. Community involvement in management and development:
22. Appropriate provision for community:

G: Marketing

23. Marketing and promotion:
24. Provision of appropriate information:
25. Provision of appropriate educational / information:

H: Comments

Site ID: 126

Site Name: Grounds of Trinity Hospital

Typology: Amenity greenspace

Section C - Play Provision**Quality Score - 0****Value Score - 0**

1. If a play area is within site, please note type (if known):

2. Is there play equipment on site? ☐

If so;

3. How many separate items of equipment?

+1 Per item

4. Which age groups are catered for? (+1 each)

☐ A. Under 5 years☐ B. 5 to 11 years☐ C. Over 11 years

5. Which play activities are provided for? (+1 each)

☐ A. Balancing☐ E. Social Play☐ I. Viewing☐ B. Rocking☐ F. Swinging☐ J. Counting☐ C. Climbing / Agility☐ G. Rotating☐ K. Touching☐ D. Sliding☐ H. Jumping

6. Is there impact absorbant surfacing around the equipment?

☐ **+1**

7. Is the play area fenced off from the rest of the open space?

☐ **+1**

If so;

8. Are there benches within the enclosure?

☐ **+1**

9. Are there litter bins within the enclosure?

☐ **+1**

10. Are gates outward opening?

☐ **+1**

11. Are gates self closing?

☐ **+1**

12. Is there a play area notice at the entrance stating dog free, children only and emergency contacts?

☐ **+1**

13. Is there space within the enclosure, separate from the equipped area, for informal play/ general?

☐ **+1**

14. Overall condition of play equipment (Score 1-3)

15. Is there other provision for play on site? ☐

16. If so, what? (Note condition for each feature, score 1-5)

A. MUGA

B. Interactive water play feature

C. Rebound wall

D. Skateboarding ramps

E. Youth shelter

F. Other

G. Overall condition of other play provision

17. Tick if scope for enhancement? ☐

Site ID: 126 Site Name: Grounds of Trinity Hospital

Typology: Amenity greenspace

Section D - Active Recreation / Sport Provision

Quality Score - 0

Value Score - 0

☐ Is this part of the site accessible?

Note the number and condition score for each type of facility present on the site (score 1 - 3)

	No.	Score	Details (e.g. pitch surface)
1. Athletics track	<input type="text"/>	<input type="text"/>	<input type="text"/>
2. Football pitch (full size)	<input type="text"/>	<input type="text"/>	<input type="text"/>
3. Football pitch (junior)	<input type="text"/>	<input type="text"/>	<input type="text"/>
4. Rugby pitch	<input type="text"/>	<input type="text"/>	<input type="text"/>
5. Cricket pitch	<input type="text"/>	<input type="text"/>	<input type="text"/>
6. Outdoor bowls	<input type="text"/>	<input type="text"/>	<input type="text"/>
7. Other pitch	<input type="text"/>	<input type="text"/>	<input type="text"/>
8. Golf	<input type="text"/>	<input type="text"/>	<input type="text"/>
9. Other facilities	<input type="text"/>	<input type="text"/>	<input type="text"/>

☐ Tick if scope for enhancement

Evidence of informal recreational use

10. What evidence of informal recreation was apparent at the time of the audit?

- | | | |
|---|--|---|
| <input type="checkbox"/> a. Walking / dog walking | <input type="checkbox"/> d. Sitting / relaxing | <input type="checkbox"/> g. Skateboarding |
| <input type="checkbox"/> b. Children's play | <input type="checkbox"/> e. Desire lines | <input type="checkbox"/> h. Cycling |
| <input type="checkbox"/> c. Teenagers 'hanging out' | <input type="checkbox"/> f. Horse riding | |

i. Other:

j: Overall provision for informal recreation (score 1-3):

☐ Tick if scope for enhancement

Basic amenities / site furniture provision

	Score (1-3)		Score (1-3)
<input type="checkbox"/> 27. Operational toilets	<input type="text"/>	<input type="checkbox"/> 35. Dog bins	<input type="text"/>
<input type="checkbox"/> 28. Disabled toilets	<input type="text"/>	<input type="checkbox"/> 36. Seating	<input type="text"/>
<input type="checkbox"/> 29. Staff office	<input type="text"/>	<input type="checkbox"/> 37. Nature trail	<input type="text"/>
<input type="checkbox"/> 30. Onsite car parking	<input type="text"/>	<input type="checkbox"/> 38. Trim trail	<input type="text"/>
<input type="checkbox"/> 31. Offsite car parking	<input type="text"/>	<input type="checkbox"/> 39. Drinking water fountain	<input type="text"/>
<input type="checkbox"/> 32. Cafe	<input type="text"/>	<input type="checkbox"/> 40. Lifebelts	<input type="text"/>
<input type="checkbox"/> 33. Community centre	<input type="text"/>	<input type="checkbox"/> 41. Public telephone	<input type="text"/>
<input type="checkbox"/> 34. Litter bins	<input type="text"/>	<input type="checkbox"/> 42. Cycle parking	<input type="text"/>

43. Other basic amenities:

☐ Tick if scope for enhancement

Section E - Multi-Functionality

Functions	Existing	Potential
1. Water attenuation	<input type="checkbox"/>	<input type="checkbox"/>
2. Reduce air pollution	<input type="checkbox"/>	<input type="checkbox"/>
3. Reduce noise pollution	<input type="checkbox"/>	<input type="checkbox"/>
4. Biodiversity/wildlife enhancement	<input type="checkbox"/>	<input type="checkbox"/>
5. Cultural heritage	<input type="checkbox"/>	<input type="checkbox"/>
6. Visual enhancement	<input type="checkbox"/>	<input type="checkbox"/>
7. Space for people/informal recreation	<input type="checkbox"/>	<input type="checkbox"/>
8. Play	<input type="checkbox"/>	<input type="checkbox"/>
9. Food growing	<input type="checkbox"/>	<input type="checkbox"/>
10. Separation function	<input type="checkbox"/>	<input type="checkbox"/>
Recommended for SINC designation <input type="checkbox"/> +2		

Comments

That the site is not accessible to the public. The site was an Alms House

MOL coincident with the open space

Site ID: 127 Site Name: Harmony Wood

Typology: Natural and semi-natural greenspace

Section A - Survey Information

Overall Quality Score - 29

Overall Value Score - 32

Date of audit: 14/04/2016

Time spent surveying: 1hr

Surveyor: RT

Survey site access: Whole site



Questions that contribute to the Quality score are in green

Questions that contribute to the Value score are in Yellow

Section A - Site Information

Quality Score - 0

Value Score - 12

Site ID: 127

Typology: Natural and semi-natural greenspace

Site name: Harmony Wood

Area (Ha): 7.72

Easting: 541591

Northing: 173574

Baseline Assessment - Planning Designations

National (Statutory) - Score of 3 if present

- ☐ Listed building
- ☐ Scheduled Monument
- ☐ Site of Special Scientific Interest (SSSI)
- ☐ National Nature Reserve (NNR)
- ☐ Green Belt
- ☐ AONB
- ☐ SPA

- ☐ SAC
- ☐ Ramsar
- ☐ World Heritage Site (and buffer)

National (Non-statutory) - Score of 3 if present

- ☐ EH Register of Historic Parks and Gardens
- ☒ Sustrans Cycle Routes
- ☒ Within a Flood Risk Zone

Site ID: 127 Site Name: Harmony Wood

Typology: Natural and semi-natural greenspace

Regional - Score of 2 if present

- ☒ Site of Importance for Nature Conservation (SINC)
- ☒ MOL
- ☒ Green Chain
- ☐ Regionally Important Geological and Geomorphological Site

Local - Score of 1 if present

- ☐ Conservation Area
- ☐ Local Nature Reserve
- ☐ Riverside Walk
- ☐ Community Open Space
- ☐ Area of Special Character
- ☐ Historic Landscape

Section A - Baseline Assessment - Community Involvement

- ☐ Is there a 'Friends of' group for this site? (+1)

Name of group:

- ☐ Is there a programme of activities / events that take place at the site? (+1)

If so, score the quality of the events programme (0-5):

0

Section A - Baseline Assessment - Management

- ☐ Is there a full-time staff presence on site? (+1)
- ☐ Has the site achieved a Green Flag award? (+1)
- ☐ Has the site achieved a Green Pennant award? (+1)
- ☐ Has the site achieved a Green Heritage award? (+1)

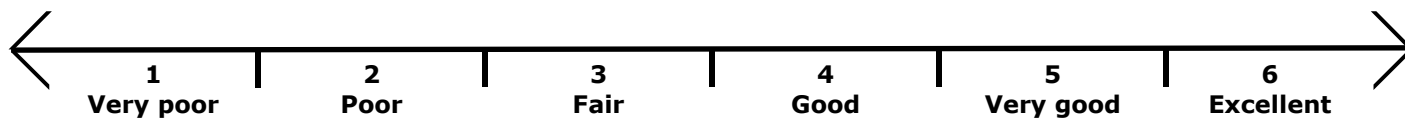
Site ID: 127 Site Name: Harmony Wood

Typology: Natural and semi-natural greenspace

Section B - Field Assessment

Quality Score - 28

Value Score - 18



A: Welcoming place

1. Welcoming:
2. Good and safe access:
3. Signage:
4. Equal access for all:
5. Site access:

B: Healthy, safe and secure

6. Safe equipment and facilities:
7. Personal security in open space:
8. Dog fouling:
9. Appropriate provision of facilities:
10. Quality of facilities:

C: Clean and well maintained

11. Litter and waste management:
12. Grounds maintenance and horticulture:
13. Building and infrastructure maintenance:

D: Sustainability

14. Environmental sustainability:
15. Waste minimisation:
16. Arboriculture and woodland management:

E: Conservation and heritage

17. Conservation of natural features, wild fauna and flora:
18. Conservation of landscape features:
19. Conservation of buildings and structures:
20. Structural townscape role:

F: Community involvement

21. Community involvement in management and development:
22. Appropriate provision for community:

G: Marketing

23. Marketing and promotion:
24. Provision of appropriate information:
25. Provision of appropriate educational / information:

H: Comments

Site ID: 127 Site Name: Harmony Wood

Typology: Natural and semi-natural greenspace

Section C - Play Provision

Quality Score - 0

Value Score - 0

1. If a play area is within site, please note type (if known):

2. Is there play equipment on site? ☐

If so;

3. How many separate items of equipment? +1 Per item

4. Which age groups are catered for? (+1 each)

☐ A. Under 5 years

☐ B. 5 to 11 years

☐ C. Over 11 years

5. Which play activities are provided for? (+1 each)

☐ A. Balancing

☐ E. Social Play

☐ I. Viewing

☐ B. Rocking

☐ F. Swinging

☐ J. Counting

☐ C. Climbing / Agility

☐ G. Rotating

☐ K. Touching

☐ D. Sliding

☐ H. Jumping

6. Is there impact absorbant surfacing around the equipment? ☐ +1

7. Is the play area fenced off from the rest of the open space? ☐ +1

If so;

8. Are there benches within the enclosure? ☐ +1

9. Are there litter bins within the enclosure? ☐ +1

10. Are gates outward opening? ☐ +1

11. Are gates self closing? ☐ +1

12. Is there a play area notice at the entrance stating dog free, children only and emergency contacts? ☐ +1

13. Is there space within the enclosure, separate from the equipped area, for informal play/ general? ☐ +1

14. Overall condition of play equipment (Score 1-3)

15. Is there other provision for play on site? ☐

16. If so, what? (Note condition for each feature, score 1-5)

A. MUGA

B. Interactive water play feature

C. Rebound wall

D. Skateboarding ramps

E. Youth shelter

F. Other

G. Overall condition of other play provision

17. Tick if scope for enhancement? ☐

Site ID: 127 Site Name: Harmony Wood

Typology: Natural and semi-natural greenspace

Section D - Active Recreation / Sport Provision

Quality Score - 1

Value Score - 2

☐ Is this part of the site accessible?

Note the number and condition score for each type of facility present on the site (score 1 - 3)

	No.	Score	Details (e.g. pitch surface)
1. Athletics track	<input type="text"/>	<input type="text"/>	<input type="text"/>
2. Football pitch (full size)	<input type="text"/>	<input type="text"/>	<input type="text"/>
3. Football pitch (junior)	<input type="text"/>	<input type="text"/>	<input type="text"/>
4. Rugby pitch	<input type="text"/>	<input type="text"/>	<input type="text"/>
5. Cricket pitch	<input type="text"/>	<input type="text"/>	<input type="text"/>
6. Outdoor bowls	<input type="text"/>	<input type="text"/>	<input type="text"/>
7. Other pitch	<input type="text"/>	<input type="text"/>	<input type="text"/>
8. Golf	<input type="text"/>	<input type="text"/>	<input type="text"/>
9. Other facilities	<input type="text"/>	<input type="text"/>	<input type="text"/>

☐ Tick if scope for enhancement

Evidence of informal recreational use

10. What evidence of informal recreation was apparent at the time of the audit?

- | | | |
|--|---|---|
| <input checked="" type="checkbox"/> a. Walking / dog walking | <input type="checkbox"/> d. Sitting / relaxing | <input type="checkbox"/> g. Skateboarding |
| <input type="checkbox"/> b. Children's play | <input checked="" type="checkbox"/> e. Desire lines | <input type="checkbox"/> h. Cycling |
| <input type="checkbox"/> c. Teenagers 'hanging out' | <input type="checkbox"/> f. Horse riding | |

i. Other:

j: Overall provision for informal recreation (score 1-3):

☐ Tick if scope for enhancement

Basic amenities / site furniture provision

	Score (1-3)		Score (1-3)
<input type="checkbox"/> 27. Operational toilets	<input type="text"/>	<input type="checkbox"/> 35. Dog bins	<input type="text"/>
<input type="checkbox"/> 28. Disabled toilets	<input type="text"/>	<input type="checkbox"/> 36. Seating	<input type="text"/>
<input type="checkbox"/> 29. Staff office	<input type="text"/>	<input type="checkbox"/> 37. Nature trail	<input type="text"/>
<input type="checkbox"/> 30. Onsite car parking	<input type="text"/>	<input type="checkbox"/> 38. Trim trail	<input type="text"/>
<input type="checkbox"/> 31. Offsite car parking	<input type="text"/>	<input type="checkbox"/> 39. Drinking water fountain	<input type="text"/>
<input type="checkbox"/> 32. Cafe	<input type="text"/>	<input type="checkbox"/> 40. Lifebelts	<input type="text"/>
<input type="checkbox"/> 33. Community centre	<input type="text"/>	<input type="checkbox"/> 41. Public telephone	<input type="text"/>
<input type="checkbox"/> 34. Litter bins	<input type="text"/>	<input type="checkbox"/> 42. Cycle parking	<input type="text"/>

43. Other basic amenities:

☒ Tick if scope for enhancement

Site ID:

127

Site Name:

Harmony Wood

Typology:

Natural and semi-natural greenspace

Section E - Multi-Functionality

Functions	Existing	Potential
1. Water attenuation	<input type="checkbox"/>	<input type="checkbox"/>
2. Reduce air pollution	<input type="checkbox"/>	<input type="checkbox"/>
3. Reduce noise pollution	<input checked="" type="checkbox"/>	<input type="checkbox"/>
4. Biodiversity/wildlife enhancement	<input checked="" type="checkbox"/>	<input type="checkbox"/>
5. Cultural heritage	<input type="checkbox"/>	<input type="checkbox"/>
6. Visual enhancement	<input type="checkbox"/>	<input checked="" type="checkbox"/>
7. Space for people/informal recreation	<input checked="" type="checkbox"/>	<input checked="" type="checkbox"/>
8. Play	<input type="checkbox"/>	<input type="checkbox"/>
9. Food growing	<input type="checkbox"/>	<input type="checkbox"/>
10. Separation function	<input checked="" type="checkbox"/>	<input type="checkbox"/>

Recommended for SINC designation

☐ +2

Comments

SINCs coincident with the open space

Site Number:

GrBI10

Subsection:

RT2

Name:

Sidcup Road Grassland and Harmony Wood

MOL coincident with the open space

MOL ID:

MOL79

Site ID: 128 Site Name: Harvey Gardens

Typology: Amenity greenspace

Section A - Survey Information

Overall Quality Score - 45

Overall Value Score - 29

Date of audit: 07/06/2016

Time spent surveying: 10 minutes

Surveyor: TB

Survey site access: Whole site



Questions that contribute to the Quality score are in green

Questions that contribute to the Value score are in Yellow

Section A - Site Information

Quality Score - 0

Value Score - 0

Site ID: 128

Typology: Amenity greenspace

Site name: Harvey Gardens

Area (Ha): 0.18

Easting: 541562

Northing: 178535

Baseline Assessment - Planning Designations

National (Statutory) - Score of 3 if present

- ☐ Listed building
- ☐ Scheduled Monument
- ☐ Site of Special Scientific Interest (SSSI)
- ☐ National Nature Reserve (NNR)
- ☐ Green Belt
- ☐ AONB
- ☐ SPA

- ☐ SAC
- ☐ Ramsar
- ☐ World Heritage Site (and buffer)

National (Non-statutory) - Score of 3 if present

- ☐ EH Register of Historic Parks and Gardens
- ☐ Sustrans Cycle Routes
- ☐ Within a Flood Risk Zone

Site ID: 128 Site Name: Harvey Gardens

Typology: Amenity greenspace

Regional - Score of 2 if present

- ☐ Site of Importance for Nature Conservation (SINC)
- ☐ MOL
- ☐ Green Chain
- ☐ Regionally Important Geological and Geomorphological Site

Local - Score of 1 if present

- ☐ Conservation Area
- ☐ Local Nature Reserve
- ☐ Riverside Walk
- ☐ Community Open Space
- ☐ Area of Special Character
- ☐ Historic Landscape

Section A - Baseline Assessment - Community Involvement

- ☐ Is there a 'Friends of' group for this site? (+1)

Name of group:

- ☐ Is there a programme of activities / events that take place at the site? (+1)

If so, score the quality of the events programme (0-5):

0

Section A - Baseline Assessment - Management

- ☐ Is there a full-time staff presence on site? (+1)
- ☐ Has the site achieved a Green Flag award? (+1)
- ☐ Has the site achieved a Green Pennant award? (+1)
- ☐ Has the site achieved a Green Heritage award? (+1)

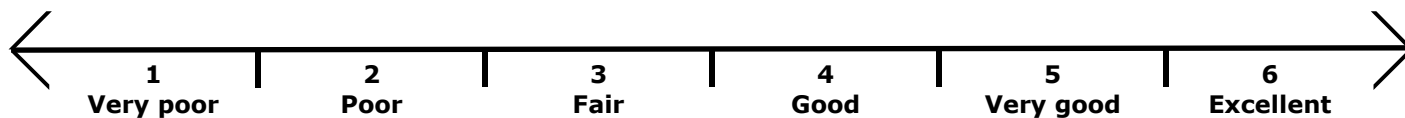
Site ID: 128 Site Name: Harvey Gardens

Typology: Amenity greenspace

Section B - Field Assessment

Quality Score - 43

Value Score - 28



A: Welcoming place

1. Welcoming:
2. Good and safe access:
3. Signage:
4. Equal access for all:
5. Site access:

B: Healthy, safe and secure

6. Safe equipment and facilities:
7. Personal security in open space:
8. Dog fouling:
9. Appropriate provision of facilities:
10. Quality of facilities:

C: Clean and well maintained

11. Litter and waste management:
12. Grounds maintenance and horticulture:
13. Building and infrastructure maintenance:

D: Sustainability

14. Environmental sustainability:
15. Waste minimisation:
16. Arboriculture and woodland management:

E: Conservation and heritage

17. Conservation of natural features, wild fauna and flora:
18. Conservation of landscape features:
19. Conservation of buildings and structures:
20. Structural townscape role:

F: Community involvement

21. Community involvement in management and development:
22. Appropriate provision for community:

G: Marketing

23. Marketing and promotion:
24. Provision of appropriate information:
25. Provision of appropriate educational / information:

H: Comments

Site is under planning permission for residential development - evidence of removal of play equipment from site.

Site ID: 128 Site Name: Harvey Gardens

Typology: Amenity greenspace

Section C - Play Provision

Quality Score - 0

Value Score - 0

1. If a play area is within site, please note type (if known):

2. Is there play equipment on site? ☐

If so;

3. How many separate items of equipment?

+1 Per item

4. Which age groups are catered for? (+1 each)

☐ A. Under 5 years

☐ B. 5 to 11 years

☐ C. Over 11 years

5. Which play activities are provided for? (+1 each)

☐ A. Balancing

☐ E. Social Play

☐ I. Viewing

☐ B. Rocking

☐ F. Swinging

☐ J. Counting

☐ C. Climbing / Agility

☐ G. Rotating

☐ K. Touching

☐ D. Sliding

☐ H. Jumping

6. Is there impact absorbant surfacing around the equipment?

☐ +1

7. Is the play area fenced off from the rest of the open space?

☐ +1

If so;

8. Are there benches within the enclosure?

☐ +1

9. Are there litter bins within the enclosure?

☐ +1

10. Are gates outward opening?

☐ +1

11. Are gates self closing?

☐ +1

12. Is there a play area notice at the entrance stating dog free, children only and emergency contacts?

☐ +1

13. Is there space within the enclosure, separate from the equipped area, for informal play/ general?

☐ +1

14. Overall condition of play equipment (Score 1-3)

15. Is there other provision for play on site? ☐

16. If so, what? (Note condition for each feature, score 1-5)

A. MUGA

B. Interactive water play feature

C. Rebound wall

D. Skateboarding ramps

E. Youth shelter

F. Other

G. Overall condition of other play provision

17. Tick if scope for enhancement? ☒

Site ID: 128 Site Name: Harvey Gardens

Typology: Amenity greenspace

Section D - Active Recreation / Sport Provision

Quality Score - 2

Value Score - 1

☐ Is this part of the site accessible?

Note the number and condition score for each type of facility present on the site (score 1 - 3)

	No.	Score	Details (e.g. pitch surface)
1. Athletics track	<input type="text"/>	<input type="text"/>	<input type="text"/>
2. Football pitch (full size)	<input type="text"/>	<input type="text"/>	<input type="text"/>
3. Football pitch (junior)	<input type="text"/>	<input type="text"/>	<input type="text"/>
4. Rugby pitch	<input type="text"/>	<input type="text"/>	<input type="text"/>
5. Cricket pitch	<input type="text"/>	<input type="text"/>	<input type="text"/>
6. Outdoor bowls	<input type="text"/>	<input type="text"/>	<input type="text"/>
7. Other pitch	<input type="text"/>	<input type="text"/>	<input type="text"/>
8. Golf	<input type="text"/>	<input type="text"/>	<input type="text"/>
9. Other facilities	<input type="text"/>	<input type="text"/>	<input type="text"/>

☐ Tick if scope for enhancement

Evidence of informal recreational use

10. What evidence of informal recreation was apparent at the time of the audit?

- | | | |
|--|--|---|
| <input checked="" type="checkbox"/> a. Walking / dog walking | <input type="checkbox"/> d. Sitting / relaxing | <input type="checkbox"/> g. Skateboarding |
| <input type="checkbox"/> b. Children's play | <input type="checkbox"/> e. Desire lines | <input type="checkbox"/> h. Cycling |
| <input type="checkbox"/> c. Teenagers 'hanging out' | <input type="checkbox"/> f. Horse riding | |

i. Other:

j: Overall provision for informal recreation (score 1-3):

☒ Tick if scope for enhancement

Basic amenities / site furniture provision

	Score (1-3)		Score (1-3)
<input type="checkbox"/> 27. Operational toilets	<input type="text"/>	<input type="checkbox"/> 35. Dog bins	<input type="text"/>
<input type="checkbox"/> 28. Disabled toilets	<input type="text"/>	<input type="checkbox"/> 36. Seating	<input type="text"/>
<input type="checkbox"/> 29. Staff office	<input type="text"/>	<input type="checkbox"/> 37. Nature trail	<input type="text"/>
<input type="checkbox"/> 30. Onsite car parking	<input type="text"/>	<input type="checkbox"/> 38. Trim trail	<input type="text"/>
<input type="checkbox"/> 31. Offsite car parking	<input type="text"/>	<input type="checkbox"/> 39. Drinking water fountain	<input type="text"/>
<input type="checkbox"/> 32. Cafe	<input type="text"/>	<input type="checkbox"/> 40. Lifebelts	<input type="text"/>
<input type="checkbox"/> 33. Community centre	<input type="text"/>	<input type="checkbox"/> 41. Public telephone	<input type="text"/>
<input type="checkbox"/> 34. Litter bins	<input type="text"/>	<input type="checkbox"/> 42. Cycle parking	<input type="text"/>

43. Other basic amenities:

☒ Tick if scope for enhancement

Section E - Multi-Functionality

Functions	Existing	Potential
1. Water attenuation	<input type="checkbox"/>	<input type="checkbox"/>
2. Reduce air pollution	<input type="checkbox"/>	<input checked="" type="checkbox"/>
3. Reduce noise pollution	<input type="checkbox"/>	<input type="checkbox"/>
4. Biodiversity/wildlife enhancement	<input type="checkbox"/>	<input checked="" type="checkbox"/>
5. Cultural heritage	<input type="checkbox"/>	<input type="checkbox"/>
6. Visual enhancement	<input type="checkbox"/>	<input checked="" type="checkbox"/>
7. Space for people/informal recreation	<input checked="" type="checkbox"/>	<input checked="" type="checkbox"/>
8. Play	<input type="checkbox"/>	<input checked="" type="checkbox"/>
9. Food growing	<input type="checkbox"/>	<input type="checkbox"/>
10. Separation function	<input checked="" type="checkbox"/>	<input checked="" type="checkbox"/>
Recommended for SINC designation		<input type="checkbox"/> +2

Comments

MOL coincident with the open space

Site ID: 130 Site Name: High Grove

Typology: Amenity greenspace

Section A - Survey Information

Overall Quality Score - 46

Overall Value Score - 24

Date of audit: 06/06/2016

Time spent surveying: 15 minutes

Surveyor: TB

Survey site access: Whole site



Questions that contribute to the Quality score are in green

Questions that contribute to the Value score are in Yellow

Section A - Site Information

Quality Score - 0

Value Score - 1

Site ID: 130

Typology: Amenity greenspace

Site name: High Grove

Area (Ha): 0.10

Easting: 544934

Northing: 176911

Baseline Assessment - Planning Designations

National (Statutory) - Score of 3 if present

- ☐ Listed building
- ☐ Scheduled Monument
- ☐ Site of Special Scientific Interest (SSSI)
- ☐ National Nature Reserve (NNR)
- ☐ Green Belt
- ☐ AONB
- ☐ SPA

- ☐ SAC
- ☐ Ramsar
- ☐ World Heritage Site (and buffer)

National (Non-statutory) - Score of 3 if present

- ☐ EH Register of Historic Parks and Gardens
- ☐ Sustrans Cycle Routes
- ☐ Within a Flood Risk Zone

Site ID: 130 Site Name: High Grove

Typology: Amenity greenspace

Regional - Score of 2 if present

- ☐ Site of Importance for Nature Conservation (SINC)
- ☐ MOL
- ☐ Green Chain
- ☐ Regionally Important Geological and Geomorphological Site

Local - Score of 1 if present

- ☐ Conservation Area
- ☐ Local Nature Reserve
- ☐ Riverside Walk
- ☐ Community Open Space
- ☒ Area of Special Character
- ☐ Historic Landscape

Section A - Baseline Assessment - Community Involvement

- ☐ Is there a 'Friends of' group for this site? (+1)

Name of group:

- ☐ Is there a programme of activities / events that take place at the site? (+1)

If so, score the quality of the events programme (0-5):

Section A - Baseline Assessment - Management

- ☐ Is there a full-time staff presence on site? (+1)
- ☐ Has the site achieved a Green Flag award? (+1)
- ☐ Has the site achieved a Green Pennant award? (+1)
- ☐ Has the site achieved a Green Heritage award? (+1)

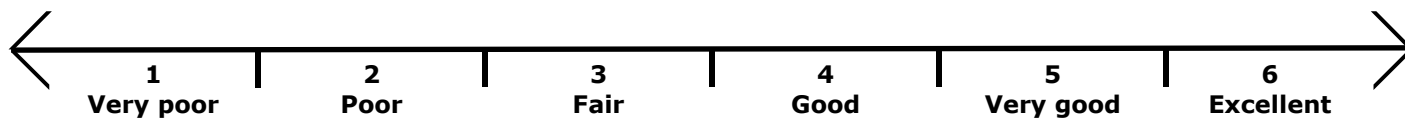
Site ID: 130 Site Name: High Grove

Typology: Amenity greenspace

Section B - Field Assessment

Quality Score - 44

Value Score - 21



A: Welcoming place

1. Welcoming:
2. Good and safe access:
3. Signage:
4. Equal access for all:
5. Site access:

B: Healthy, safe and secure

6. Safe equipment and facilities:
7. Personal security in open space:
8. Dog fouling:
9. Appropriate provision of facilities:
10. Quality of facilities:

C: Clean and well maintained

11. Litter and waste management:
12. Grounds maintenance and horticulture:
13. Building and infrastructure maintenance:

D: Sustainability

14. Environmental sustainability:
15. Waste minimisation:
16. Arboriculture and woodland management:

E: Conservation and heritage

17. Conservation of natural features, wild fauna and flora:
18. Conservation of landscape features:
19. Conservation of buildings and structures:
20. Structural townscape role:

F: Community involvement

21. Community involvement in management and development:
22. Appropriate provision for community:

G: Marketing

23. Marketing and promotion:
24. Provision of appropriate information:
25. Provision of appropriate educational / information:

H: Comments

Site ID: 130

Site Name: High Grove

Typology: Amenity greenspace

Section C - Play Provision

Quality Score - 0

Value Score - 0

1. If a play area is within site, please note type (if known):

2. Is there play equipment on site? ☐

If so;

3. How many separate items of equipment?

+1 Per item

4. Which age groups are catered for? (+1 each)

☐ A. Under 5 years

☐ B. 5 to 11 years

☐ C. Over 11 years

5. Which play activities are provided for? (+1 each)

☐ A. Balancing

☐ E. Social Play

☐ I. Viewing

☐ B. Rocking

☐ F. Swinging

☐ J. Counting

☐ C. Climbing / Agility

☐ G. Rotating

☐ K. Touching

☐ D. Sliding

☐ H. Jumping

6. Is there impact absorbant surfacing around the equipment?

☐ +1

7. Is the play area fenced off from the rest of the open space?

☐ +1

If so;

8. Are there benches within the enclosure?

☐ +1

9. Are there litter bins within the enclosure?

☐ +1

10. Are gates outward opening?

☐ +1

11. Are gates self closing?

☐ +1

12. Is there a play area notice at the entrance stating dog free, children only and emergency contacts?

☐ +1

13. Is there space within the enclosure, separate from the equipped area, for informal play/ general?

☐ +1

14. Overall condition of play equipment (Score 1-3)

15. Is there other provision for play on site? ☐

16. If so, what? (Note condition for each feature, score 1-5)

A. MUGA

B. Interactive water play feature

C. Rebound wall

D. Skateboarding ramps

E. Youth shelter

F. Other

G. Overall condition of other play provision

17. Tick if scope for enhancement? ☐

Site ID:	130	Site Name:	High Grove
Typology:	Amenity greenspace		

Section D - Active Recreation / Sport Provision

Quality Score - 2

Value Score - 2

☐ Is this part of the site accessible?

Note the number and condition score for each type of facility present on the site (score 1 - 3)

	No.	Score	Details (e.g. pitch surface)
1. Athletics track	<input type="text"/>	<input type="text"/>	<input type="text"/>
2. Football pitch (full size)	<input type="text"/>	<input type="text"/>	<input type="text"/>
3. Football pitch (junior)	<input type="text"/>	<input type="text"/>	<input type="text"/>
4. Rugby pitch	<input type="text"/>	<input type="text"/>	<input type="text"/>
5. Cricket pitch	<input type="text"/>	<input type="text"/>	<input type="text"/>
6. Outdoor bowls	<input type="text"/>	<input type="text"/>	<input type="text"/>
7. Other pitch	<input type="text"/>	<input type="text"/>	<input type="text"/>
8. Golf	<input type="text"/>	<input type="text"/>	<input type="text"/>
9. Other facilities	<input type="text"/>	<input type="text"/>	<input type="text"/>

☐ Tick if scope for enhancement

Evidence of informal recreational use

10. What evidence of informal recreation was apparent at the time of the audit?

- | | | |
|--|---|---|
| <input type="checkbox"/> a. Walking / dog walking | <input type="checkbox"/> d. Sitting / relaxing | <input type="checkbox"/> g. Skateboarding |
| <input checked="" type="checkbox"/> b. Children's play | <input checked="" type="checkbox"/> e. Desire lines | <input type="checkbox"/> h. Cycling |
| <input type="checkbox"/> c. Teenagers 'hanging out' | <input type="checkbox"/> f. Horse riding | |

i. Other:

j: Overall provision for informal recreation (score 1-3):

☐ Tick if scope for enhancement

Basic amenities / site furniture provision

	Score (1-3)		Score (1-3)
<input type="checkbox"/> 27. Operational toilets	<input type="text"/>	<input type="checkbox"/> 35. Dog bins	<input type="text"/>
<input type="checkbox"/> 28. Disabled toilets	<input type="text"/>	<input type="checkbox"/> 36. Seating	<input type="text"/>
<input type="checkbox"/> 29. Staff office	<input type="text"/>	<input type="checkbox"/> 37. Nature trail	<input type="text"/>
<input type="checkbox"/> 30. Onsite car parking	<input type="text"/>	<input type="checkbox"/> 38. Trim trail	<input type="text"/>
<input type="checkbox"/> 31. Offsite car parking	<input type="text"/>	<input type="checkbox"/> 39. Drinking water fountain	<input type="text"/>
<input type="checkbox"/> 32. Cafe	<input type="text"/>	<input type="checkbox"/> 40. Lifebelts	<input type="text"/>
<input type="checkbox"/> 33. Community centre	<input type="text"/>	<input type="checkbox"/> 41. Public telephone	<input type="text"/>
<input type="checkbox"/> 34. Litter bins	<input type="text"/>	<input type="checkbox"/> 42. Cycle parking	<input type="text"/>

43. Other basic amenities:

☐ Tick if scope for enhancement

Section E - Multi-Functionality

Functions	Existing	Potential
1. Water attenuation	<input type="checkbox"/>	<input type="checkbox"/>
2. Reduce air pollution	<input type="checkbox"/>	<input type="checkbox"/>
3. Reduce noise pollution	<input type="checkbox"/>	<input type="checkbox"/>
4. Biodiversity/wildlife enhancement	<input type="checkbox"/>	<input checked="" type="checkbox"/>
5. Cultural heritage	<input type="checkbox"/>	<input type="checkbox"/>
6. Visual enhancement	<input type="checkbox"/>	<input checked="" type="checkbox"/>
7. Space for people/informal recreation	<input checked="" type="checkbox"/>	<input checked="" type="checkbox"/>
8. Play	<input type="checkbox"/>	<input checked="" type="checkbox"/>
9. Food growing	<input type="checkbox"/>	<input type="checkbox"/>
10. Separation function	<input checked="" type="checkbox"/>	<input type="checkbox"/>
Recommended for SINC designation		<input type="checkbox"/> +2

Comments

MOL coincident with the open space

Site ID: 131 Site Name: High Grove (former Allotments)

Typology: Natural and semi-natural greenspace

Section A - Survey Information

Overall Quality Score - 48

Overall Value Score - 17

Date of audit: 06/06/2016

Time spent surveying: 15 minutes

Surveyor: TB

Survey site access: No access



Questions that contribute to the Quality score are in green

Questions that contribute to the Value score are in Yellow

Section A - Site Information

Quality Score - 0

Value Score - 10

Site ID: 131

Typology: Natural and semi-natural greenspace

Site name: High Grove (former Allotments)

Area (Ha): 0.88

Easting: 545112

Northing: 176873

Baseline Assessment - Planning Designations

National (Statutory) - Score of 3 if present

- ☐ Listed building
- ☐ Scheduled Monument
- ☐ Site of Special Scientific Interest (SSSI)
- ☐ National Nature Reserve (NNR)
- ☐ Green Belt
- ☐ AONB
- ☐ SPA

- ☐ SAC
- ☐ Ramsar
- ☐ World Heritage Site (and buffer)

National (Non-statutory) - Score of 3 if present

- ☐ EH Register of Historic Parks and Gardens
- ☐ Sustrans Cycle Routes
- ☒ Within a Flood Risk Zone

Site ID: 131 Site Name: High Grove (former Allotments)

Typology: Natural and semi-natural greenspace

Regional - Score of 2 if present

- ☒ Site of Importance for Nature Conservation (SINC)
- ☒ MOL
- ☒ Green Chain
- ☐ Regionally Important Geological and Geomorphological Site

Local - Score of 1 if present

- ☐ Conservation Area
- ☐ Local Nature Reserve
- ☐ Riverside Walk
- ☐ Community Open Space
- ☒ Area of Special Character
- ☐ Historic Landscape

Section A - Baseline Assessment - Community Involvement

- ☐ Is there a 'Friends of' group for this site? (+1)

Name of group:

- ☐ Is there a programme of activities / events that take place at the site? (+1)

If so, score the quality of the events programme (0-5):

0

Section A - Baseline Assessment - Management

- ☐ Is there a full-time staff presence on site? (+1)
- ☐ Has the site achieved a Green Flag award? (+1)
- ☐ Has the site achieved a Green Pennant award? (+1)
- ☐ Has the site achieved a Green Heritage award? (+1)

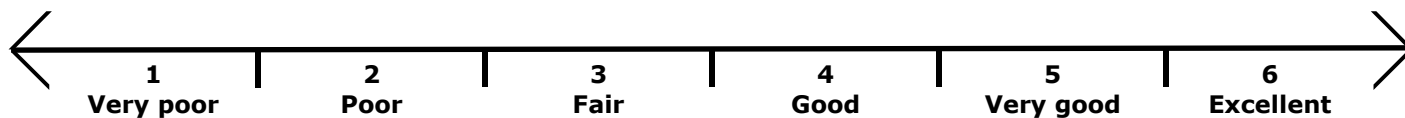
Site ID: 131 Site Name: High Grove (former Allotments)

Typology: Natural and semi-natural greenspace

Section B - Field Assessment

Quality Score - 48

Value Score - 7



A: Welcoming place

1. Welcoming:
2. Good and safe access:
3. Signage:
4. Equal access for all:
5. Site access:

B: Healthy, safe and secure

6. Safe equipment and facilities:
7. Personal security in open space:
8. Dog fouling:
9. Appropriate provision of facilities:
10. Quality of facilities:

C: Clean and well maintained

11. Litter and waste management:
12. Grounds maintenance and horticulture:
13. Building and infrastructure maintenance:

D: Sustainability

14. Environmental sustainability:
15. Waste minimisation:
16. Arboriculture and woodland management:

E: Conservation and heritage

17. Conservation of natural features, wild fauna and flora:
18. Conservation of landscape features:
19. Conservation of buildings and structures:
20. Structural townscape role:

F: Community involvement

21. Community involvement in management and development:
22. Appropriate provision for community:

G: Marketing

23. Marketing and promotion:
24. Provision of appropriate information:
25. Provision of appropriate educational / information:

H: Comments

Site is fenced off with no visible gated entrance or signs for public attention

Site ID: 131 Site Name: High Grove (former Allotments)

Typology: Natural and semi-natural greenspace

Section C - Play Provision

Quality Score - 0

Value Score - 0

1. If a play area is within site, please note type (if known):

2. Is there play equipment on site? ☐

If so;

3. How many separate items of equipment?

+1 Per item

4. Which age groups are catered for? (+1 each)

☐ A. Under 5 years

☐ B. 5 to 11 years

☐ C. Over 11 years

5. Which play activities are provided for? (+1 each)

☐ A. Balancing

☐ E. Social Play

☐ I. Viewing

☐ B. Rocking

☐ F. Swinging

☐ J. Counting

☐ C. Climbing / Agility

☐ G. Rotating

☐ K. Touching

☐ D. Sliding

☐ H. Jumping

6. Is there impact absorbant surfacing around the equipment?

☐ +1

7. Is the play area fenced off from the rest of the open space?

☐ +1

If so;

8. Are there benches within the enclosure?

☐ +1

9. Are there litter bins within the enclosure?

☐ +1

10. Are gates outward opening?

☐ +1

11. Are gates self closing?

☐ +1

12. Is there a play area notice at the entrance stating dog free, children only and emergency contacts?

☐ +1

13. Is there space within the enclosure, separate from the equipped area, for informal play/ general?

☐ +1

14. Overall condition of play equipment (Score 1-3)

15. Is there other provision for play on site? ☐

16. If so, what? (Note condition for each feature, score 1-5)

A. MUGA

B. Interactive water play feature

C. Rebound wall

D. Skateboarding ramps

E. Youth shelter

F. Other

G. Overall condition of other play provision

17. Tick if scope for enhancement? ☐

Site ID: 131 Site Name: High Grove (former Allotments)

Typology: Natural and semi-natural greenspace

Section D - Active Recreation / Sport Provision

Quality Score - 0

Value Score - 0

☐ Is this part of the site accessible?

Note the number and condition score for each type of facility present on the site (score 1 - 3)

	No.	Score	Details (e.g. pitch surface)
1. Athletics track	<input type="text"/>	<input type="text"/>	<input type="text"/>
2. Football pitch (full size)	<input type="text"/>	<input type="text"/>	<input type="text"/>
3. Football pitch (junior)	<input type="text"/>	<input type="text"/>	<input type="text"/>
4. Rugby pitch	<input type="text"/>	<input type="text"/>	<input type="text"/>
5. Cricket pitch	<input type="text"/>	<input type="text"/>	<input type="text"/>
6. Outdoor bowls	<input type="text"/>	<input type="text"/>	<input type="text"/>
7. Other pitch	<input type="text"/>	<input type="text"/>	<input type="text"/>
8. Golf	<input type="text"/>	<input type="text"/>	<input type="text"/>
9. Other facilities	<input type="text"/>	<input type="text"/>	<input type="text"/>

☐ Tick if scope for enhancement

Evidence of informal recreational use

10. What evidence of informal recreation was apparent at the time of the audit?

- | | | |
|---|--|---|
| <input type="checkbox"/> a. Walking / dog walking | <input type="checkbox"/> d. Sitting / relaxing | <input type="checkbox"/> g. Skateboarding |
| <input type="checkbox"/> b. Children's play | <input type="checkbox"/> e. Desire lines | <input type="checkbox"/> h. Cycling |
| <input type="checkbox"/> c. Teenagers 'hanging out' | <input type="checkbox"/> f. Horse riding | |

i. Other:

j: Overall provision for informal recreation (score 1-3):

☐ Tick if scope for enhancement

Basic amenities / site furniture provision

	Score (1-3)		Score (1-3)
<input type="checkbox"/> 27. Operational toilets	<input type="text"/>	<input type="checkbox"/> 35. Dog bins	<input type="text"/>
<input type="checkbox"/> 28. Disabled toilets	<input type="text"/>	<input type="checkbox"/> 36. Seating	<input type="text"/>
<input type="checkbox"/> 29. Staff office	<input type="text"/>	<input type="checkbox"/> 37. Nature trail	<input type="text"/>
<input type="checkbox"/> 30. Onsite car parking	<input type="text"/>	<input type="checkbox"/> 38. Trim trail	<input type="text"/>
<input type="checkbox"/> 31. Offsite car parking	<input type="text"/>	<input type="checkbox"/> 39. Drinking water fountain	<input type="text"/>
<input type="checkbox"/> 32. Cafe	<input type="text"/>	<input type="checkbox"/> 40. Lifebelts	<input type="text"/>
<input type="checkbox"/> 33. Community centre	<input type="text"/>	<input type="checkbox"/> 41. Public telephone	<input type="text"/>
<input type="checkbox"/> 34. Litter bins	<input type="text"/>	<input type="checkbox"/> 42. Cycle parking	<input type="text"/>

43. Other basic amenities:

☐ Tick if scope for enhancement

Site ID:

131

Site Name:

High Grove (former Allotments)

Typology:

Natural and semi-natural greenspace

Section E - Multi-Functionality

Functions	Existing	Potential
1. Water attenuation	<input type="checkbox"/>	<input type="checkbox"/>
2. Reduce air pollution	<input type="checkbox"/>	<input type="checkbox"/>
3. Reduce noise pollution	<input type="checkbox"/>	<input type="checkbox"/>
4. Biodiversity/wildlife enhancement	<input type="checkbox"/>	<input type="checkbox"/>
5. Cultural heritage	<input type="checkbox"/>	<input type="checkbox"/>
6. Visual enhancement	<input type="checkbox"/>	<input type="checkbox"/>
7. Space for people/informal recreation	<input type="checkbox"/>	<input type="checkbox"/>
8. Play	<input type="checkbox"/>	<input type="checkbox"/>
9. Food growing	<input type="checkbox"/>	<input type="checkbox"/>
10. Separation function	<input type="checkbox"/>	<input type="checkbox"/>

Recommended for SINC designation

☐ +2

Comments

SINC's coincident with the open space

Site Number:

GrBI06

Subsection:

RT39

Name:

Shrewsbury Park, Shooters Hill Golf Course, Dothill Allotments and Woodlands Farm

MOL coincident with the open space

MOL ID:

MOL22

Site ID: 132 Site Name: Highcombe Allotments

Typology: Allotments

Section A - Survey Information

Overall Quality Score - 50

Overall Value Score - 32

Date of audit: 06/06/2016

Time spent surveying: 15 minutes

Surveyor: TB

Survey site access: No access



Questions that contribute to the Quality score are in green

Questions that contribute to the Value score are in Yellow

Section A - Site Information

Quality Score - 0

Value Score - 1

Site ID: 132

Typology: Allotments

Site name: Highcombe Allotments

Area (Ha): 0.26

Easting: 540874

Northing: 177799

Baseline Assessment - Planning Designations

National (Statutory) - Score of 3 if present

- ☐ Listed building
- ☐ Scheduled Monument
- ☐ Site of Special Scientific Interest (SSSI)
- ☐ National Nature Reserve (NNR)
- ☐ Green Belt
- ☐ AONB
- ☐ SPA

- ☐ SAC
- ☐ Ramsar
- ☐ World Heritage Site (and buffer)

National (Non-statutory) - Score of 3 if present

- ☐ EH Register of Historic Parks and Gardens
- ☐ Sustrans Cycle Routes
- ☐ Within a Flood Risk Zone

Site ID: 132 Site Name: Highcombe Allotments

Typology: Allotments

Regional - Score of 2 if present

- ☐ Site of Importance for Nature Conservation (SINC)
- ☐ MOL
- ☐ Green Chain
- ☐ Regionally Important Geological and Geomorphological Site

Local - Score of 1 if present

- ☐ Conservation Area
- ☐ Local Nature Reserve
- ☐ Riverside Walk
- ☒ Community Open Space
- ☐ Area of Special Character
- ☐ Historic Landscape

Section A - Baseline Assessment - Community Involvement

- ☐ Is there a 'Friends of' group for this site? (+1)

Name of group:

- ☐ Is there a programme of activities / events that take place at the site? (+1)

If so, score the quality of the events programme (0-5):

0

Section A - Baseline Assessment - Management

- ☐ Is there a full-time staff presence on site? (+1)
- ☐ Has the site achieved a Green Flag award? (+1)
- ☐ Has the site achieved a Green Pennant award? (+1)
- ☐ Has the site achieved a Green Heritage award? (+1)

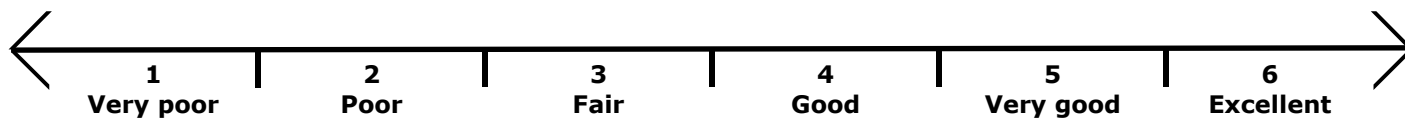
Site ID: 132 Site Name: Highcombe Allotments

Typology: Allotments

Section B - Field Assessment

Quality Score - 48

Value Score - 30



A: Welcoming place

1. Welcoming:
2. Good and safe access:
3. Signage:
4. Equal access for all:
5. Site access:

B: Healthy, safe and secure

6. Safe equipment and facilities:
7. Personal security in open space:
8. Dog fouling:
9. Appropriate provision of facilities:
10. Quality of facilities:

C: Clean and well maintained

11. Litter and waste management:
12. Grounds maintenance and horticulture:
13. Building and infrastructure maintenance:

D: Sustainability

14. Environmental sustainability:
15. Waste minimisation:
16. Arboriculture and woodland management:

E: Conservation and heritage

17. Conservation of natural features, wild fauna and flora:
18. Conservation of landscape features:
19. Conservation of buildings and structures:
20. Structural townscape role:

F: Community involvement

21. Community involvement in management and development:
22. Appropriate provision for community:

G: Marketing

23. Marketing and promotion:
24. Provision of appropriate information:
25. Provision of appropriate educational / information:

H: Comments

Site ID: 132 Site Name: Highcombe Allotments

Typology: Allotments

Section C - Play Provision

Quality Score - 0

Value Score - 0

1. If a play area is within site, please note type (if known):

2. Is there play equipment on site? ☐

If so;

3. How many separate items of equipment?

+1 Per item

4. Which age groups are catered for? (+1 each)

☐ A. Under 5 years

☐ B. 5 to 11 years

☐ C. Over 11 years

5. Which play activities are provided for? (+1 each)

☐ A. Balancing

☐ E. Social Play

☐ I. Viewing

☐ B. Rocking

☐ F. Swinging

☐ J. Counting

☐ C. Climbing / Agility

☐ G. Rotating

☐ K. Touching

☐ D. Sliding

☐ H. Jumping

6. Is there impact absorbant surfacing around the equipment?

☐ +1

7. Is the play area fenced off from the rest of the open space?

☐ +1

If so;

8. Are there benches within the enclosure?

☐ +1

9. Are there litter bins within the enclosure?

☐ +1

10. Are gates outward opening?

☐ +1

11. Are gates self closing?

☐ +1

12. Is there a play area notice at the entrance stating dog free, children only and emergency contacts?

☐ +1

13. Is there space within the enclosure, separate from the equipped area, for informal play/ general?

☐ +1

14. Overall condition of play equipment (Score 1-3)

15. Is there other provision for play on site? ☐

16. If so, what? (Note condition for each feature, score 1-5)

A. MUGA

B. Interactive water play feature

C. Rebound wall

D. Skateboarding ramps

E. Youth shelter

F. Other

G. Overall condition of other play provision

17. Tick if scope for enhancement? ☐

Site ID: 132 Site Name: Highcombe Allotments

Typology: Allotments

Section D - Active Recreation / Sport Provision

Quality Score - 2

Value Score - 1

☐ Is this part of the site accessible?

Note the number and condition score for each type of facility present on the site (score 1 - 3)

	No.	Score	Details (e.g. pitch surface)
1. Athletics track	<input type="text"/>	<input type="text"/>	<input type="text"/>
2. Football pitch (full size)	<input type="text"/>	<input type="text"/>	<input type="text"/>
3. Football pitch (junior)	<input type="text"/>	<input type="text"/>	<input type="text"/>
4. Rugby pitch	<input type="text"/>	<input type="text"/>	<input type="text"/>
5. Cricket pitch	<input type="text"/>	<input type="text"/>	<input type="text"/>
6. Outdoor bowls	<input type="text"/>	<input type="text"/>	<input type="text"/>
7. Other pitch	<input type="text"/>	<input type="text"/>	<input type="text"/>
8. Golf	<input type="text"/>	<input type="text"/>	<input type="text"/>
9. Other facilities	<input type="text"/>	<input type="text"/>	<input type="text"/>

☐ Tick if scope for enhancement

Evidence of informal recreational use

10. What evidence of informal recreation was apparent at the time of the audit?

- | | | |
|---|---|---|
| <input type="checkbox"/> a. Walking / dog walking | <input checked="" type="checkbox"/> d. Sitting / relaxing | <input type="checkbox"/> g. Skateboarding |
| <input type="checkbox"/> b. Children's play | <input type="checkbox"/> e. Desire lines | <input type="checkbox"/> h. Cycling |
| <input type="checkbox"/> c. Teenagers 'hanging out' | <input type="checkbox"/> f. Horse riding | |

i. Other:

j: Overall provision for informal recreation (score 1-3):

☐ Tick if scope for enhancement

Basic amenities / site furniture provision

	Score (1-3)		Score (1-3)
<input type="checkbox"/> 27. Operational toilets	<input type="text"/>	<input type="checkbox"/> 35. Dog bins	<input type="text"/>
<input type="checkbox"/> 28. Disabled toilets	<input type="text"/>	<input type="checkbox"/> 36. Seating	<input type="text"/>
<input type="checkbox"/> 29. Staff office	<input type="text"/>	<input type="checkbox"/> 37. Nature trail	<input type="text"/>
<input type="checkbox"/> 30. Onsite car parking	<input type="text"/>	<input type="checkbox"/> 38. Trim trail	<input type="text"/>
<input type="checkbox"/> 31. Offsite car parking	<input type="text"/>	<input type="checkbox"/> 39. Drinking water fountain	<input type="text"/>
<input type="checkbox"/> 32. Cafe	<input type="text"/>	<input type="checkbox"/> 40. Lifebelts	<input type="text"/>
<input type="checkbox"/> 33. Community centre	<input type="text"/>	<input type="checkbox"/> 41. Public telephone	<input type="text"/>
<input type="checkbox"/> 34. Litter bins	<input type="text"/>	<input type="checkbox"/> 42. Cycle parking	<input type="text"/>

43. Other basic amenities:

☐ Tick if scope for enhancement

Section E - Multi-Functionality

Functions	Existing	Potential
1. Water attenuation	<input type="checkbox"/>	<input type="checkbox"/>
2. Reduce air pollution	<input type="checkbox"/>	<input type="checkbox"/>
3. Reduce noise pollution	<input type="checkbox"/>	<input type="checkbox"/>
4. Biodiversity/wildlife enhancement	<input type="checkbox"/>	<input checked="" type="checkbox"/>
5. Cultural heritage	<input type="checkbox"/>	<input type="checkbox"/>
6. Visual enhancement	<input type="checkbox"/>	<input type="checkbox"/>
7. Space for people/informal recreation	<input type="checkbox"/>	<input type="checkbox"/>
8. Play	<input type="checkbox"/>	<input type="checkbox"/>
9. Food growing	<input checked="" type="checkbox"/>	<input type="checkbox"/>
10. Separation function	<input checked="" type="checkbox"/>	<input type="checkbox"/>
Recommended for SINC designation <input type="checkbox"/> +2		

Comments

No access to site for the public, only to allotment holders.

MOL coincident with the open space

Site ID: 133 Site Name: Horn Park

Typology: Parks and gardens

Section A - Survey Information

Overall Quality Score - 91

Overall Value Score - 79

Date of audit: 01/06/2016

Time spent surveying: 45 minutes

Surveyor: TB

Survey site access: Whole site



Questions that contribute to the Quality score are in green

Questions that contribute to the Value score are in Yellow

Section A - Site Information

Quality Score - 6

Value Score - 6

Site ID: 133

Typology: Parks and gardens

Site name: Horn Park

Area (Ha): 6.72

Easting: 540848

Northing: 173521

Baseline Assessment - Planning Designations

National (Statutory) - Score of 3 if present

- ☐ Listed building
- ☐ Scheduled Monument
- ☐ Site of Special Scientific Interest (SSSI)
- ☐ National Nature Reserve (NNR)
- ☐ Green Belt
- ☐ AONB
- ☐ SPA

- ☐ SAC
- ☐ Ramsar
- ☐ World Heritage Site (and buffer)

National (Non-statutory) - Score of 3 if present

- ☐ EH Register of Historic Parks and Gardens
- ☐ Sustrans Cycle Routes
- ☐ Within a Flood Risk Zone

Site ID: 133

Site Name: Horn Park

Typology: Parks and gardens

Regional - Score of 2 if present

- ☐ Site of Importance for Nature Conservation (SINC)
- ☒ MOL
- ☒ Green Chain
- ☐ Regionally Important Geological and Geomorphological Site

Local - Score of 1 if present

- ☐ Conservation Area
- ☐ Local Nature Reserve
- ☐ Riverside Walk
- ☐ Community Open Space
- ☐ Area of Special Character
- ☐ Historic Landscape

Section A - Baseline Assessment - Community Involvement

- ☒ Is there a 'Friends of' group for this site? (+1)

Name of group: Friends of Horn Park

- ☒ Is there a programme of activities / events that take place at the site? (+1)

If so, score the quality of the events programme (0-5):

3

Section A - Baseline Assessment - Management

- ☐ Is there a full-time staff presence on site? (+1)
- ☒ Has the site achieved a Green Flag award? (+1)
- ☐ Has the site achieved a Green Pennant award? (+1)
- ☐ Has the site achieved a Green Heritage award? (+1)

Site ID: 133

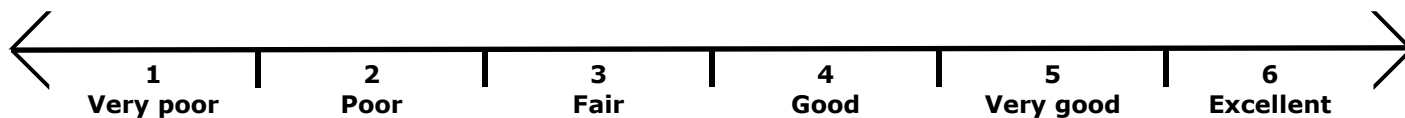
Site Name: Horn Park

Typology: Parks and gardens

Section B - Field Assessment

Quality Score - 56

Value Score - 31



A: Welcoming place

1. Welcoming:
2. Good and safe access:
3. Signage:
4. Equal access for all:
5. Site access:

B: Healthy, safe and secure

6. Safe equipment and facilities:
7. Personal security in open space:
8. Dog fouling:
9. Appropriate provision of facilities:
10. Quality of facilities:

C: Clean and well maintained

11. Litter and waste management:
12. Grounds maintenance and horticulture:
13. Building and infrastructure maintenance:

D: Sustainability

14. Environmental sustainability:
15. Waste minimisation:
16. Arboriculture and woodland management:

E: Conservation and heritage

17. Conservation of natural features, wild fauna and flora:
18. Conservation of landscape features:
19. Conservation of buildings and structures:
20. Structural townscape role:

F: Community involvement

21. Community involvement in management and development:
22. Appropriate provision for community:

G: Marketing

23. Marketing and promotion:
24. Provision of appropriate information:
25. Provision of appropriate educational / information:

H: Comments

Parks Team advised there are opening hours.

Site ID: 133

Site Name: Horn Park

Typology: Parks and gardens

Section C - Play Provision**Quality Score - 14****Value Score - 30**

1. If a play area is within site, please note type (if known): Neighbourhood playable space

2. Is there play equipment on site? ☒

If so;

3. How many separate items of equipment? 9 +1 Per item

4. Which age groups are catered for? (+1 each)

☒ A. Under 5 years☒ B. 5 to 11 years☒ C. Over 11 years

5. Which play activities are provided for? (+1 each)

☒ A. Balancing☒ E. Social Play☒ I. Viewing☒ B. Rocking☒ F. Swinging☐ J. Counting☒ C. Climbing / Agility☒ G. Rotating☐ K. Touching☒ D. Sliding☒ H. Jumping6. Is there impact absorbant surfacing around the equipment? ☒ +17. Is the play area fenced off from the rest of the open space? ☒ +1

If so;

8. Are there benches within the enclosure? ☒ +19. Are there litter bins within the enclosure? ☒ +110. Are gates outward opening? ☒ +111. Are gates self closing? ☒ +112. Is there a play area notice at the entrance stating dog free, children only and emergency contacts? ☒ +113. Is there space within the enclosure, separate from the equipped area, for informal play/ general? ☒ +1

14. Overall condition of play equipment (Score 1-3)

3

15. Is there other provision for play on site? ☒

16. If so, what? (Note condition for each feature, score 1-5)

A. MUGA

4

B. Interactive water play feature

C. Rebound wall

D. Skateboarding ramps

4

E. Youth shelter

F. Other

G. Overall condition of other play provision

3

17. Tick if scope for enhancement? ☒

Site ID: 133

Site Name: Horn Park

Typology: Parks and gardens

Section D - Active Recreation / Sport Provision

Quality Score - 15

Value Score - 12

☐ Is this part of the site accessible?

Note the number and condition score for each type of facility present on the site (score 1 - 3)

	No.	Score	Details (e.g. pitch surface)
1. Athletics track			
2. Football pitch (full size)	1	2	
3. Football pitch (junior)			
4. Rugby pitch			
5. Cricket pitch			
6. Outdoor bowls			
7. Other pitch			
8. Golf			
9. Other facilities	1	2	Ball court

☐ Tick if scope for enhancement**Evidence of informal recreational use**

10. What evidence of informal recreation was apparent at the time of the audit?

- | | | |
|--|---|--|
| <input checked="" type="checkbox"/> a. Walking / dog walking | <input checked="" type="checkbox"/> d. Sitting / relaxing | <input checked="" type="checkbox"/> g. Skateboarding |
| <input checked="" type="checkbox"/> b. Children's play | <input checked="" type="checkbox"/> e. Desire lines | <input type="checkbox"/> h. Cycling |
| <input checked="" type="checkbox"/> c. Teenagers 'hanging out' | <input type="checkbox"/> f. Horse riding | |

i. Other:

j: Overall provision for informal recreation (score 1-3):

3

☒ Tick if scope for enhancement**Basic amenities / site furniture provision**

	Score (1-3)		Score (1-3)
<input type="checkbox"/> 27. Operational toilets		<input checked="" type="checkbox"/> 35. Dog bins	2
<input type="checkbox"/> 28. Disabled toilets		<input checked="" type="checkbox"/> 36. Seating	2
<input type="checkbox"/> 29. Staff office		<input type="checkbox"/> 37. Nature trail	
<input type="checkbox"/> 30. Onsite car parking		<input type="checkbox"/> 38. Trim trail	
<input type="checkbox"/> 31. Offsite car parking		<input type="checkbox"/> 39. Drinking water fountain	
<input type="checkbox"/> 32. Cafe		<input type="checkbox"/> 40. Lifebelts	
<input type="checkbox"/> 33. Community centre		<input type="checkbox"/> 41. Public telephone	
<input checked="" type="checkbox"/> 34. Litter bins	2	<input checked="" type="checkbox"/> 42. Cycle parking	2

43. Other basic amenities: outdoor gym

☒ Tick if scope for enhancement

Section E - Multi-Functionality

Functions	Existing	Potential
1. Water attenuation	<input type="checkbox"/>	<input checked="" type="checkbox"/>
2. Reduce air pollution	<input checked="" type="checkbox"/>	<input type="checkbox"/>
3. Reduce noise pollution	<input checked="" type="checkbox"/>	<input checked="" type="checkbox"/>
4. Biodiversity/wildlife enhancement	<input checked="" type="checkbox"/>	<input checked="" type="checkbox"/>
5. Cultural heritage	<input type="checkbox"/>	<input type="checkbox"/>
6. Visual enhancement	<input checked="" type="checkbox"/>	<input type="checkbox"/>
7. Space for people/informal recreation	<input checked="" type="checkbox"/>	<input checked="" type="checkbox"/>
8. Play	<input checked="" type="checkbox"/>	<input type="checkbox"/>
9. Food growing	<input type="checkbox"/>	<input type="checkbox"/>
10. Separation function	<input checked="" type="checkbox"/>	<input checked="" type="checkbox"/>
Recommended for SINC designation		<input type="checkbox"/> +2

Comments

MOL coincident with the open space

MOL ID:

MOL83

MOL ID:

MOL84

Site ID: 134 Site Name: Hornfair Park

Typology: Parks and gardens

Section A - Survey Information

Overall Quality Score - 92

Overall Value Score - 84

Date of audit: 14/04/2016

Time spent surveying: 30

Surveyor: AG

Survey site access: Part site



Questions that contribute to the Quality score are in green

Questions that contribute to the Value score are in Yellow

Section A - Site Information

Quality Score - 0

Value Score - 10

Site ID: 134

Typology: Parks and gardens

Site name: Hornfair Park

Area (Ha): 9.93

Easting: 541962

Northing: 177138

Baseline Assessment - Planning Designations

National (Statutory) - Score of 3 if present

- ☐ Listed building
- ☐ Scheduled Monument
- ☐ Site of Special Scientific Interest (SSSI)
- ☐ National Nature Reserve (NNR)
- ☐ Green Belt
- ☐ AONB
- ☐ SPA

- ☐ SAC
- ☐ Ramsar
- ☐ World Heritage Site (and buffer)

National (Non-statutory) - Score of 3 if present

- ☐ EH Register of Historic Parks and Gardens
- ☐ Sustrans Cycle Routes
- ☒ Within a Flood Risk Zone

Site ID: 134

Site Name: Hornfair Park

Typology: Parks and gardens

Regional - Score of 2 if present

- ☐ Site of Importance for Nature Conservation (SINC)
- ☒ MOL
- ☒ Green Chain
- ☐ Regionally Important Geological and Geomorphological Site

Local - Score of 1 if present

- ☒ Conservation Area
- ☐ Local Nature Reserve
- ☐ Riverside Walk
- ☐ Community Open Space
- ☒ Area of Special Character
- ☐ Historic Landscape

Section A - Baseline Assessment - Community Involvement

- ☒ Is there a 'Friends of' group for this site? (+1)

Name of group: Friends of the Pet's Cemetery

- ☐ Is there a programme of activities / events that take place at the site? (+1)

If so, score the quality of the events programme (0-5):

0

Section A - Baseline Assessment - Management

- ☐ Is there a full-time staff presence on site? (+1)
- ☐ Has the site achieved a Green Flag award? (+1)
- ☐ Has the site achieved a Green Pennant award? (+1)
- ☐ Has the site achieved a Green Heritage award? (+1)

Site ID: 134 Site Name: Hornfair Park

Typology: Parks and gardens

Section B - Field Assessment

Quality Score - 54

Value Score - 26



A: Welcoming place

1. Welcoming:
2. Good and safe access:
3. Signage:
4. Equal access for all:
5. Site access:

B: Healthy, safe and secure

6. Safe equipment and facilities:
7. Personal security in open space:
8. Dog fouling:
9. Appropriate provision of facilities:
10. Quality of facilities:

C: Clean and well maintained

11. Litter and waste management:
12. Grounds maintenance and horticulture:
13. Building and infrastructure maintenance:

D: Sustainability

14. Environmental sustainability:
15. Waste minimisation:
16. Arboriculture and woodland management:

E: Conservation and heritage

17. Conservation of natural features, wild fauna and flora:
18. Conservation of landscape features:
19. Conservation of buildings and structures:
20. Structural townscape role:

F: Community involvement

21. Community involvement in management and development:
22. Appropriate provision for community:

G: Marketing

23. Marketing and promotion:
24. Provision of appropriate information:
25. Provision of appropriate educational / information:

H: Comments

Site ID: 134

Site Name: Hornfair Park

Typology: Parks and gardens

Section C - Play Provision**Quality Score - 11****Value Score - 27**

1. If a play area is within site, please note type (if known): Neighbourhood playable space

2. Is there play equipment on site? ☒

If so;

3. How many separate items of equipment? 10 +1 Per item

4. Which age groups are catered for? (+1 each)

☐ A. Under 5 years☒ B. 5 to 11 years☐ C. Over 11 years

5. Which play activities are provided for? (+1 each)

☒ A. Balancing☒ E. Social Play☒ I. Viewing☒ B. Rocking☒ F. Swinging☒ J. Counting☒ C. Climbing / Agility☐ G. Rotating☒ K. Touching☒ D. Sliding☐ H. Jumping6. Is there impact absorbant surfacing around the equipment? ☒ +17. Is the play area fenced off from the rest of the open space? ☒ +1

If so;

8. Are there benches within the enclosure? ☒ +19. Are there litter bins within the enclosure? ☒ +110. Are gates outward opening? ☒ +111. Are gates self closing? ☐ +112. Is there a play area notice at the entrance stating dog free, children only and emergency contacts? ☒ +113. Is there space within the enclosure, separate from the equipped area, for informal play/ general? ☐ +1

14. Overall condition of play equipment (Score 1-3)

2

15. Is there other provision for play on site? ☒

16. If so, what? (Note condition for each feature, score 1-5)

A. MUGA

3

B. Interactive water play feature

C. Rebound wall

D. Skateboarding ramps

E. Youth shelter

F. Other

3

G. Overall condition of other play provision

3

17. Tick if scope for enhancement? ☒

Site ID: 134

Site Name: Hornfair Park

Typology: Parks and gardens

Section D - Active Recreation / Sport Provision

Quality Score - 27

Value Score - 21

☐ Is this part of the site accessible?

Note the number and condition score for each type of facility present on the site (score 1 - 3)

	No.	Score	Details (e.g. pitch surface)
1. Athletics track			
2. Football pitch (full size)	2	2	
3. Football pitch (junior)	2	2	
4. Rugby pitch			
5. Cricket pitch			
6. Outdoor bowls			
7. Other pitch	4	3	Tennis Courts
8. Golf			
9. Other facilities	2	3	Lido and paddling pool

☒ Tick if scope for enhancement**Evidence of informal recreational use**

10. What evidence of informal recreation was apparent at the time of the audit?

- | | | |
|--|---|--|
| <input checked="" type="checkbox"/> a. Walking / dog walking | <input checked="" type="checkbox"/> d. Sitting / relaxing | <input checked="" type="checkbox"/> g. Skateboarding |
| <input checked="" type="checkbox"/> b. Children's play | <input type="checkbox"/> e. Desire lines | <input type="checkbox"/> h. Cycling |
| <input type="checkbox"/> c. Teenagers 'hanging out' | <input type="checkbox"/> f. Horse riding | |

i. Other: BMX Cycling

j: Overall provision for informal recreation (score 1-3): 2

☒ Tick if scope for enhancement**Basic amenities / site furniture provision**

	Score (1-3)		Score (1-3)
<input checked="" type="checkbox"/> 27. Operational toilets	2	<input checked="" type="checkbox"/> 35. Dog bins	2
<input checked="" type="checkbox"/> 28. Disabled toilets	2	<input checked="" type="checkbox"/> 36. Seating	2
<input checked="" type="checkbox"/> 29. Staff office	2	<input type="checkbox"/> 37. Nature trail	
<input checked="" type="checkbox"/> 30. Onsite car parking	3	<input type="checkbox"/> 38. Trim trail	
<input type="checkbox"/> 31. Offsite car parking		<input type="checkbox"/> 39. Drinking water fountain	
<input type="checkbox"/> 32. Cafe		<input type="checkbox"/> 40. Lifebelts	
<input type="checkbox"/> 33. Community centre		<input type="checkbox"/> 41. Public telephone	
<input checked="" type="checkbox"/> 34. Litter bins	2	<input type="checkbox"/> 42. Cycle parking	

43. Other basic amenities:

☒ Tick if scope for enhancement

Section E - Multi-Functionality

Functions	Existing	Potential
1. Water attenuation	<input checked="" type="checkbox"/>	<input checked="" type="checkbox"/>
2. Reduce air pollution	<input checked="" type="checkbox"/>	<input checked="" type="checkbox"/>
3. Reduce noise pollution	<input type="checkbox"/>	<input type="checkbox"/>
4. Biodiversity/wildlife enhancement	<input checked="" type="checkbox"/>	<input checked="" type="checkbox"/>
5. Cultural heritage	<input type="checkbox"/>	<input type="checkbox"/>
6. Visual enhancement	<input type="checkbox"/>	<input type="checkbox"/>
7. Space for people/informal recreation	<input checked="" type="checkbox"/>	<input checked="" type="checkbox"/>
8. Play	<input checked="" type="checkbox"/>	<input type="checkbox"/>
9. Food growing	<input type="checkbox"/>	<input type="checkbox"/>
10. Separation function	<input type="checkbox"/>	<input type="checkbox"/>
Recommended for SINC designation <input type="checkbox"/> +2		

Comments

MOL coincident with the open space

MOL ID:

MOL31

MOL ID:

MOL31

Site ID: 135 Site Name: Humber Road Allotments

Typology: Allotments

Section A - Survey Information

Overall Quality Score - 45

Overall Value Score - 19

Date of audit: 13/04/2016

Time spent surveying: 10 mins

Surveyor: MG

Survey site access: No access



Questions that contribute to the Quality score are in green

Questions that contribute to the Value score are in Yellow

Section A - Site Information

Quality Score - 0

Value Score - 4

Site ID: 135

Typology: Allotments

Site name: Humber Road Allotments

Area (Ha): 0.35

Easting: 539882

Northing: 177961

Baseline Assessment - Planning Designations

National (Statutory) - Score of 3 if present

- ☐ Listed building
- ☐ Scheduled Monument
- ☐ Site of Special Scientific Interest (SSSI)
- ☐ National Nature Reserve (NNR)
- ☐ Green Belt
- ☐ AONB
- ☐ SPA

- ☐ SAC
- ☐ Ramsar
- ☐ World Heritage Site (and buffer)

National (Non-statutory) - Score of 3 if present

- ☐ EH Register of Historic Parks and Gardens
- ☐ Sustrans Cycle Routes
- ☐ Within a Flood Risk Zone

Site ID: 135 Site Name: Humber Road Allotments

Typology: Allotments

Regional - Score of 2 if present

- ☒ Site of Importance for Nature Conservation (SINC)
- ☐ MOL
- ☐ Green Chain
- ☐ Regionally Important Geological and Geomorphological Site

Local - Score of 1 if present

- ☒ Conservation Area
- ☐ Local Nature Reserve
- ☐ Riverside Walk
- ☒ Community Open Space
- ☐ Area of Special Character
- ☐ Historic Landscape

Section A - Baseline Assessment - Community Involvement

☐ Is there a 'Friends of' group for this site? (+1)

Name of group:

☐ Is there a programme of activities / events that take place at the site? (+1)

If so, score the quality of the events programme (0-5):

0

Section A - Baseline Assessment - Management

- ☐ Is there a full-time staff presence on site? (+1)
- ☐ Has the site achieved a Green Flag award? (+1)
- ☐ Has the site achieved a Green Pennant award? (+1)
- ☐ Has the site achieved a Green Heritage award? (+1)

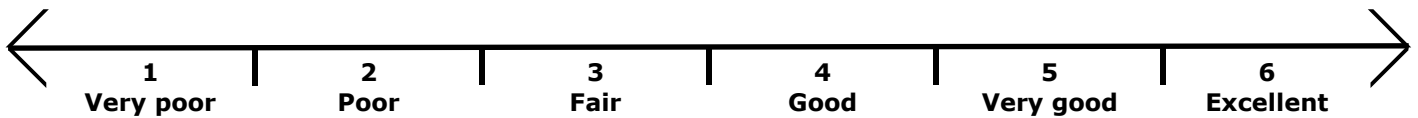
Site ID: 135 Site Name: Humber Road Allotments

Typology: Allotments

Section B - Field Assessment

Quality Score - 43

Value Score - 15



A: Welcoming place

1. Welcoming:
2. Good and safe access:
3. Signage:
4. Equal access for all:
5. Site access:

B: Healthy, safe and secure

6. Safe equipment and facilities:
7. Personal security in open space:
8. Dog fouling:
9. Appropriate provision of facilities:
10. Quality of facilities:

C: Clean and well maintained

11. Litter and waste management:
12. Grounds maintenance and horticulture:
13. Building and infrastructure maintenance:

D: Sustainability

14. Environmental sustainability:
15. Waste minimisation:
16. Arboriculture and woodland management:

E: Conservation and heritage

17. Conservation of natural features, wild fauna and flora:
18. Conservation of landscape features:
19. Conservation of buildings and structures:
20. Structural townscape role:

F: Community involvement

21. Community involvement in management and development:
22. Appropriate provision for community:

G: Marketing

23. Marketing and promotion:
24. Provision of appropriate information:
25. Provision of appropriate educational / information:

H: Comments

Private allotments off Humber Road - on steep land so little in the way of disabled access.

Site ID: 135

Site Name: Humber Road Allotments

Typology: Allotments

Section C - Play Provision

Quality Score - 0

Value Score - 0

1. If a play area is within site, please note type (if known):

2. Is there play equipment on site? ☐

If so;

3. How many separate items of equipment?

+1 Per item

4. Which age groups are catered for? (+1 each)

☐ A. Under 5 years

☐ B. 5 to 11 years

☐ C. Over 11 years

5. Which play activities are provided for? (+1 each)

☐ A. Balancing

☐ E. Social Play

☐ I. Viewing

☐ B. Rocking

☐ F. Swinging

☐ J. Counting

☐ C. Climbing / Agility

☐ G. Rotating

☐ K. Touching

☐ D. Sliding

☐ H. Jumping

6. Is there impact absorbant surfacing around the equipment?

☐ +1

7. Is the play area fenced off from the rest of the open space?

☐ +1

If so;

8. Are there benches within the enclosure?

☐ +1

9. Are there litter bins within the enclosure?

☐ +1

10. Are gates outward opening?

☐ +1

11. Are gates self closing?

☐ +1

12. Is there a play area notice at the entrance stating dog free, children only and emergency contacts?

☐ +1

13. Is there space within the enclosure, separate from the equipped area, for informal play/ general?

☐ +1

14. Overall condition of play equipment (Score 1-3)

15. Is there other provision for play on site? ☐

16. If so, what? (Note condition for each feature, score 1-5)

A. MUGA

B. Interactive water play feature

C. Rebound wall

D. Skateboarding ramps

E. Youth shelter

F. Other

G. Overall condition of other play provision

17. Tick if scope for enhancement? ☐

Site ID: 135 Site Name: Humber Road Allotments

Typology: Allotments

Section D - Active Recreation / Sport Provision

Quality Score - 2

Value Score - 0

☐ Is this part of the site accessible?

Note the number and condition score for each type of facility present on the site (score 1 - 3)

	No.	Score	Details (e.g. pitch surface)
1. Athletics track	<input type="text"/>	<input type="text"/>	<input type="text"/>
2. Football pitch (full size)	<input type="text"/>	<input type="text"/>	<input type="text"/>
3. Football pitch (junior)	<input type="text"/>	<input type="text"/>	<input type="text"/>
4. Rugby pitch	<input type="text"/>	<input type="text"/>	<input type="text"/>
5. Cricket pitch	<input type="text"/>	<input type="text"/>	<input type="text"/>
6. Outdoor bowls	<input type="text"/>	<input type="text"/>	<input type="text"/>
7. Other pitch	<input type="text"/>	<input type="text"/>	<input type="text"/>
8. Golf	<input type="text"/>	<input type="text"/>	<input type="text"/>
9. Other facilities	<input type="text"/>	<input type="text"/>	<input type="text"/>

☐ Tick if scope for enhancement

Evidence of informal recreational use

10. What evidence of informal recreation was apparent at the time of the audit?

- | | | |
|---|--|---|
| <input type="checkbox"/> a. Walking / dog walking | <input type="checkbox"/> d. Sitting / relaxing | <input type="checkbox"/> g. Skateboarding |
| <input type="checkbox"/> b. Children's play | <input type="checkbox"/> e. Desire lines | <input type="checkbox"/> h. Cycling |
| <input type="checkbox"/> c. Teenagers 'hanging out' | <input type="checkbox"/> f. Horse riding | |

i. Other:

j: Overall provision for informal recreation (score 1-3):

☐ Tick if scope for enhancement

Basic amenities / site furniture provision

	Score (1-3)		Score (1-3)
<input type="checkbox"/> 27. Operational toilets	<input type="text"/>	<input type="checkbox"/> 35. Dog bins	<input type="text"/>
<input type="checkbox"/> 28. Disabled toilets	<input type="text"/>	<input type="checkbox"/> 36. Seating	<input type="text"/>
<input type="checkbox"/> 29. Staff office	<input type="text"/>	<input type="checkbox"/> 37. Nature trail	<input type="text"/>
<input type="checkbox"/> 30. Onsite car parking	<input type="text"/>	<input type="checkbox"/> 38. Trim trail	<input type="text"/>
<input type="checkbox"/> 31. Offsite car parking	<input type="text"/>	<input type="checkbox"/> 39. Drinking water fountain	<input type="text"/>
<input type="checkbox"/> 32. Cafe	<input type="text"/>	<input type="checkbox"/> 40. Lifebelts	<input type="text"/>
<input type="checkbox"/> 33. Community centre	<input type="text"/>	<input type="checkbox"/> 41. Public telephone	<input type="text"/>
<input type="checkbox"/> 34. Litter bins	<input type="text"/>	<input type="checkbox"/> 42. Cycle parking	<input type="text"/>

43. Other basic amenities:

☒ Tick if scope for enhancement

Section E - Multi-Functionality

Functions	Existing	Potential
1. Water attenuation	<input checked="" type="checkbox"/>	<input checked="" type="checkbox"/>
2. Reduce air pollution	<input checked="" type="checkbox"/>	<input checked="" type="checkbox"/>
3. Reduce noise pollution	<input type="checkbox"/>	<input type="checkbox"/>
4. Biodiversity/wildlife enhancement	<input type="checkbox"/>	<input checked="" type="checkbox"/>
5. Cultural heritage	<input type="checkbox"/>	<input type="checkbox"/>
6. Visual enhancement	<input type="checkbox"/>	<input checked="" type="checkbox"/>
7. Space for people/informal recreation	<input type="checkbox"/>	<input type="checkbox"/>
8. Play	<input type="checkbox"/>	<input type="checkbox"/>
9. Food growing	<input checked="" type="checkbox"/>	<input type="checkbox"/>
10. Separation function	<input type="checkbox"/>	<input type="checkbox"/>

Recommended for SINC designation ☐ +2

Comments

MOL coincident with the open space

Site ID: 136 Site Name: Oxleas Woodlands (Jack Wood)

Typology: Natural and semi-natural greenspace

Section A - Survey Information

Overall Quality Score - 77

Overall Value Score - 57

Date of audit: 21/04/2016

Time spent surveying: 10 mins

Surveyor: AC

Survey site access: Whole site



Questions that contribute to the Quality score are in green

Questions that contribute to the Value score are in Yellow

Section A - Site Information

Quality Score - 4

Value Score - 16

Site ID: 136

Typology: Natural and semi-natural greenspace

Site name: Oxleas Woodlands (Jack Wood)

Area (Ha): 19.53

Easting: 543524

Northing: 176106

Baseline Assessment - Planning Designations

National (Statutory) - Score of 3 if present

- ☐ Listed building
- ☐ Scheduled Monument
- ☒ Site of Special Scientific Interest (SSSI)
- ☐ National Nature Reserve (NNR)
- ☐ Green Belt
- ☐ AONB
- ☐ SPA

- ☐ SAC
- ☐ Ramsar
- ☐ World Heritage Site (and buffer)

National (Non-statutory) - Score of 3 if present

- ☐ EH Register of Historic Parks and Gardens
- ☐ Sustrans Cycle Routes
- ☒ Within a Flood Risk Zone

Site ID: 136 Site Name: Oxleas Woodlands (Jack Wood)

Typology: Natural and semi-natural greenspace

Regional - Score of 2 if present

- ☒ Site of Importance for Nature Conservation (SINC)
- ☒ MOL
- ☒ Green Chain
- ☐ Regionally Important Geological and Geomorphological Site

Local - Score of 1 if present

- ☐ Conservation Area
- ☒ Local Nature Reserve
- ☐ Riverside Walk
- ☐ Community Open Space
- ☒ Area of Special Character
- ☐ Historic Landscape

Section A - Baseline Assessment - Community Involvement

- ☒ Is there a 'Friends of' group for this site? (+1)

Name of group: Shooters Hill Working Party

- ☒ Is there a programme of activities / events that take place at the site? (+1)

If so, score the quality of the events programme (0-5):

3

Section A - Baseline Assessment - Management

- ☒ Is there a full-time staff presence on site? (+1)
- ☐ Has the site achieved a Green Flag award? (+1)
- ☐ Has the site achieved a Green Pennant award? (+1)
- ☐ Has the site achieved a Green Heritage award? (+1)

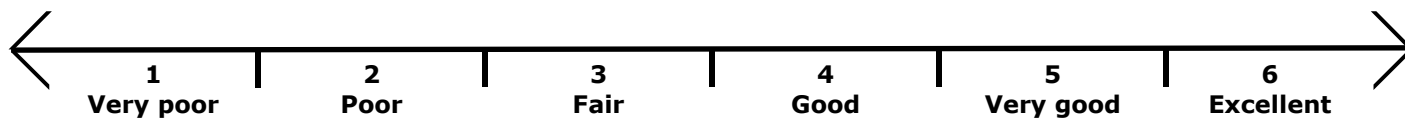
Site ID: 136 Site Name: Oxleas Woodlands (Jack Wood)

Typology: Natural and semi-natural greenspace

Section B - Field Assessment

Quality Score - 53

Value Score - 30



A: Welcoming place

1. Welcoming:
2. Good and safe access:
3. Signage:
4. Equal access for all:
5. Site access:

B: Healthy, safe and secure

6. Safe equipment and facilities:
7. Personal security in open space:
8. Dog fouling:
9. Appropriate provision of facilities:
10. Quality of facilities:

C: Clean and well maintained

11. Litter and waste management:
12. Grounds maintenance and horticulture:
13. Building and infrastructure maintenance:

D: Sustainability

14. Environmental sustainability:
15. Waste minimisation:
16. Arboriculture and woodland management:

E: Conservation and heritage

17. Conservation of natural features, wild fauna and flora:
18. Conservation of landscape features:
19. Conservation of buildings and structures:
20. Structural townscape role:

F: Community involvement

21. Community involvement in management and development:
22. Appropriate provision for community:

G: Marketing

23. Marketing and promotion:
24. Provision of appropriate information:
25. Provision of appropriate educational / information:

H: Comments

Site ID: 136 Site Name: Oxleas Woodlands (Jack Wood)

Typology: Natural and semi-natural greenspace

Section C - Play Provision

Quality Score - 0

Value Score - 0

1. If a play area is within site, please note type (if known):

2. Is there play equipment on site? ☐

If so;

3. How many separate items of equipment?

+1 Per item

4. Which age groups are catered for? (+1 each)

☐ A. Under 5 years

☐ B. 5 to 11 years

☐ C. Over 11 years

5. Which play activities are provided for? (+1 each)

☐ A. Balancing

☐ E. Social Play

☐ I. Viewing

☐ B. Rocking

☐ F. Swinging

☐ J. Counting

☐ C. Climbing / Agility

☐ G. Rotating

☐ K. Touching

☐ D. Sliding

☐ H. Jumping

6. Is there impact absorbant surfacing around the equipment?

☐ +1

7. Is the play area fenced off from the rest of the open space?

☐ +1

If so;

8. Are there benches within the enclosure?

☐ +1

9. Are there litter bins within the enclosure?

☐ +1

10. Are gates outward opening?

☐ +1

11. Are gates self closing?

☐ +1

12. Is there a play area notice at the entrance stating dog free, children only and emergency contacts?

☐ +1

13. Is there space within the enclosure, separate from the equipped area, for informal play/ general?

☐ +1

14. Overall condition of play equipment (Score 1-3)

15. Is there other provision for play on site? ☐

16. If so, what? (Note condition for each feature, score 1-5)

A. MUGA

B. Interactive water play feature

C. Rebound wall

D. Skateboarding ramps

E. Youth shelter

F. Other

G. Overall condition of other play provision

17. Tick if scope for enhancement? ☐

Site ID: 136 Site Name: Oxleas Woodlands (Jack Wood)

Typology: Natural and semi-natural greenspace

Section D - Active Recreation / Sport Provision

Quality Score - 20

Value Score - 11

☐ Is this part of the site accessible?

Note the number and condition score for each type of facility present on the site (score 1 - 3)

	No.	Score	Details (e.g. pitch surface)
1. Athletics track	<input type="text"/>	<input type="text"/>	<input type="text"/>
2. Football pitch (full size)	<input type="text"/>	<input type="text"/>	<input type="text"/>
3. Football pitch (junior)	<input type="text"/>	<input type="text"/>	<input type="text"/>
4. Rugby pitch	<input type="text"/>	<input type="text"/>	<input type="text"/>
5. Cricket pitch	<input type="text"/>	<input type="text"/>	<input type="text"/>
6. Outdoor bowls	<input type="text"/>	<input type="text"/>	<input type="text"/>
7. Other pitch	<input type="text"/>	<input type="text"/>	<input type="text"/>
8. Golf	<input type="text"/>	<input type="text"/>	<input type="text"/>
9. Other facilities	<input type="text"/>	<input type="text"/>	<input type="text"/>

☐ Tick if scope for enhancement

Evidence of informal recreational use

10. What evidence of informal recreation was apparent at the time of the audit?

- | | | |
|--|---|---|
| <input checked="" type="checkbox"/> a. Walking / dog walking | <input checked="" type="checkbox"/> d. Sitting / relaxing | <input type="checkbox"/> g. Skateboarding |
| <input type="checkbox"/> b. Children's play | <input checked="" type="checkbox"/> e. Desire lines | <input type="checkbox"/> h. Cycling |
| <input type="checkbox"/> c. Teenagers 'hanging out' | <input type="checkbox"/> f. Horse riding | |

i. Other:

j: Overall provision for informal recreation (score 1-3):

☒ Tick if scope for enhancement

Basic amenities / site furniture provision

	Score (1-3)		Score (1-3)
<input checked="" type="checkbox"/> 27. Operational toilets	<input type="text" value="2"/>	<input checked="" type="checkbox"/> 35. Dog bins	<input type="text" value="2"/>
<input checked="" type="checkbox"/> 28. Disabled toilets	<input type="text" value="2"/>	<input checked="" type="checkbox"/> 36. Seating	<input type="text" value="2"/>
<input type="checkbox"/> 29. Staff office	<input type="text"/>	<input checked="" type="checkbox"/> 37. Nature trail	<input type="text" value="2"/>
<input checked="" type="checkbox"/> 30. Onsite car parking	<input type="text" value="2"/>	<input type="checkbox"/> 38. Trim trail	<input type="text"/>
<input type="checkbox"/> 31. Offsite car parking	<input type="text"/>	<input type="checkbox"/> 39. Drinking water fountain	<input type="text" value="3"/>
<input checked="" type="checkbox"/> 32. Cafe	<input type="text" value="2"/>	<input type="checkbox"/> 40. Lifebelts	<input type="text"/>
<input type="checkbox"/> 33. Community centre	<input type="text"/>	<input type="checkbox"/> 41. Public telephone	<input type="text"/>
<input checked="" type="checkbox"/> 34. Litter bins	<input type="text" value="2"/>	<input type="checkbox"/> 42. Cycle parking	<input type="text"/>

43. Other basic amenities:

☒ Tick if scope for enhancement

Site ID:

136

Site Name:

Oxleas Woodlands (Jack Wood)

Typology:

Natural and semi-natural greenspace

Section E - Multi-Functionality

Functions	Existing	Potential
1. Water attenuation	<input type="checkbox"/>	<input checked="" type="checkbox"/>
2. Reduce air pollution	<input checked="" type="checkbox"/>	<input checked="" type="checkbox"/>
3. Reduce noise pollution	<input checked="" type="checkbox"/>	<input checked="" type="checkbox"/>
4. Biodiversity/wildlife enhancement	<input checked="" type="checkbox"/>	<input checked="" type="checkbox"/>
5. Cultural heritage	<input type="checkbox"/>	<input type="checkbox"/>
6. Visual enhancement	<input type="checkbox"/>	<input type="checkbox"/>
7. Space for people/informal recreation	<input checked="" type="checkbox"/>	<input checked="" type="checkbox"/>
8. Play	<input type="checkbox"/>	<input type="checkbox"/>
9. Food growing	<input type="checkbox"/>	<input type="checkbox"/>
10. Separation function	<input checked="" type="checkbox"/>	<input type="checkbox"/>

Recommended for SINC designation

☐ +2

Comments

SINC

Site Number:

M016a

Subsection:

AC55

Name:

Shooters Hill Woodlands

Site Number:

GrBI16

Subsection:

AC42

Name:

Oxleas Meadow

MOL

MOL ID:

MOL58

MOL ID:

MOL58

MOL ID:

MOL58

Site ID: 137 Site Name: Jason Walk

Typology: Amenity greenspace

Section A - Survey Information

Overall Quality Score - 47

Overall Value Score - 26

Date of audit: 27/04/2016

Time spent surveying: 10 minutes

Surveyor: TB

Survey site access: Whole site



Questions that contribute to the Quality score are in green

Questions that contribute to the Value score are in Yellow

Section A - Site Information

Quality Score - 0

Value Score - 3

Site ID: 137

Typology: Amenity greenspace

Site name: Jason Walk

Area (Ha): 0.79

Easting: 543178

Northing: 171871

Baseline Assessment - Planning Designations

National (Statutory) - Score of 3 if present

- ☐ Listed building
- ☐ Scheduled Monument
- ☐ Site of Special Scientific Interest (SSSI)
- ☐ National Nature Reserve (NNR)
- ☐ Green Belt
- ☐ AONB
- ☐ SPA

- ☐ SAC
- ☐ Ramsar
- ☐ World Heritage Site (and buffer)

National (Non-statutory) - Score of 3 if present

- ☐ EH Register of Historic Parks and Gardens
- ☒ Sustrans Cycle Routes
- ☐ Within a Flood Risk Zone

Site ID: 137 Site Name: Jason Walk

Typology: Amenity greenspace

Regional - Score of 2 if present

- ☐ Site of Importance for Nature Conservation (SINC)
- ☐ MOL
- ☐ Green Chain
- ☐ Regionally Important Geological and Geomorphological Site

Local - Score of 1 if present

- ☐ Conservation Area
- ☐ Local Nature Reserve
- ☐ Riverside Walk
- ☐ Community Open Space
- ☐ Area of Special Character
- ☐ Historic Landscape

Section A - Baseline Assessment - Community Involvement

- ☐ Is there a 'Friends of' group for this site? (+1)

Name of group:

- ☐ Is there a programme of activities / events that take place at the site? (+1)

If so, score the quality of the events programme (0-5):

0

Section A - Baseline Assessment - Management

- ☐ Is there a full-time staff presence on site? (+1)
- ☐ Has the site achieved a Green Flag award? (+1)
- ☐ Has the site achieved a Green Pennant award? (+1)
- ☐ Has the site achieved a Green Heritage award? (+1)

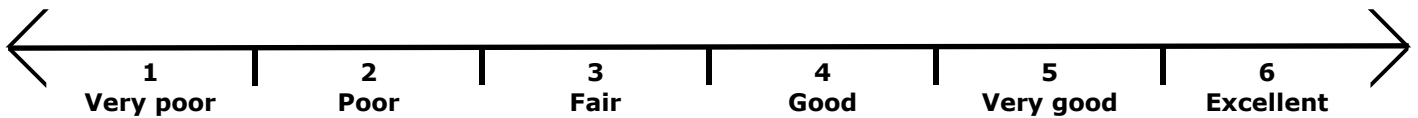
Site ID: 137 Site Name: Jason Walk

Typology: Amenity greenspace

Section B - Field Assessment

Quality Score - 45

Value Score - 22



A: Welcoming place

1. Welcoming:
2. Good and safe access:
3. Signage:
4. Equal access for all:
5. Site access:

B: Healthy, safe and secure

6. Safe equipment and facilities:
7. Personal security in open space:
8. Dog fouling:
9. Appropriate provision of facilities:
10. Quality of facilities:

C: Clean and well maintained

11. Litter and waste management:
12. Grounds maintenance and horticulture:
13. Building and infrastructure maintenance:

D: Sustainability

14. Environmental sustainability:
15. Waste minimisation:
16. Arboriculture and woodland management:

E: Conservation and heritage

17. Conservation of natural features, wild fauna and flora:
18. Conservation of landscape features:
19. Conservation of buildings and structures:
20. Structural townscape role:

F: Community involvement

21. Community involvement in management and development:
22. Appropriate provision for community:

G: Marketing

23. Marketing and promotion:
24. Provision of appropriate information:
25. Provision of appropriate educational / information:

H: Comments

Site ID: 137

Site Name: Jason Walk

Typology: Amenity greenspace

Section C - Play Provision

Quality Score - 0

Value Score - 0

1. If a play area is within site, please note type (if known):

2. Is there play equipment on site? ☐

If so;

3. How many separate items of equipment?

+1 Per item

4. Which age groups are catered for? (+1 each)

☐ A. Under 5 years

☐ B. 5 to 11 years

☐ C. Over 11 years

5. Which play activities are provided for? (+1 each)

☐ A. Balancing

☐ E. Social Play

☐ I. Viewing

☐ B. Rocking

☐ F. Swinging

☐ J. Counting

☐ C. Climbing / Agility

☐ G. Rotating

☐ K. Touching

☐ D. Sliding

☐ H. Jumping

6. Is there impact absorbant surfacing around the equipment?

☐ +1

7. Is the play area fenced off from the rest of the open space?

☐ +1

If so;

8. Are there benches within the enclosure?

☐ +1

9. Are there litter bins within the enclosure?

☐ +1

10. Are gates outward opening?

☐ +1

11. Are gates self closing?

☐ +1

12. Is there a play area notice at the entrance stating dog free, children only and emergency contacts?

☐ +1

13. Is there space within the enclosure, separate from the equipped area, for informal play/ general?

☐ +1

14. Overall condition of play equipment (Score 1-3)

15. Is there other provision for play on site? ☐

16. If so, what? (Note condition for each feature, score 1-5)

A. MUGA

B. Interactive water play feature

C. Rebound wall

D. Skateboarding ramps

E. Youth shelter

F. Other

G. Overall condition of other play provision

17. Tick if scope for enhancement? ☒

Site ID: 137 Site Name: Jason Walk

Typology: Amenity greenspace

Section D - Active Recreation / Sport Provision

Quality Score - 2

Value Score - 1

☐ Is this part of the site accessible?

Note the number and condition score for each type of facility present on the site (score 1 - 3)

	No.	Score	Details (e.g. pitch surface)
1. Athletics track	<input type="text"/>	<input type="text"/>	<input type="text"/>
2. Football pitch (full size)	<input type="text"/>	<input type="text"/>	<input type="text"/>
3. Football pitch (junior)	<input type="text"/>	<input type="text"/>	<input type="text"/>
4. Rugby pitch	<input type="text"/>	<input type="text"/>	<input type="text"/>
5. Cricket pitch	<input type="text"/>	<input type="text"/>	<input type="text"/>
6. Outdoor bowls	<input type="text"/>	<input type="text"/>	<input type="text"/>
7. Other pitch	<input type="text"/>	<input type="text"/>	<input type="text"/>
8. Golf	<input type="text"/>	<input type="text"/>	<input type="text"/>
9. Other facilities	<input type="text"/>	<input type="text"/>	<input type="text"/>

☐ Tick if scope for enhancement

Evidence of informal recreational use

10. What evidence of informal recreation was apparent at the time of the audit?

- | | | |
|--|--|---|
| <input checked="" type="checkbox"/> a. Walking / dog walking | <input type="checkbox"/> d. Sitting / relaxing | <input type="checkbox"/> g. Skateboarding |
| <input type="checkbox"/> b. Children's play | <input type="checkbox"/> e. Desire lines | <input type="checkbox"/> h. Cycling |
| <input type="checkbox"/> c. Teenagers 'hanging out' | <input type="checkbox"/> f. Horse riding | |

i. Other:

j: Overall provision for informal recreation (score 1-3):

☐ Tick if scope for enhancement

Basic amenities / site furniture provision

	Score (1-3)		Score (1-3)
<input type="checkbox"/> 27. Operational toilets	<input type="text"/>	<input type="checkbox"/> 35. Dog bins	<input type="text"/>
<input type="checkbox"/> 28. Disabled toilets	<input type="text"/>	<input type="checkbox"/> 36. Seating	<input type="text"/>
<input type="checkbox"/> 29. Staff office	<input type="text"/>	<input type="checkbox"/> 37. Nature trail	<input type="text"/>
<input type="checkbox"/> 30. Onsite car parking	<input type="text"/>	<input type="checkbox"/> 38. Trim trail	<input type="text"/>
<input type="checkbox"/> 31. Offsite car parking	<input type="text"/>	<input type="checkbox"/> 39. Drinking water fountain	<input type="text"/>
<input type="checkbox"/> 32. Cafe	<input type="text"/>	<input type="checkbox"/> 40. Lifebelts	<input type="text"/>
<input type="checkbox"/> 33. Community centre	<input type="text"/>	<input type="checkbox"/> 41. Public telephone	<input type="text"/>
<input type="checkbox"/> 34. Litter bins	<input type="text"/>	<input type="checkbox"/> 42. Cycle parking	<input type="text"/>

43. Other basic amenities:

☒ Tick if scope for enhancement

Section E - Multi-Functionality

Functions	Existing	Potential
1. Water attenuation	<input type="checkbox"/>	<input type="checkbox"/>
2. Reduce air pollution	<input type="checkbox"/>	<input checked="" type="checkbox"/>
3. Reduce noise pollution	<input type="checkbox"/>	<input type="checkbox"/>
4. Biodiversity/wildlife enhancement	<input type="checkbox"/>	<input checked="" type="checkbox"/>
5. Cultural heritage	<input type="checkbox"/>	<input type="checkbox"/>
6. Visual enhancement	<input checked="" type="checkbox"/>	<input checked="" type="checkbox"/>
7. Space for people/informal recreation	<input type="checkbox"/>	<input checked="" type="checkbox"/>
8. Play	<input type="checkbox"/>	<input checked="" type="checkbox"/>
9. Food growing	<input type="checkbox"/>	<input type="checkbox"/>
10. Separation function	<input checked="" type="checkbox"/>	<input checked="" type="checkbox"/>
Recommended for SINC designation		<input type="checkbox"/> +2

Comments

MOL coincident with the open space

Site ID: 138 Site Name: Joan Crescent

Typology: Amenity greenspace

Section A - Survey Information

Overall Quality Score - 48

Overall Value Score - 32

Date of audit: 26/04/2016

Time spent surveying: 15 mins

Surveyor: TB

Survey site access: Whole site



Questions that contribute to the Quality score are in green

Questions that contribute to the Value score are in Yellow

Section A - Site Information

Quality Score - 0

Value Score - 5

Site ID: 138

Typology: Amenity greenspace

Site name: Joan Crescent

Area (Ha): 0.35

Easting: 542010

Northing: 173473

Baseline Assessment - Planning Designations

National (Statutory) - Score of 3 if present

- ☐ Listed building
- ☐ Scheduled Monument
- ☐ Site of Special Scientific Interest (SSSI)
- ☐ National Nature Reserve (NNR)
- ☐ Green Belt
- ☐ AONB
- ☐ SPA

- ☐ SAC
- ☐ Ramsar
- ☐ World Heritage Site (and buffer)

National (Non-statutory) - Score of 3 if present

- ☐ EH Register of Historic Parks and Gardens
- ☒ Sustrans Cycle Routes
- ☐ Within a Flood Risk Zone

Site ID: 138 Site Name: Joan Crescent

Typology: Amenity greenspace

Regional - Score of 2 if present

- ☐ Site of Importance for Nature Conservation (SINC)
- ☒ MOL
- ☐ Green Chain
- ☐ Regionally Important Geological and Geomorphological Site

Local - Score of 1 if present

- ☐ Conservation Area
- ☐ Local Nature Reserve
- ☐ Riverside Walk
- ☐ Community Open Space
- ☐ Area of Special Character
- ☐ Historic Landscape

Section A - Baseline Assessment - Community Involvement

☐ Is there a 'Friends of' group for this site? (+1)

Name of group:

☐ Is there a programme of activities / events that take place at the site? (+1)

If so, score the quality of the events programme (0-5):

Section A - Baseline Assessment - Management

- ☐ Is there a full-time staff presence on site? (+1)
- ☐ Has the site achieved a Green Flag award? (+1)
- ☐ Has the site achieved a Green Pennant award? (+1)
- ☐ Has the site achieved a Green Heritage award? (+1)

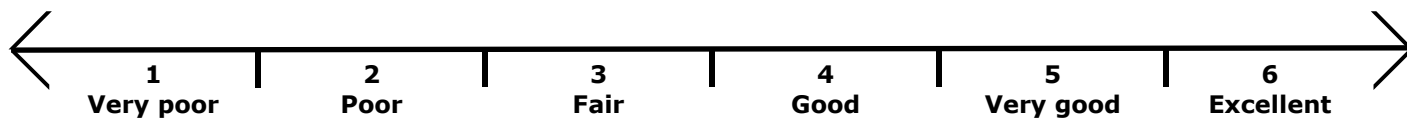
Site ID: 138 Site Name: Joan Crescent

Typology: Amenity greenspace

Section B - Field Assessment

Quality Score - 41

Value Score - 23



A: Welcoming place

1. Welcoming:
2. Good and safe access:
3. Signage:
4. Equal access for all:
5. Site access:

B: Healthy, safe and secure

6. Safe equipment and facilities:
7. Personal security in open space:
8. Dog fouling:
9. Appropriate provision of facilities:
10. Quality of facilities:

C: Clean and well maintained

11. Litter and waste management:
12. Grounds maintenance and horticulture:
13. Building and infrastructure maintenance:

D: Sustainability

14. Environmental sustainability:
15. Waste minimisation:
16. Arboriculture and woodland management:

E: Conservation and heritage

17. Conservation of natural features, wild fauna and flora:
18. Conservation of landscape features:
19. Conservation of buildings and structures:
20. Structural townscape role:

F: Community involvement

21. Community involvement in management and development:
22. Appropriate provision for community:

G: Marketing

23. Marketing and promotion:
24. Provision of appropriate information:
25. Provision of appropriate educational / information:

H: Comments

Public space. Potential for play. Large area of lawn with scattered trees.

Site ID: 138

Site Name: Joan Crescent

Typology: Amenity greenspace

Section C - Play Provision

Quality Score - 0

Value Score - 0

1. If a play area is within site, please note type (if known):

2. Is there play equipment on site? ☐

If so;

3. How many separate items of equipment?

+1 Per item

4. Which age groups are catered for? (+1 each)

☐ A. Under 5 years

☐ B. 5 to 11 years

☐ C. Over 11 years

5. Which play activities are provided for? (+1 each)

☐ A. Balancing

☐ E. Social Play

☐ I. Viewing

☐ B. Rocking

☐ F. Swinging

☐ J. Counting

☐ C. Climbing / Agility

☐ G. Rotating

☐ K. Touching

☐ D. Sliding

☐ H. Jumping

6. Is there impact absorbant surfacing around the equipment?

☐ +1

7. Is the play area fenced off from the rest of the open space?

☐ +1

If so;

8. Are there benches within the enclosure?

☐ +1

9. Are there litter bins within the enclosure?

☐ +1

10. Are gates outward opening?

☐ +1

11. Are gates self closing?

☐ +1

12. Is there a play area notice at the entrance stating dog free, children only and emergency contacts?

☐ +1

13. Is there space within the enclosure, separate from the equipped area, for informal play/ general?

☐ +1

14. Overall condition of play equipment (Score 1-3)

15. Is there other provision for play on site? ☐

16. If so, what? (Note condition for each feature, score 1-5)

A. MUGA

B. Interactive water play feature

C. Rebound wall

D. Skateboarding ramps

E. Youth shelter

F. Other

G. Overall condition of other play provision

17. Tick if scope for enhancement? ☐

Site ID: 138 Site Name: Joan Crescent

Typology: Amenity greenspace

Section D - Active Recreation / Sport Provision

Quality Score - 7

Value Score - 4

☐ Is this part of the site accessible?

Note the number and condition score for each type of facility present on the site (score 1 - 3)

	No.	Score	Details (e.g. pitch surface)
1. Athletics track	<input type="text"/>	<input type="text"/>	<input type="text"/>
2. Football pitch (full size)	<input type="text"/>	<input type="text"/>	<input type="text"/>
3. Football pitch (junior)	<input type="text"/>	<input type="text"/>	<input type="text"/>
4. Rugby pitch	<input type="text"/>	<input type="text"/>	<input type="text"/>
5. Cricket pitch	<input type="text"/>	<input type="text"/>	<input type="text"/>
6. Outdoor bowls	<input type="text"/>	<input type="text"/>	<input type="text"/>
7. Other pitch	<input type="text"/>	<input type="text"/>	<input type="text"/>
8. Golf	<input type="text"/>	<input type="text"/>	<input type="text"/>
9. Other facilities	<input type="text"/>	<input type="text"/>	<input type="text"/>

☐ Tick if scope for enhancement

Evidence of informal recreational use

10. What evidence of informal recreation was apparent at the time of the audit?

- | | | |
|--|--|---|
| <input checked="" type="checkbox"/> a. Walking / dog walking | <input type="checkbox"/> d. Sitting / relaxing | <input type="checkbox"/> g. Skateboarding |
| <input type="checkbox"/> b. Children's play | <input type="checkbox"/> e. Desire lines | <input type="checkbox"/> h. Cycling |
| <input type="checkbox"/> c. Teenagers 'hanging out' | <input type="checkbox"/> f. Horse riding | |

i. Other:

j: Overall provision for informal recreation (score 1-3):

☐ Tick if scope for enhancement

Basic amenities / site furniture provision

	Score (1-3)		Score (1-3)
<input type="checkbox"/> 27. Operational toilets	<input type="text"/>	<input type="checkbox"/> 35. Dog bins	<input type="text"/>
<input type="checkbox"/> 28. Disabled toilets	<input type="text"/>	<input checked="" type="checkbox"/> 36. Seating	<input type="text" value="2"/>
<input type="checkbox"/> 29. Staff office	<input type="text"/>	<input type="checkbox"/> 37. Nature trail	<input type="text"/>
<input checked="" type="checkbox"/> 30. Onsite car parking	<input type="text" value="1"/>	<input type="checkbox"/> 38. Trim trail	<input type="text"/>
<input type="checkbox"/> 31. Offsite car parking	<input type="text"/>	<input type="checkbox"/> 39. Drinking water fountain	<input type="text"/>
<input type="checkbox"/> 32. Cafe	<input type="text"/>	<input type="checkbox"/> 40. Lifebelts	<input type="text"/>
<input type="checkbox"/> 33. Community centre	<input type="text"/>	<input type="checkbox"/> 41. Public telephone	<input type="text"/>
<input checked="" type="checkbox"/> 34. Litter bins	<input type="text" value="2"/>	<input type="checkbox"/> 42. Cycle parking	<input type="text"/>

43. Other basic amenities:

☒ Tick if scope for enhancement

Section E - Multi-Functionality

Functions	Existing	Potential
1. Water attenuation	<input type="checkbox"/>	<input type="checkbox"/>
2. Reduce air pollution	<input type="checkbox"/>	<input checked="" type="checkbox"/>
3. Reduce noise pollution	<input type="checkbox"/>	<input checked="" type="checkbox"/>
4. Biodiversity/wildlife enhancement	<input type="checkbox"/>	<input checked="" type="checkbox"/>
5. Cultural heritage	<input type="checkbox"/>	<input type="checkbox"/>
6. Visual enhancement	<input type="checkbox"/>	<input checked="" type="checkbox"/>
7. Space for people/informal recreation	<input checked="" type="checkbox"/>	<input checked="" type="checkbox"/>
8. Play	<input type="checkbox"/>	<input checked="" type="checkbox"/>
9. Food growing	<input type="checkbox"/>	<input type="checkbox"/>
10. Separation function	<input checked="" type="checkbox"/>	<input checked="" type="checkbox"/>
Recommended for SINC designation		<input type="checkbox"/> +2

Comments

MOL coincident with the open space

MOL ID:

MOL75

Site ID: 139 Site Name: Katherine Gardens

Typology: Amenity greenspace

Section A - Survey Information

Overall Quality Score - 40

Overall Value Score - 23

Date of audit: 01/06/2016

Time spent surveying: 10 minutes

Surveyor: TB

Survey site access: Whole site



Questions that contribute to the Quality score are in green

Questions that contribute to the Value score are in Yellow

Section A - Site Information

Quality Score - 0

Value Score - 0

Site ID: 139

Typology: Amenity greenspace

Site name: Katherine Gardens

Area (Ha): 0.26

Easting: 541753

Northing: 175007

Baseline Assessment - Planning Designations

National (Statutory) - Score of 3 if present

- ☐ Listed building
- ☐ Scheduled Monument
- ☐ Site of Special Scientific Interest (SSSI)
- ☐ National Nature Reserve (NNR)
- ☐ Green Belt
- ☐ AONB
- ☐ SPA

- ☐ SAC
- ☐ Ramsar
- ☐ World Heritage Site (and buffer)

National (Non-statutory) - Score of 3 if present

- ☐ EH Register of Historic Parks and Gardens
- ☐ Sustrans Cycle Routes
- ☐ Within a Flood Risk Zone

Site ID: 139 Site Name: Katherine Gardens

Typology: Amenity greenspace

Regional - Score of 2 if present

- ☐ Site of Importance for Nature Conservation (SINC)
- ☐ MOL
- ☐ Green Chain
- ☐ Regionally Important Geological and Geomorphological Site

Local - Score of 1 if present

- ☐ Conservation Area
- ☐ Local Nature Reserve
- ☐ Riverside Walk
- ☐ Community Open Space
- ☐ Area of Special Character
- ☐ Historic Landscape

Section A - Baseline Assessment - Community Involvement

- ☐ Is there a 'Friends of' group for this site? (+1)

Name of group:

- ☐ Is there a programme of activities / events that take place at the site? (+1)

If so, score the quality of the events programme (0-5):

0

Section A - Baseline Assessment - Management

- ☐ Is there a full-time staff presence on site? (+1)
- ☐ Has the site achieved a Green Flag award? (+1)
- ☐ Has the site achieved a Green Pennant award? (+1)
- ☐ Has the site achieved a Green Heritage award? (+1)

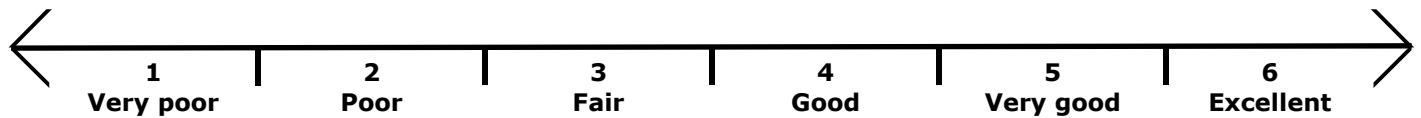
Site ID: 139 Site Name: Katherine Gardens

Typology: Amenity greenspace

Section B - Field Assessment

Quality Score - 38

Value Score - 20



A: Welcoming place

1. Welcoming:
2. Good and safe access:
3. Signage:
4. Equal access for all:
5. Site access:

B: Healthy, safe and secure

6. Safe equipment and facilities:
7. Personal security in open space:
8. Dog fouling:
9. Appropriate provision of facilities:
10. Quality of facilities:

C: Clean and well maintained

11. Litter and waste management:
12. Grounds maintenance and horticulture:
13. Building and infrastructure maintenance:

D: Sustainability

14. Environmental sustainability:
15. Waste minimisation:
16. Arboriculture and woodland management:

E: Conservation and heritage

17. Conservation of natural features, wild fauna and flora:
18. Conservation of landscape features:
19. Conservation of buildings and structures:
20. Structural townscape role:

F: Community involvement

21. Community involvement in management and development:
22. Appropriate provision for community:

G: Marketing

23. Marketing and promotion:
24. Provision of appropriate information:
25. Provision of appropriate educational / information:

H: Comments

Site ID: 139 Site Name: Katherine Gardens

Typology: Amenity greenspace

Section C - Play Provision

Quality Score - 0

Value Score - 0

1. If a play area is within site, please note type (if known):

2. Is there play equipment on site? ☐

If so;

3. How many separate items of equipment?

+1 Per item

4. Which age groups are catered for? (+1 each)

☐ A. Under 5 years

☐ B. 5 to 11 years

☐ C. Over 11 years

5. Which play activities are provided for? (+1 each)

☐ A. Balancing

☐ E. Social Play

☐ I. Viewing

☐ B. Rocking

☐ F. Swinging

☐ J. Counting

☐ C. Climbing / Agility

☐ G. Rotating

☐ K. Touching

☐ D. Sliding

☐ H. Jumping

6. Is there impact absorbant surfacing around the equipment?

☐ +1

7. Is the play area fenced off from the rest of the open space?

☐ +1

If so;

8. Are there benches within the enclosure?

☐ +1

9. Are there litter bins within the enclosure?

☐ +1

10. Are gates outward opening?

☐ +1

11. Are gates self closing?

☐ +1

12. Is there a play area notice at the entrance stating dog free, children only and emergency contacts?

☐ +1

13. Is there space within the enclosure, separate from the equipped area, for informal play/ general?

☐ +1

14. Overall condition of play equipment (Score 1-3)

15. Is there other provision for play on site? ☐

16. If so, what? (Note condition for each feature, score 1-5)

A. MUGA

B. Interactive water play feature

C. Rebound wall

D. Skateboarding ramps

E. Youth shelter

F. Other

G. Overall condition of other play provision

17. Tick if scope for enhancement? ☐

Site ID: 139 Site Name: Katherine Gardens

Typology: Amenity greenspace

Section D - Active Recreation / Sport Provision

Quality Score - 2

Value Score - 3

☐ Is this part of the site accessible?

Note the number and condition score for each type of facility present on the site (score 1 - 3)

	No.	Score	Details (e.g. pitch surface)
1. Athletics track	<input type="text"/>	<input type="text"/>	<input type="text"/>
2. Football pitch (full size)	<input type="text"/>	<input type="text"/>	<input type="text"/>
3. Football pitch (junior)	<input type="text"/>	<input type="text"/>	<input type="text"/>
4. Rugby pitch	<input type="text"/>	<input type="text"/>	<input type="text"/>
5. Cricket pitch	<input type="text"/>	<input type="text"/>	<input type="text"/>
6. Outdoor bowls	<input type="text"/>	<input type="text"/>	<input type="text"/>
7. Other pitch	<input type="text"/>	<input type="text"/>	<input type="text"/>
8. Golf	<input type="text"/>	<input type="text"/>	<input type="text"/>
9. Other facilities	<input type="text"/>	<input type="text"/>	<input type="text"/>

☐ Tick if scope for enhancement

Evidence of informal recreational use

10. What evidence of informal recreation was apparent at the time of the audit?

- | | | |
|--|---|---|
| <input checked="" type="checkbox"/> a. Walking / dog walking | <input type="checkbox"/> d. Sitting / relaxing | <input type="checkbox"/> g. Skateboarding |
| <input checked="" type="checkbox"/> b. Children's play | <input checked="" type="checkbox"/> e. Desire lines | <input type="checkbox"/> h. Cycling |
| <input type="checkbox"/> c. Teenagers 'hanging out' | <input type="checkbox"/> f. Horse riding | |

i. Other:

j: Overall provision for informal recreation (score 1-3):

☐ Tick if scope for enhancement

Basic amenities / site furniture provision

	Score (1-3)		Score (1-3)
<input type="checkbox"/> 27. Operational toilets	<input type="text"/>	<input type="checkbox"/> 35. Dog bins	<input type="text"/>
<input type="checkbox"/> 28. Disabled toilets	<input type="text"/>	<input type="checkbox"/> 36. Seating	<input type="text"/>
<input type="checkbox"/> 29. Staff office	<input type="text"/>	<input type="checkbox"/> 37. Nature trail	<input type="text"/>
<input type="checkbox"/> 30. Onsite car parking	<input type="text"/>	<input type="checkbox"/> 38. Trim trail	<input type="text"/>
<input type="checkbox"/> 31. Offsite car parking	<input type="text"/>	<input type="checkbox"/> 39. Drinking water fountain	<input type="text"/>
<input type="checkbox"/> 32. Cafe	<input type="text"/>	<input type="checkbox"/> 40. Lifebelts	<input type="text"/>
<input type="checkbox"/> 33. Community centre	<input type="text"/>	<input type="checkbox"/> 41. Public telephone	<input type="text"/>
<input type="checkbox"/> 34. Litter bins	<input type="text"/>	<input type="checkbox"/> 42. Cycle parking	<input type="text"/>

43. Other basic amenities:

☐ Tick if scope for enhancement

Section E - Multi-Functionality

Functions	Existing	Potential
1. Water attenuation	<input type="checkbox"/>	<input type="checkbox"/>
2. Reduce air pollution	<input type="checkbox"/>	<input checked="" type="checkbox"/>
3. Reduce noise pollution	<input type="checkbox"/>	<input type="checkbox"/>
4. Biodiversity/wildlife enhancement	<input type="checkbox"/>	<input checked="" type="checkbox"/>
5. Cultural heritage	<input type="checkbox"/>	<input type="checkbox"/>
6. Visual enhancement	<input type="checkbox"/>	<input checked="" type="checkbox"/>
7. Space for people/informal recreation	<input checked="" type="checkbox"/>	<input checked="" type="checkbox"/>
8. Play	<input type="checkbox"/>	<input type="checkbox"/>
9. Food growing	<input type="checkbox"/>	<input type="checkbox"/>
10. Separation function	<input checked="" type="checkbox"/>	<input checked="" type="checkbox"/>

Recommended for SINC designation ☐ +2

Comments

MOL coincident with the open space

Site ID: 140 Site Name: Kidbrooke Park Road Allotments

Typology: Allotments

Section A - Survey Information

Overall Quality Score - 50

Overall Value Score - 37

Date of audit: 01/06/2016

Time spent surveying: 10 minutes

Surveyor: TB

Survey site access: No access



Questions that contribute to the Quality score are in green

Questions that contribute to the Value score are in Yellow

Section A - Site Information

Quality Score - 0

Value Score - 5

Site ID: 140

Typology: Allotments

Site name: Kidbrooke Park Road Allotments

Area (Ha): 1.89

Easting: 540719

Northing: 175919

Baseline Assessment - Planning Designations

National (Statutory) - Score of 3 if present

- ☐ Listed building
- ☐ Scheduled Monument
- ☐ Site of Special Scientific Interest (SSSI)
- ☐ National Nature Reserve (NNR)
- ☐ Green Belt
- ☐ AONB
- ☐ SPA

- ☐ SAC
- ☐ Ramsar
- ☐ World Heritage Site (and buffer)

National (Non-statutory) - Score of 3 if present

- ☐ EH Register of Historic Parks and Gardens
- ☐ Sustrans Cycle Routes
- ☒ Within a Flood Risk Zone

Site ID: 140 Site Name: Kidbrooke Park Road Allotments

Typology: Allotments

Regional - Score of 2 if present

- ☐ Site of Importance for Nature Conservation (SINC)
- ☒ MOL
- ☐ Green Chain
- ☐ Regionally Important Geological and Geomorphological Site

Local - Score of 1 if present

- ☐ Conservation Area
- ☐ Local Nature Reserve
- ☐ Riverside Walk
- ☐ Community Open Space
- ☐ Area of Special Character
- ☐ Historic Landscape

Section A - Baseline Assessment - Community Involvement

- ☐ Is there a 'Friends of' group for this site? (+1)

Name of group:

- ☐ Is there a programme of activities / events that take place at the site? (+1)

If so, score the quality of the events programme (0-5):

0

Section A - Baseline Assessment - Management

- ☐ Is there a full-time staff presence on site? (+1)
- ☐ Has the site achieved a Green Flag award? (+1)
- ☐ Has the site achieved a Green Pennant award? (+1)
- ☐ Has the site achieved a Green Heritage award? (+1)

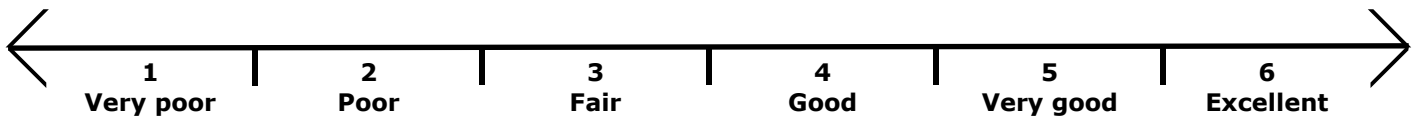
Site ID: 140 Site Name: Kidbrooke Park Road Allotments

Typology: Allotments

Section B - Field Assessment

Quality Score - 48

Value Score - 31



A: Welcoming place

1. Welcoming:
2. Good and safe access:
3. Signage:
4. Equal access for all:
5. Site access:

B: Healthy, safe and secure

6. Safe equipment and facilities:
7. Personal security in open space:
8. Dog fouling:
9. Appropriate provision of facilities:
10. Quality of facilities:

C: Clean and well maintained

11. Litter and waste management:
12. Grounds maintenance and horticulture:
13. Building and infrastructure maintenance:

D: Sustainability

14. Environmental sustainability:
15. Waste minimisation:
16. Arboriculture and woodland management:

E: Conservation and heritage

17. Conservation of natural features, wild fauna and flora:
18. Conservation of landscape features:
19. Conservation of buildings and structures:
20. Structural townscape role:

F: Community involvement

21. Community involvement in management and development:
22. Appropriate provision for community:

G: Marketing

23. Marketing and promotion:
24. Provision of appropriate information:
25. Provision of appropriate educational / information:

H: Comments

Site ID: 140 Site Name: Kidbrooke Park Road Allotments

Typology: Allotments

Section C - Play Provision

Quality Score - 0

Value Score - 0

1. If a play area is within site, please note type (if known):

2. Is there play equipment on site? ☐

If so;

3. How many separate items of equipment?

+1 Per item

4. Which age groups are catered for? (+1 each)

☐ A. Under 5 years

☐ B. 5 to 11 years

☐ C. Over 11 years

5. Which play activities are provided for? (+1 each)

☐ A. Balancing

☐ E. Social Play

☐ I. Viewing

☐ B. Rocking

☐ F. Swinging

☐ J. Counting

☐ C. Climbing / Agility

☐ G. Rotating

☐ K. Touching

☐ D. Sliding

☐ H. Jumping

6. Is there impact absorbant surfacing around the equipment?

☐ +1

7. Is the play area fenced off from the rest of the open space?

☐ +1

If so;

8. Are there benches within the enclosure?

☐ +1

9. Are there litter bins within the enclosure?

☐ +1

10. Are gates outward opening?

☐ +1

11. Are gates self closing?

☐ +1

12. Is there a play area notice at the entrance stating dog free, children only and emergency contacts?

☐ +1

13. Is there space within the enclosure, separate from the equipped area, for informal play/ general?

☐ +1

14. Overall condition of play equipment (Score 1-3)

15. Is there other provision for play on site? ☐

16. If so, what? (Note condition for each feature, score 1-5)

A. MUGA

B. Interactive water play feature

C. Rebound wall

D. Skateboarding ramps

E. Youth shelter

F. Other

G. Overall condition of other play provision

17. Tick if scope for enhancement? ☐

Site ID: 140 Site Name: Kidbrooke Park Road Allotments

Typology: Allotments

Section D - Active Recreation / Sport Provision

Quality Score - 2

Value Score - 1

☐ Is this part of the site accessible?

Note the number and condition score for each type of facility present on the site (score 1 - 3)

	No.	Score	Details (e.g. pitch surface)
1. Athletics track	<input type="text"/>	<input type="text"/>	<input type="text"/>
2. Football pitch (full size)	<input type="text"/>	<input type="text"/>	<input type="text"/>
3. Football pitch (junior)	<input type="text"/>	<input type="text"/>	<input type="text"/>
4. Rugby pitch	<input type="text"/>	<input type="text"/>	<input type="text"/>
5. Cricket pitch	<input type="text"/>	<input type="text"/>	<input type="text"/>
6. Outdoor bowls	<input type="text"/>	<input type="text"/>	<input type="text"/>
7. Other pitch	<input type="text"/>	<input type="text"/>	<input type="text"/>
8. Golf	<input type="text"/>	<input type="text"/>	<input type="text"/>
9. Other facilities	<input type="text"/>	<input type="text"/>	<input type="text"/>

☐ Tick if scope for enhancement

Evidence of informal recreational use

10. What evidence of informal recreation was apparent at the time of the audit?

- | | | |
|---|---|---|
| <input type="checkbox"/> a. Walking / dog walking | <input checked="" type="checkbox"/> d. Sitting / relaxing | <input type="checkbox"/> g. Skateboarding |
| <input type="checkbox"/> b. Children's play | <input type="checkbox"/> e. Desire lines | <input type="checkbox"/> h. Cycling |
| <input type="checkbox"/> c. Teenagers 'hanging out' | <input type="checkbox"/> f. Horse riding | |

i. Other:

j: Overall provision for informal recreation (score 1-3):

☐ Tick if scope for enhancement

Basic amenities / site furniture provision

	Score (1-3)		Score (1-3)
<input type="checkbox"/> 27. Operational toilets	<input type="text"/>	<input type="checkbox"/> 35. Dog bins	<input type="text"/>
<input type="checkbox"/> 28. Disabled toilets	<input type="text"/>	<input type="checkbox"/> 36. Seating	<input type="text"/>
<input type="checkbox"/> 29. Staff office	<input type="text"/>	<input type="checkbox"/> 37. Nature trail	<input type="text"/>
<input type="checkbox"/> 30. Onsite car parking	<input type="text"/>	<input type="checkbox"/> 38. Trim trail	<input type="text"/>
<input type="checkbox"/> 31. Offsite car parking	<input type="text"/>	<input type="checkbox"/> 39. Drinking water fountain	<input type="text"/>
<input type="checkbox"/> 32. Cafe	<input type="text"/>	<input type="checkbox"/> 40. Lifebelts	<input type="text"/>
<input type="checkbox"/> 33. Community centre	<input type="text"/>	<input type="checkbox"/> 41. Public telephone	<input type="text"/>
<input type="checkbox"/> 34. Litter bins	<input type="text"/>	<input type="checkbox"/> 42. Cycle parking	<input type="text"/>

43. Other basic amenities:

☐ Tick if scope for enhancement

Section E - Multi-Functionality

Functions	Existing	Potential
1. Water attenuation	<input type="checkbox"/>	<input type="checkbox"/>
2. Reduce air pollution	<input type="checkbox"/>	<input type="checkbox"/>
3. Reduce noise pollution	<input type="checkbox"/>	<input type="checkbox"/>
4. Biodiversity/wildlife enhancement	<input type="checkbox"/>	<input checked="" type="checkbox"/>
5. Cultural heritage	<input type="checkbox"/>	<input type="checkbox"/>
6. Visual enhancement	<input type="checkbox"/>	<input type="checkbox"/>
7. Space for people/informal recreation	<input type="checkbox"/>	<input type="checkbox"/>
8. Play	<input type="checkbox"/>	<input type="checkbox"/>
9. Food growing	<input checked="" type="checkbox"/>	<input type="checkbox"/>
10. Separation function	<input checked="" type="checkbox"/>	<input type="checkbox"/>
Recommended for SINC designation		<input type="checkbox"/> +2

Comments

MOL coincident with the open space

MOL ID:

MOL55

Site ID: 141 Site Name: Kidbrooke Green Park

Typology: Parks and gardens

Section A - Survey Information

Overall Quality Score - 66

Overall Value Score - 43

Date of audit: 22/04/2016

Time spent surveying: 20 mins

Surveyor: AC

Survey site access: Whole site



Questions that contribute to the Quality score are in green

Questions that contribute to the Value score are in Yellow

Section A - Site Information

Quality Score - 0

Value Score - 7

Site ID: 141

Typology: Parks and gardens

Site name: Kidbrooke Green Park

Area (Ha): 2.30

Easting: 541227

Northing: 175906

Baseline Assessment - Planning Designations

National (Statutory) - Score of 3 if present

- ☐ Listed building
- ☐ Scheduled Monument
- ☐ Site of Special Scientific Interest (SSSI)
- ☐ National Nature Reserve (NNR)
- ☐ Green Belt
- ☐ AONB
- ☐ SPA

- ☐ SAC
- ☐ Ramsar
- ☐ World Heritage Site (and buffer)

National (Non-statutory) - Score of 3 if present

- ☐ EH Register of Historic Parks and Gardens
- ☐ Sustrans Cycle Routes
- ☒ Within a Flood Risk Zone

Site ID: 141 Site Name: Kidbrooke Green Park

Typology: Parks and gardens

Regional - Score of 2 if present

- ☒ Site of Importance for Nature Conservation (SINC)
- ☐ MOL
- ☐ Green Chain
- ☐ Regionally Important Geological and Geomorphological Site

Local - Score of 1 if present

- ☐ Conservation Area
- ☐ Local Nature Reserve
- ☐ Riverside Walk
- ☒ Community Open Space
- ☐ Area of Special Character
- ☐ Historic Landscape

Section A - Baseline Assessment - Community Involvement

- ☒ Is there a 'Friends of' group for this site? (+1)

Name of group: Friends of Kidbrooke Green Park

- ☐ Is there a programme of activities / events that take place at the site? (+1)

If so, score the quality of the events programme (0-5):

0

Section A - Baseline Assessment - Management

- ☐ Is there a full-time staff presence on site? (+1)
- ☐ Has the site achieved a Green Flag award? (+1)
- ☐ Has the site achieved a Green Pennant award? (+1)
- ☐ Has the site achieved a Green Heritage award? (+1)

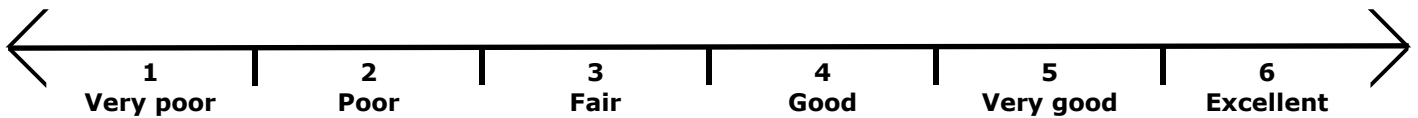
Site ID: 141 Site Name: Kidbrooke Green Park

Typology: Parks and gardens

Section B - Field Assessment

Quality Score - 50

Value Score - 25



A: Welcoming place

1. Welcoming:
2. Good and safe access:
3. Signage:
4. Equal access for all:
5. Site access:

B: Healthy, safe and secure

6. Safe equipment and facilities:
7. Personal security in open space:
8. Dog fouling:
9. Appropriate provision of facilities:
10. Quality of facilities:

C: Clean and well maintained

11. Litter and waste management:
12. Grounds maintenance and horticulture:
13. Building and infrastructure maintenance:

D: Sustainability

14. Environmental sustainability:
15. Waste minimisation:
16. Arboriculture and woodland management:

E: Conservation and heritage

17. Conservation of natural features, wild fauna and flora:
18. Conservation of landscape features:
19. Conservation of buildings and structures:
20. Structural townscape role:

F: Community involvement

21. Community involvement in management and development:
22. Appropriate provision for community:

G: Marketing

23. Marketing and promotion:
24. Provision of appropriate information:
25. Provision of appropriate educational / information:

H: Comments

Site ID: 141 Site Name: Kidbrooke Green Park

Typology: Parks and gardens

Section C - Play Provision

Quality Score - 4

Value Score - 1

1. If a play area is within site, please note type (if known): Youth space

2. Is there play equipment on site? ☐

If so;

3. How many separate items of equipment? +1 Per item

4. Which age groups are catered for? (+1 each)

☐ A. Under 5 years

☐ B. 5 to 11 years

☐ C. Over 11 years

5. Which play activities are provided for? (+1 each)

☐ A. Balancing

☐ E. Social Play

☐ I. Viewing

☐ B. Rocking

☐ F. Swinging

☐ J. Counting

☐ C. Climbing / Agility

☐ G. Rotating

☐ K. Touching

☐ D. Sliding

☐ H. Jumping

6. Is there impact absorbant surfacing around the equipment? ☐ +1

7. Is the play area fenced off from the rest of the open space? ☐ +1

If so;

8. Are there benches within the enclosure? ☐ +1

9. Are there litter bins within the enclosure? ☐ +1

10. Are gates outward opening? ☐ +1

11. Are gates self closing? ☐ +1

12. Is there a play area notice at the entrance stating dog free, children only and emergency contacts? ☐ +1

13. Is there space within the enclosure, separate from the equipped area, for informal play/ general? ☐ +1

14. Overall condition of play equipment (Score 1-3)

15. Is there other provision for play on site? ☒

16. If so, what? (Note condition for each feature, score 1-5)

A. MUGA

4

B. Interactive water play feature

C. Rebound wall

D. Skateboarding ramps

E. Youth shelter

F. Other

G. Overall condition of other play provision

17. Tick if scope for enhancement? ☒

Site ID: 141 Site Name: Kidbrooke Green Park

Typology: Parks and gardens

Section D - Active Recreation / Sport Provision

Quality Score - 12

Value Score - 10

☐ Is this part of the site accessible?

Note the number and condition score for each type of facility present on the site (score 1 - 3)

	No.	Score	Details (e.g. pitch surface)
1. Athletics track			
2. Football pitch (full size)			
3. Football pitch (junior)			
4. Rugby pitch			
5. Cricket pitch			
6. Outdoor bowls			
7. Other pitch	2	3	Tennis courts
8. Golf			
9. Other facilities	1	2	Green gym

☒ Tick if scope for enhancement

Evidence of informal recreational use

10. What evidence of informal recreation was apparent at the time of the audit?

- | | | |
|--|---|---|
| <input checked="" type="checkbox"/> a. Walking / dog walking | <input checked="" type="checkbox"/> d. Sitting / relaxing | <input type="checkbox"/> g. Skateboarding |
| <input type="checkbox"/> b. Children's play | <input type="checkbox"/> e. Desire lines | <input type="checkbox"/> h. Cycling |
| <input checked="" type="checkbox"/> c. Teenagers 'hanging out' | <input type="checkbox"/> f. Horse riding | |

i. Other:

j: Overall provision for informal recreation (score 1-3):

☒ Tick if scope for enhancement

Basic amenities / site furniture provision

	Score (1-3)		Score (1-3)
<input type="checkbox"/> 27. Operational toilets	<input type="text"/>	<input checked="" type="checkbox"/> 35. Dog bins	<input type="text" value="1"/>
<input type="checkbox"/> 28. Disabled toilets	<input type="text"/>	<input checked="" type="checkbox"/> 36. Seating	<input type="text" value="2"/>
<input type="checkbox"/> 29. Staff office	<input type="text"/>	<input type="checkbox"/> 37. Nature trail	<input type="text"/>
<input type="checkbox"/> 30. Onsite car parking	<input type="text"/>	<input type="checkbox"/> 38. Trim trail	<input type="text"/>
<input checked="" type="checkbox"/> 31. Offsite car parking	<input type="text" value="1"/>	<input type="checkbox"/> 39. Drinking water fountain	<input type="text"/>
<input type="checkbox"/> 32. Cafe	<input type="text"/>	<input type="checkbox"/> 40. Lifebelts	<input type="text"/>
<input type="checkbox"/> 33. Community centre	<input type="text"/>	<input type="checkbox"/> 41. Public telephone	<input type="text"/>
<input checked="" type="checkbox"/> 34. Litter bins	<input type="text" value="2"/>	<input type="checkbox"/> 42. Cycle parking	<input type="text"/>

43. Other basic amenities:

☒ Tick if scope for enhancement

Section E - Multi-Functionality

Functions	Existing	Potential
1. Water attenuation	<input type="checkbox"/>	<input checked="" type="checkbox"/>
2. Reduce air pollution	<input type="checkbox"/>	<input checked="" type="checkbox"/>
3. Reduce noise pollution	<input type="checkbox"/>	<input checked="" type="checkbox"/>
4. Biodiversity/wildlife enhancement	<input checked="" type="checkbox"/>	<input checked="" type="checkbox"/>
5. Cultural heritage	<input type="checkbox"/>	<input type="checkbox"/>
6. Visual enhancement	<input type="checkbox"/>	<input checked="" type="checkbox"/>
7. Space for people/informal recreation	<input checked="" type="checkbox"/>	<input checked="" type="checkbox"/>
8. Play	<input type="checkbox"/>	<input type="checkbox"/>
9. Food growing	<input type="checkbox"/>	<input type="checkbox"/>
10. Separation function	<input type="checkbox"/>	<input type="checkbox"/>
Recommended for SINC designation		<input type="checkbox"/> +2

Comments

SINCs coincident with the open space

Site Number:

M132

Subsection:

AC51

Name:

Kidbrooke Green and Birdbrook Road Nature Reserves

MOL coincident with the open space

Site ID: 142 Site Name: Kidbrooke Nature Reserve

Typology: Natural and semi-natural greenspace

Section A - Survey Information

Overall Quality Score - 0

Overall Value Score - 8

Date of audit: 22/04/2016

Time spent surveying: 10 mins

Surveyor: AC

Survey site access: No access



Questions that contribute to the Quality score are in green

Questions that contribute to the Value score are in Yellow

Section A - Site Information

Quality Score - 0

Value Score - 9

Site ID: 142

Typology: Natural and semi-natural greenspace

Site name: Kidbrooke Nature Reserve

Area (Ha): 0.86

Easting: 541148

Northing: 175874

Baseline Assessment - Planning Designations

National (Statutory) - Score of 3 if present

- ☐ Listed building
- ☐ Scheduled Monument
- ☐ Site of Special Scientific Interest (SSSI)
- ☐ National Nature Reserve (NNR)
- ☐ Green Belt
- ☐ AONB
- ☐ SPA

- ☐ SAC
- ☐ Ramsar
- ☐ World Heritage Site (and buffer)

National (Non-statutory) - Score of 3 if present

- ☐ EH Register of Historic Parks and Gardens
- ☒ Sustrans Cycle Routes
- ☒ Within a Flood Risk Zone

Site ID: 142 Site Name: Kidbrooke Nature Reserve

Typology: Natural and semi-natural greenspace

Regional - Score of 2 if present

- ☒ Site of Importance for Nature Conservation (SINC)
- ☐ MOL
- ☐ Green Chain
- ☐ Regionally Important Geological and Geomorphological Site

Local - Score of 1 if present

- ☐ Conservation Area
- ☐ Local Nature Reserve
- ☐ Riverside Walk
- ☒ Community Open Space
- ☐ Area of Special Character
- ☐ Historic Landscape

Section A - Baseline Assessment - Community Involvement

- ☐ Is there a 'Friends of' group for this site? (+1)

Name of group:

- ☐ Is there a programme of activities / events that take place at the site? (+1)

If so, score the quality of the events programme (0-5):

0

Section A - Baseline Assessment - Management

- ☐ Is there a full-time staff presence on site? (+1)
- ☐ Has the site achieved a Green Flag award? (+1)
- ☐ Has the site achieved a Green Pennant award? (+1)
- ☐ Has the site achieved a Green Heritage award? (+1)

Site ID: 142 Site Name: Kidbrooke Nature Reserve

Typology: Natural and semi-natural greenspace

Section B - Field Assessment

Quality Score - 0

Value Score - -1



A: Welcoming place

1. Welcoming:
2. Good and safe access:
3. Signage:
4. Equal access for all:
5. Site access:

B: Healthy, safe and secure

6. Safe equipment and facilities:
7. Personal security in open space:
8. Dog fouling:
9. Appropriate provision of facilities:
10. Quality of facilities:

C: Clean and well maintained

11. Litter and waste management:
12. Grounds maintenance and horticulture:
13. Building and infrastructure maintenance:

D: Sustainability

14. Environmental sustainability:
15. Waste minimisation:
16. Arboriculture and woodland management:

E: Conservation and heritage

17. Conservation of natural features, wild fauna and flora:
18. Conservation of landscape features:
19. Conservation of buildings and structures:
20. Structural townscape role:

F: Community involvement

21. Community involvement in management and development:
22. Appropriate provision for community:

G: Marketing

23. Marketing and promotion:
24. Provision of appropriate information:
25. Provision of appropriate educational / information:

H: Comments

Site ID: 142 Site Name: Kidbrooke Nature Reserve

Typology: Natural and semi-natural greenspace

Section C - Play Provision

Quality Score - 0

Value Score - 0

1. If a play area is within site, please note type (if known):

2. Is there play equipment on site? ☐

If so;

3. How many separate items of equipment?

+1 Per item

4. Which age groups are catered for? (+1 each)

☐ A. Under 5 years

☐ B. 5 to 11 years

☐ C. Over 11 years

5. Which play activities are provided for? (+1 each)

☐ A. Balancing

☐ E. Social Play

☐ I. Viewing

☐ B. Rocking

☐ F. Swinging

☐ J. Counting

☐ C. Climbing / Agility

☐ G. Rotating

☐ K. Touching

☐ D. Sliding

☐ H. Jumping

6. Is there impact absorbant surfacing around the equipment?

☐ +1

7. Is the play area fenced off from the rest of the open space?

☐ +1

If so;

8. Are there benches within the enclosure?

☐ +1

9. Are there litter bins within the enclosure?

☐ +1

10. Are gates outward opening?

☐ +1

11. Are gates self closing?

☐ +1

12. Is there a play area notice at the entrance stating dog free, children only and emergency contacts?

☐ +1

13. Is there space within the enclosure, separate from the equipped area, for informal play/ general?

☐ +1

14. Overall condition of play equipment (Score 1-3)

15. Is there other provision for play on site? ☐

16. If so, what? (Note condition for each feature, score 1-5)

A. MUGA

B. Interactive water play feature

C. Rebound wall

D. Skateboarding ramps

E. Youth shelter

F. Other

G. Overall condition of other play provision

17. Tick if scope for enhancement? ☐

Site ID: 142 Site Name: Kidbrooke Nature Reserve

Typology: Natural and semi-natural greenspace

Section D - Active Recreation / Sport Provision

Quality Score - 0

Value Score - 0

☐ Is this part of the site accessible?

Note the number and condition score for each type of facility present on the site (score 1 - 3)

	No.	Score	Details (e.g. pitch surface)
1. Athletics track	<input type="text"/>	<input type="text"/>	<input type="text"/>
2. Football pitch (full size)	<input type="text"/>	<input type="text"/>	<input type="text"/>
3. Football pitch (junior)	<input type="text"/>	<input type="text"/>	<input type="text"/>
4. Rugby pitch	<input type="text"/>	<input type="text"/>	<input type="text"/>
5. Cricket pitch	<input type="text"/>	<input type="text"/>	<input type="text"/>
6. Outdoor bowls	<input type="text"/>	<input type="text"/>	<input type="text"/>
7. Other pitch	<input type="text"/>	<input type="text"/>	<input type="text"/>
8. Golf	<input type="text"/>	<input type="text"/>	<input type="text"/>
9. Other facilities	<input type="text"/>	<input type="text"/>	<input type="text"/>

☐ Tick if scope for enhancement

Evidence of informal recreational use

10. What evidence of informal recreation was apparent at the time of the audit?

- | | | |
|---|--|---|
| <input type="checkbox"/> a. Walking / dog walking | <input type="checkbox"/> d. Sitting / relaxing | <input type="checkbox"/> g. Skateboarding |
| <input type="checkbox"/> b. Children's play | <input type="checkbox"/> e. Desire lines | <input type="checkbox"/> h. Cycling |
| <input type="checkbox"/> c. Teenagers 'hanging out' | <input type="checkbox"/> f. Horse riding | |

i. Other:

j: Overall provision for informal recreation (score 1-3):

☐ Tick if scope for enhancement

Basic amenities / site furniture provision

	Score (1-3)		Score (1-3)
<input type="checkbox"/> 27. Operational toilets	<input type="text"/>	<input type="checkbox"/> 35. Dog bins	<input type="text"/>
<input type="checkbox"/> 28. Disabled toilets	<input type="text"/>	<input type="checkbox"/> 36. Seating	<input type="text"/>
<input type="checkbox"/> 29. Staff office	<input type="text"/>	<input type="checkbox"/> 37. Nature trail	<input type="text"/>
<input type="checkbox"/> 30. Onsite car parking	<input type="text"/>	<input type="checkbox"/> 38. Trim trail	<input type="text"/>
<input type="checkbox"/> 31. Offsite car parking	<input type="text"/>	<input type="checkbox"/> 39. Drinking water fountain	<input type="text"/>
<input type="checkbox"/> 32. Cafe	<input type="text"/>	<input type="checkbox"/> 40. Lifebelts	<input type="text"/>
<input type="checkbox"/> 33. Community centre	<input type="text"/>	<input type="checkbox"/> 41. Public telephone	<input type="text"/>
<input type="checkbox"/> 34. Litter bins	<input type="text"/>	<input type="checkbox"/> 42. Cycle parking	<input type="text"/>

43. Other basic amenities:

☐ Tick if scope for enhancement

Site ID:

142

Site Name:

Kidbrooke Nature Reserve

Typology:

Natural and semi-natural greenspace

Section E - Multi-Functionality

Functions	Existing	Potential
1. Water attenuation	<input type="checkbox"/>	<input type="checkbox"/>
2. Reduce air pollution	<input type="checkbox"/>	<input type="checkbox"/>
3. Reduce noise pollution	<input type="checkbox"/>	<input type="checkbox"/>
4. Biodiversity/wildlife enhancement	<input type="checkbox"/>	<input type="checkbox"/>
5. Cultural heritage	<input type="checkbox"/>	<input type="checkbox"/>
6. Visual enhancement	<input type="checkbox"/>	<input type="checkbox"/>
7. Space for people/informal recreation	<input type="checkbox"/>	<input type="checkbox"/>
8. Play	<input type="checkbox"/>	<input type="checkbox"/>
9. Food growing	<input type="checkbox"/>	<input type="checkbox"/>
10. Separation function	<input type="checkbox"/>	<input type="checkbox"/>

Recommended for SINC designation

☐ +2

Comments

SINCs coincident with the open space

Site Number:

M132

Subsection:

AC51

Name:

Kidbrooke Green and Birdbrook Road Nature Reserves

MOL coincident with the open space

Typology: Amenity greenspace

- ☐ EH Register of Historic Parks and Gardens
- ☐ Sustrans Cycle Routes
- ☒ Within a Flood Risk Zone

Site ID: 143 Site Name: King George's Field

Typology: Amenity greenspace

Regional - Score of 2 if present

- ☐ Site of Importance for Nature Conservation (SINC)
- ☒ MOL
- ☒ Green Chain
- ☐ Regionally Important Geological and Geomorphological Site

Local - Score of 1 if present

- ☐ Conservation Area
- ☐ Local Nature Reserve
- ☐ Riverside Walk
- ☐ Community Open Space
- ☒ Area of Special Character
- ☐ Historic Landscape

Section A - Baseline Assessment - Community Involvement

- ☐ Is there a 'Friends of' group for this site? (+1)

Name of group:

- ☐ Is there a programme of activities / events that take place at the site? (+1)

If so, score the quality of the events programme (0-5):

0

Section A - Baseline Assessment - Management

- ☐ Is there a full-time staff presence on site? (+1)
- ☐ Has the site achieved a Green Flag award? (+1)
- ☐ Has the site achieved a Green Pennant award? (+1)
- ☐ Has the site achieved a Green Heritage award? (+1)

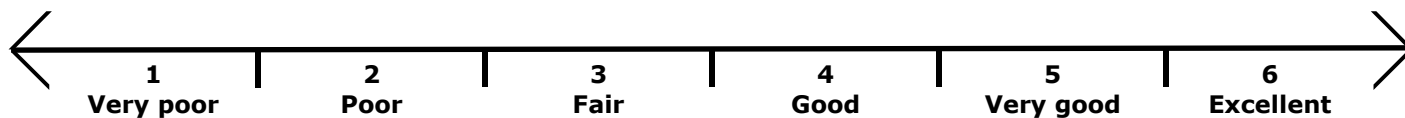
Site ID: 143 Site Name: King George's Field

Typology: Amenity greenspace

Section B - Field Assessment

Quality Score - 51

Value Score - 26



A: Welcoming place

1. Welcoming:
2. Good and safe access:
3. Signage:
4. Equal access for all:
5. Site access:

B: Healthy, safe and secure

6. Safe equipment and facilities:
7. Personal security in open space:
8. Dog fouling:
9. Appropriate provision of facilities:
10. Quality of facilities:

C: Clean and well maintained

11. Litter and waste management:
12. Grounds maintenance and horticulture:
13. Building and infrastructure maintenance:

D: Sustainability

14. Environmental sustainability:
15. Waste minimisation:
16. Arboriculture and woodland management:

E: Conservation and heritage

17. Conservation of natural features, wild fauna and flora:
18. Conservation of landscape features:
19. Conservation of buildings and structures:
20. Structural townscape role:

F: Community involvement

21. Community involvement in management and development:
22. Appropriate provision for community:

G: Marketing

23. Marketing and promotion:
24. Provision of appropriate information:
25. Provision of appropriate educational / information:

H: Comments

Site ID: 143 Site Name: King George's Field

Typology: Amenity greenspace

Section C - Play Provision

Quality Score - 0

Value Score - 0

1. If a play area is within site, please note type (if known):

2. Is there play equipment on site? ☐

If so;

3. How many separate items of equipment?

+1 Per item

4. Which age groups are catered for? (+1 each)

☐ A. Under 5 years

☐ B. 5 to 11 years

☐ C. Over 11 years

5. Which play activities are provided for? (+1 each)

☐ A. Balancing

☐ E. Social Play

☐ I. Viewing

☐ B. Rocking

☐ F. Swinging

☐ J. Counting

☐ C. Climbing / Agility

☐ G. Rotating

☐ K. Touching

☐ D. Sliding

☐ H. Jumping

6. Is there impact absorbant surfacing around the equipment?

☐ +1

7. Is the play area fenced off from the rest of the open space?

☐ +1

If so;

8. Are there benches within the enclosure?

☐ +1

9. Are there litter bins within the enclosure?

☐ +1

10. Are gates outward opening?

☐ +1

11. Are gates self closing?

☐ +1

12. Is there a play area notice at the entrance stating dog free, children only and emergency contacts?

☐ +1

13. Is there space within the enclosure, separate from the equipped area, for informal play/ general?

☐ +1

14. Overall condition of play equipment (Score 1-3)

15. Is there other provision for play on site? ☐

16. If so, what? (Note condition for each feature, score 1-5)

A. MUGA

B. Interactive water play feature

C. Rebound wall

D. Skateboarding ramps

E. Youth shelter

F. Other

G. Overall condition of other play provision

17. Tick if scope for enhancement? ☐

Site ID: 143 Site Name: King George's Field

Typology: Amenity greenspace

Section D - Active Recreation / Sport Provision

Quality Score - 9

Value Score - 7

☐ Is this part of the site accessible?

Note the number and condition score for each type of facility present on the site (score 1 - 3)

	No.	Score	Details (e.g. pitch surface)
1. Athletics track	<input type="text"/>	<input type="text"/>	<input type="text"/>
2. Football pitch (full size)	<input type="text"/>	<input type="text"/>	<input type="text"/>
3. Football pitch (junior)	<input type="text"/>	<input type="text"/>	<input type="text"/>
4. Rugby pitch	<input type="text"/>	<input type="text"/>	<input type="text"/>
5. Cricket pitch	<input type="text"/>	<input type="text"/>	<input type="text"/>
6. Outdoor bowls	<input type="text"/>	<input type="text"/>	<input type="text"/>
7. Other pitch	<input type="text"/>	<input type="text"/>	<input type="text"/>
8. Golf	<input type="text"/>	<input type="text"/>	<input type="text"/>
9. Other facilities	<input type="text"/>	<input type="text"/>	<input type="text"/>

☐ Tick if scope for enhancement

Evidence of informal recreational use

10. What evidence of informal recreation was apparent at the time of the audit?

- | | | |
|--|---|---|
| <input checked="" type="checkbox"/> a. Walking / dog walking | <input checked="" type="checkbox"/> d. Sitting / relaxing | <input type="checkbox"/> g. Skateboarding |
| <input type="checkbox"/> b. Children's play | <input checked="" type="checkbox"/> e. Desire lines | <input type="checkbox"/> h. Cycling |
| <input type="checkbox"/> c. Teenagers 'hanging out' | <input type="checkbox"/> f. Horse riding | |

i. Other:

j: Overall provision for informal recreation (score 1-3):

☒ Tick if scope for enhancement

Basic amenities / site furniture provision

	Score (1-3)		Score (1-3)
<input type="checkbox"/> 27. Operational toilets	<input type="text"/>	<input checked="" type="checkbox"/> 35. Dog bins	<input type="text" value="2"/>
<input type="checkbox"/> 28. Disabled toilets	<input type="text"/>	<input checked="" type="checkbox"/> 36. Seating	<input type="text" value="2"/>
<input type="checkbox"/> 29. Staff office	<input type="text"/>	<input type="checkbox"/> 37. Nature trail	<input type="text"/>
<input type="checkbox"/> 30. Onsite car parking	<input type="text"/>	<input type="checkbox"/> 38. Trim trail	<input type="text"/>
<input checked="" type="checkbox"/> 31. Offsite car parking	<input type="text" value="1"/>	<input type="checkbox"/> 39. Drinking water fountain	<input type="text"/>
<input type="checkbox"/> 32. Cafe	<input type="text"/>	<input type="checkbox"/> 40. Lifebelts	<input type="text"/>
<input type="checkbox"/> 33. Community centre	<input type="text"/>	<input type="checkbox"/> 41. Public telephone	<input type="text"/>
<input checked="" type="checkbox"/> 34. Litter bins	<input type="text" value="2"/>	<input type="checkbox"/> 42. Cycle parking	<input type="text"/>

43. Other basic amenities:

☐ Tick if scope for enhancement

Section E - Multi-Functionality

Functions	Existing	Potential
1. Water attenuation	<input type="checkbox"/>	<input type="checkbox"/>
2. Reduce air pollution	<input checked="" type="checkbox"/>	<input type="checkbox"/>
3. Reduce noise pollution	<input type="checkbox"/>	<input checked="" type="checkbox"/>
4. Biodiversity/wildlife enhancement	<input checked="" type="checkbox"/>	<input type="checkbox"/>
5. Cultural heritage	<input type="checkbox"/>	<input type="checkbox"/>
6. Visual enhancement	<input checked="" type="checkbox"/>	<input type="checkbox"/>
7. Space for people/informal recreation	<input type="checkbox"/>	<input checked="" type="checkbox"/>
8. Play	<input type="checkbox"/>	<input checked="" type="checkbox"/>
9. Food growing	<input type="checkbox"/>	<input type="checkbox"/>
10. Separation function	<input checked="" type="checkbox"/>	<input type="checkbox"/>
Recommended for SINC designation		<input type="checkbox"/> +2

Comments

MOL coincident with the open space

MOL ID:

MOL57

MOL ID:

MOL57

Site ID: 144 Site Name: King Johns PF

Typology: Agricultural land

Section A - Survey Information

Overall Quality Score - 46

Overall Value Score - 34

Date of audit: 14/04/2016

Time spent surveying: 10mins

Surveyor: RT

Survey site access: Part site



Questions that contribute to the Quality score are in green

Questions that contribute to the Value score are in Yellow

Section A - Site Information

Quality Score - 0

Value Score - 8

Site ID: 144

Typology: Agricultural land

Site name: King Johns PF

Area (Ha): 2.84

Easting: 542308

Northing: 173627

Baseline Assessment - Planning Designations

National (Statutory) - Score of 3 if present

- ☐ Listed building
- ☐ Scheduled Monument
- ☐ Site of Special Scientific Interest (SSSI)
- ☐ National Nature Reserve (NNR)
- ☐ Green Belt
- ☐ AONB
- ☐ SPA

- ☐ SAC
- ☐ Ramsar
- ☐ World Heritage Site (and buffer)

National (Non-statutory) - Score of 3 if present

- ☐ EH Register of Historic Parks and Gardens
- ☐ Sustrans Cycle Routes
- ☐ Within a Flood Risk Zone

Site ID: 144

Site Name: King Johns PF

Typology: Agricultural land

Regional - Score of 2 if present

- ☒ Site of Importance for Nature Conservation (SINC)
- ☒ MOL
- ☒ Green Chain
- ☐ Regionally Important Geological and Geomorphological Site

Local - Score of 1 if present

- ☒ Conservation Area
- ☐ Local Nature Reserve
- ☐ Riverside Walk
- ☐ Community Open Space
- ☒ Area of Special Character
- ☐ Historic Landscape

Section A - Baseline Assessment - Community Involvement

- ☐ Is there a 'Friends of' group for this site? (+1)

Name of group:

- ☐ Is there a programme of activities / events that take place at the site? (+1)

If so, score the quality of the events programme (0-5):

0

Section A - Baseline Assessment - Management

- ☐ Is there a full-time staff presence on site? (+1)
- ☐ Has the site achieved a Green Flag award? (+1)
- ☐ Has the site achieved a Green Pennant award? (+1)
- ☐ Has the site achieved a Green Heritage award? (+1)

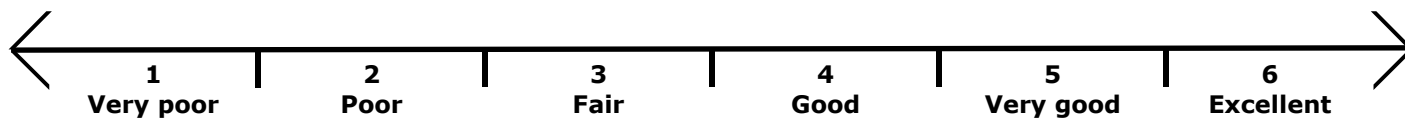
Site ID: 144 Site Name: King Johns PF

Typology: Agricultural land

Section B - Field Assessment

Quality Score - 42

Value Score - 23



A: Welcoming place

1. Welcoming:
2. Good and safe access:
3. Signage:
4. Equal access for all:
5. Site access:

B: Healthy, safe and secure

6. Safe equipment and facilities:
7. Personal security in open space:
8. Dog fouling:
9. Appropriate provision of facilities:
10. Quality of facilities:

C: Clean and well maintained

11. Litter and waste management:
12. Grounds maintenance and horticulture:
13. Building and infrastructure maintenance:

D: Sustainability

14. Environmental sustainability:
15. Waste minimisation:
16. Arboriculture and woodland management:

E: Conservation and heritage

17. Conservation of natural features, wild fauna and flora:
18. Conservation of landscape features:
19. Conservation of buildings and structures:
20. Structural townscape role:

F: Community involvement

21. Community involvement in management and development:
22. Appropriate provision for community:

G: Marketing

23. Marketing and promotion:
24. Provision of appropriate information:
25. Provision of appropriate educational / information:

H: Comments

Site ID: 144 Site Name: King Johns PF

Typology: Agricultural land

Section C - Play Provision

Quality Score - 0

Value Score - 0

1. If a play area is within site, please note type (if known):

2. Is there play equipment on site? ☐

If so;

3. How many separate items of equipment? +1 Per item

4. Which age groups are catered for? (+1 each)

☐ A. Under 5 years

☐ B. 5 to 11 years

☐ C. Over 11 years

5. Which play activities are provided for? (+1 each)

☐ A. Balancing

☐ E. Social Play

☐ I. Viewing

☐ B. Rocking

☐ F. Swinging

☐ J. Counting

☐ C. Climbing / Agility

☐ G. Rotating

☐ K. Touching

☐ D. Sliding

☐ H. Jumping

6. Is there impact absorbant surfacing around the equipment? ☐ +1

7. Is the play area fenced off from the rest of the open space? ☐ +1

If so;

8. Are there benches within the enclosure? ☐ +1

9. Are there litter bins within the enclosure? ☐ +1

10. Are gates outward opening? ☐ +1

11. Are gates self closing? ☐ +1

12. Is there a play area notice at the entrance stating dog free, children only and emergency contacts? ☐ +1

13. Is there space within the enclosure, separate from the equipped area, for informal play/ general? ☐ +1

14. Overall condition of play equipment (Score 1-3)

15. Is there other provision for play on site? ☐

16. If so, what? (Note condition for each feature, score 1-5)

A. MUGA

B. Interactive water play feature

C. Rebound wall

D. Skateboarding ramps

E. Youth shelter

F. Other

G. Overall condition of other play provision

17. Tick if scope for enhancement? ☐

Site ID: 144 Site Name: King Johns PF

Typology: Agricultural land

Section D - Active Recreation / Sport Provision

Quality Score - 4

Value Score - 3

☐ Is this part of the site accessible?

Note the number and condition score for each type of facility present on the site (score 1 - 3)

	No.	Score	Details (e.g. pitch surface)
1. Athletics track	<input type="text"/>	<input type="text"/>	<input type="text"/>
2. Football pitch (full size)	<input type="text"/>	<input type="text"/>	<input type="text"/>
3. Football pitch (junior)	<input type="text"/>	<input type="text"/>	<input type="text"/>
4. Rugby pitch	<input type="text"/>	<input type="text"/>	<input type="text"/>
5. Cricket pitch	<input type="text"/>	<input type="text"/>	<input type="text"/>
6. Outdoor bowls	<input type="text"/>	<input type="text"/>	<input type="text"/>
7. Other pitch	<input type="text"/>	<input type="text"/>	<input type="text"/>
8. Golf	<input type="text"/>	<input type="text"/>	<input type="text"/>
9. Other facilities	<input type="text"/>	<input type="text"/>	<input type="text"/>

☐ Tick if scope for enhancement

Evidence of informal recreational use

10. What evidence of informal recreation was apparent at the time of the audit?

- | | | |
|--|---|---|
| <input checked="" type="checkbox"/> a. Walking / dog walking | <input type="checkbox"/> d. Sitting / relaxing | <input type="checkbox"/> g. Skateboarding |
| <input type="checkbox"/> b. Children's play | <input checked="" type="checkbox"/> e. Desire lines | <input type="checkbox"/> h. Cycling |
| <input type="checkbox"/> c. Teenagers 'hanging out' | <input type="checkbox"/> f. Horse riding | |

i. Other:

j: Overall provision for informal recreation (score 1-3):

☒ Tick if scope for enhancement

Basic amenities / site furniture provision

	Score (1-3)		Score (1-3)
<input type="checkbox"/> 27. Operational toilets	<input type="text"/>	<input type="checkbox"/> 35. Dog bins	<input type="text"/>
<input type="checkbox"/> 28. Disabled toilets	<input type="text"/>	<input type="checkbox"/> 36. Seating	<input type="text"/>
<input type="checkbox"/> 29. Staff office	<input type="text"/>	<input type="checkbox"/> 37. Nature trail	<input type="text"/>
<input type="checkbox"/> 30. Onsite car parking	<input type="text"/>	<input type="checkbox"/> 38. Trim trail	<input type="text"/>
<input type="checkbox"/> 31. Offsite car parking	<input type="text"/>	<input type="checkbox"/> 39. Drinking water fountain	<input type="text"/>
<input type="checkbox"/> 32. Cafe	<input type="text"/>	<input type="checkbox"/> 40. Lifebelts	<input type="text"/>
<input type="checkbox"/> 33. Community centre	<input type="text"/>	<input type="checkbox"/> 41. Public telephone	<input type="text"/>
<input checked="" type="checkbox"/> 34. Litter bins	<input type="text" value="2"/>	<input type="checkbox"/> 42. Cycle parking	<input type="text"/>

43. Other basic amenities:

☐ Tick if scope for enhancement

Section E - Multi-Functionality

Functions	Existing	Potential
1. Water attenuation	<input type="checkbox"/>	<input type="checkbox"/>
2. Reduce air pollution	<input type="checkbox"/>	<input type="checkbox"/>
3. Reduce noise pollution	<input type="checkbox"/>	<input type="checkbox"/>
4. Biodiversity/wildlife enhancement	<input checked="" type="checkbox"/>	<input checked="" type="checkbox"/>
5. Cultural heritage	<input type="checkbox"/>	<input type="checkbox"/>
6. Visual enhancement	<input checked="" type="checkbox"/>	<input checked="" type="checkbox"/>
7. Space for people/informal recreation	<input checked="" type="checkbox"/>	<input checked="" type="checkbox"/>
8. Play	<input type="checkbox"/>	<input type="checkbox"/>
9. Food growing	<input type="checkbox"/>	<input type="checkbox"/>
10. Separation function	<input checked="" type="checkbox"/>	<input type="checkbox"/>
Recommended for SINC designation		<input type="checkbox"/> +2

Comments

SINCs coincident with the open space

Site Number:

GrBI04

Subsection:

RT65

Name:

Eltham Palace Fields

MOL coincident with the open space

MOL ID:

MOL74

MOL ID:

MOL74

MOL ID:

MOL74

Site ID: 145 Site Name: King Johns Walk

Typology: Agricultural land

Section A - Survey Information

Overall Quality Score - 48

Overall Value Score - 32

Date of audit: 14/04/2016

Time spent surveying: 10mins

Surveyor: RT

Survey site access: No access



Questions that contribute to the Quality score are in green

Questions that contribute to the Value score are in Yellow

Section A - Site Information

Quality Score - 0

Value Score - 14

Site ID: 145

Typology: Agricultural land

Site name: King Johns Walk

Area (Ha): 5.13

Easting: 542197

Northing: 173942

Baseline Assessment - Planning Designations

National (Statutory) - Score of 3 if present

- ☐ Listed building
- ☐ Scheduled Monument
- ☐ Site of Special Scientific Interest (SSSI)
- ☐ National Nature Reserve (NNR)
- ☐ Green Belt
- ☐ AONB
- ☐ SPA

- ☐ SAC
- ☐ Ramsar
- ☐ World Heritage Site (and buffer)

National (Non-statutory) - Score of 3 if present

- ☐ EH Register of Historic Parks and Gardens
- ☒ Sustrans Cycle Routes
- ☒ Within a Flood Risk Zone

Site ID: 145 Site Name: King Johns Walk

Typology: Agricultural land

Regional - Score of 2 if present

- ☒ Site of Importance for Nature Conservation (SINC)
- ☒ MOL
- ☒ Green Chain
- ☐ Regionally Important Geological and Geomorphological Site

Local - Score of 1 if present

- ☒ Conservation Area
- ☐ Local Nature Reserve
- ☐ Riverside Walk
- ☐ Community Open Space
- ☒ Area of Special Character
- ☐ Historic Landscape

Section A - Baseline Assessment - Community Involvement

☐ Is there a 'Friends of' group for this site? (+1)

Name of group:

☐ Is there a programme of activities / events that take place at the site? (+1)

If so, score the quality of the events programme (0-5):

0

Section A - Baseline Assessment - Management

- ☐ Is there a full-time staff presence on site? (+1)
- ☐ Has the site achieved a Green Flag award? (+1)
- ☐ Has the site achieved a Green Pennant award? (+1)
- ☐ Has the site achieved a Green Heritage award? (+1)

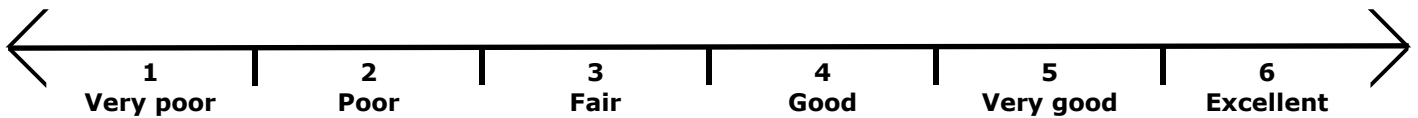
Site ID: 145 Site Name: King Johns Walk

Typology: Agricultural land

Section B - Field Assessment

Quality Score - 45

Value Score - 16



A: Welcoming place

1. Welcoming:
2. Good and safe access:
3. Signage:
4. Equal access for all:
5. Site access:

B: Healthy, safe and secure

6. Safe equipment and facilities:
7. Personal security in open space:
8. Dog fouling:
9. Appropriate provision of facilities:
10. Quality of facilities:

C: Clean and well maintained

11. Litter and waste management:
12. Grounds maintenance and horticulture:
13. Building and infrastructure maintenance:

D: Sustainability

14. Environmental sustainability:
15. Waste minimisation:
16. Arboriculture and woodland management:

E: Conservation and heritage

17. Conservation of natural features, wild fauna and flora:
18. Conservation of landscape features:
19. Conservation of buildings and structures:
20. Structural townscape role:

F: Community involvement

21. Community involvement in management and development:
22. Appropriate provision for community:

G: Marketing

23. Marketing and promotion:
24. Provision of appropriate information:
25. Provision of appropriate educational / information:

H: Comments

Site ID: 145 Site Name: King Johns Walk

Typology: Agricultural land

Section C - Play Provision

Quality Score - 0

Value Score - 0

1. If a play area is within site, please note type (if known):

2. Is there play equipment on site? ☐

If so;

3. How many separate items of equipment?

+1 Per item

4. Which age groups are catered for? (+1 each)

☐ A. Under 5 years

☐ B. 5 to 11 years

☐ C. Over 11 years

5. Which play activities are provided for? (+1 each)

☐ A. Balancing

☐ E. Social Play

☐ I. Viewing

☐ B. Rocking

☐ F. Swinging

☐ J. Counting

☐ C. Climbing / Agility

☐ G. Rotating

☐ K. Touching

☐ D. Sliding

☐ H. Jumping

6. Is there impact absorbant surfacing around the equipment?

☐ +1

7. Is the play area fenced off from the rest of the open space?

☐ +1

If so;

8. Are there benches within the enclosure?

☐ +1

9. Are there litter bins within the enclosure?

☐ +1

10. Are gates outward opening?

☐ +1

11. Are gates self closing?

☐ +1

12. Is there a play area notice at the entrance stating dog free, children only and emergency contacts?

☐ +1

13. Is there space within the enclosure, separate from the equipped area, for informal play/ general?

☐ +1

14. Overall condition of play equipment (Score 1-3)

15. Is there other provision for play on site? ☐

16. If so, what? (Note condition for each feature, score 1-5)

A. MUGA

B. Interactive water play feature

C. Rebound wall

D. Skateboarding ramps

E. Youth shelter

F. Other

G. Overall condition of other play provision

17. Tick if scope for enhancement? ☐

Site ID: 145 Site Name: King Johns Walk

Typology: Agricultural land

Section D - Active Recreation / Sport Provision

Quality Score - 3

Value Score - 2

☐ Is this part of the site accessible?

Note the number and condition score for each type of facility present on the site (score 1 - 3)

	No.	Score	Details (e.g. pitch surface)
1. Athletics track	<input type="text"/>	<input type="text"/>	<input type="text"/>
2. Football pitch (full size)	<input type="text"/>	<input type="text"/>	<input type="text"/>
3. Football pitch (junior)	<input type="text"/>	<input type="text"/>	<input type="text"/>
4. Rugby pitch	<input type="text"/>	<input type="text"/>	<input type="text"/>
5. Cricket pitch	<input type="text"/>	<input type="text"/>	<input type="text"/>
6. Outdoor bowls	<input type="text"/>	<input type="text"/>	<input type="text"/>
7. Other pitch	<input type="text"/>	<input type="text"/>	<input type="text"/>
8. Golf	<input type="text"/>	<input type="text"/>	<input type="text"/>
9. Other facilities	<input type="text"/>	<input type="text"/>	<input type="text"/>

☐ Tick if scope for enhancement

Evidence of informal recreational use

10. What evidence of informal recreation was apparent at the time of the audit?

- | | | |
|--|--|---|
| <input checked="" type="checkbox"/> a. Walking / dog walking | <input type="checkbox"/> d. Sitting / relaxing | <input type="checkbox"/> g. Skateboarding |
| <input type="checkbox"/> b. Children's play | <input type="checkbox"/> e. Desire lines | <input type="checkbox"/> h. Cycling |
| <input type="checkbox"/> c. Teenagers 'hanging out' | <input type="checkbox"/> f. Horse riding | |

i. Other:

j: Overall provision for informal recreation (score 1-3):

☐ Tick if scope for enhancement

Basic amenities / site furniture provision

	Score (1-3)		Score (1-3)
<input type="checkbox"/> 27. Operational toilets	<input type="text"/>	<input type="checkbox"/> 35. Dog bins	<input type="text"/>
<input type="checkbox"/> 28. Disabled toilets	<input type="text"/>	<input type="checkbox"/> 36. Seating	<input type="text"/>
<input type="checkbox"/> 29. Staff office	<input type="text"/>	<input type="checkbox"/> 37. Nature trail	<input type="text"/>
<input type="checkbox"/> 30. Onsite car parking	<input type="text"/>	<input type="checkbox"/> 38. Trim trail	<input type="text"/>
<input type="checkbox"/> 31. Offsite car parking	<input type="text"/>	<input type="checkbox"/> 39. Drinking water fountain	<input type="text"/>
<input type="checkbox"/> 32. Cafe	<input type="text"/>	<input type="checkbox"/> 40. Lifebelts	<input type="text"/>
<input type="checkbox"/> 33. Community centre	<input type="text"/>	<input type="checkbox"/> 41. Public telephone	<input type="text"/>
<input type="checkbox"/> 34. Litter bins	<input type="text"/>	<input checked="" type="checkbox"/> 42. Cycle parking	<input type="text" value="1"/>

43. Other basic amenities:

☒ Tick if scope for enhancement

Section E - Multi-Functionality

Functions	Existing	Potential
1. Water attenuation	<input type="checkbox"/>	<input type="checkbox"/>
2. Reduce air pollution	<input type="checkbox"/>	<input type="checkbox"/>
3. Reduce noise pollution	<input type="checkbox"/>	<input type="checkbox"/>
4. Biodiversity/wildlife enhancement	<input checked="" type="checkbox"/>	<input checked="" type="checkbox"/>
5. Cultural heritage	<input type="checkbox"/>	<input type="checkbox"/>
6. Visual enhancement	<input type="checkbox"/>	<input checked="" type="checkbox"/>
7. Space for people/informal recreation	<input checked="" type="checkbox"/>	<input type="checkbox"/>
8. Play	<input type="checkbox"/>	<input type="checkbox"/>
9. Food growing	<input type="checkbox"/>	<input type="checkbox"/>
10. Separation function	<input checked="" type="checkbox"/>	<input type="checkbox"/>
Recommended for SINC designation		<input type="checkbox"/> +2

Comments

SINCs coincident with the open space

Site Number: GrBI04

Subsection: RT65

Name: Eltham Palace Fields

MOL coincident with the open space

MOL ID:

MOL74

MOL ID:

MOL74

MOL ID:

MOL74

Site ID: 146 Site Name: Kingsground

Typology: Agricultural land

Section A - Survey Information

Overall Quality Score - 48

Overall Value Score - 29

Date of audit: 26/06/2016

Time spent surveying: 10 mins

Surveyor: TB

Survey site access: No access



Questions that contribute to the Quality score are in green

Questions that contribute to the Value score are in Yellow

Section A - Site Information

Quality Score - 0

Value Score - 9

Site ID: 146

Typology: Agricultural land

Site name: Kingsground

Area (Ha): 0.99

Easting: 542281

Northing: 174168

Baseline Assessment - Planning Designations

National (Statutory) - Score of 3 if present

- ☐ Listed building
- ☐ Scheduled Monument
- ☐ Site of Special Scientific Interest (SSSI)
- ☐ National Nature Reserve (NNR)
- ☐ Green Belt
- ☐ AONB
- ☐ SPA

- ☐ SAC
- ☐ Ramsar
- ☐ World Heritage Site (and buffer)

National (Non-statutory) - Score of 3 if present

- ☐ EH Register of Historic Parks and Gardens
- ☒ Sustrans Cycle Routes
- ☐ Within a Flood Risk Zone

Site ID: 146

Site Name: Kingsground

Typology: Agricultural land

Regional - Score of 2 if present

- ☐ Site of Importance for Nature Conservation (SINC)
- ☒ MOL
- ☒ Green Chain
- ☐ Regionally Important Geological and Geomorphological Site

Local - Score of 1 if present

- ☒ Conservation Area
- ☐ Local Nature Reserve
- ☐ Riverside Walk
- ☐ Community Open Space
- ☒ Area of Special Character
- ☐ Historic Landscape

Section A - Baseline Assessment - Community Involvement

- ☐ Is there a 'Friends of' group for this site? (+1)

Name of group:

- ☐ Is there a programme of activities / events that take place at the site? (+1)

If so, score the quality of the events programme (0-5):

0

Section A - Baseline Assessment - Management

- ☐ Is there a full-time staff presence on site? (+1)
- ☐ Has the site achieved a Green Flag award? (+1)
- ☐ Has the site achieved a Green Pennant award? (+1)
- ☐ Has the site achieved a Green Heritage award? (+1)

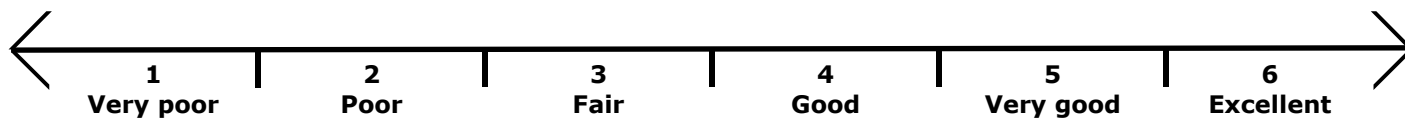
Site ID: 146 Site Name: Kingsground

Typology: Agricultural land

Section B - Field Assessment

Quality Score - 48

Value Score - 18



A: Welcoming place

1. Welcoming:
2. Good and safe access:
3. Signage:
4. Equal access for all:
5. Site access:

B: Healthy, safe and secure

6. Safe equipment and facilities:
7. Personal security in open space:
8. Dog fouling:
9. Appropriate provision of facilities:
10. Quality of facilities:

C: Clean and well maintained

11. Litter and waste management:
12. Grounds maintenance and horticulture:
13. Building and infrastructure maintenance:

D: Sustainability

14. Environmental sustainability:
15. Waste minimisation:
16. Arboriculture and woodland management:

E: Conservation and heritage

17. Conservation of natural features, wild fauna and flora:
18. Conservation of landscape features:
19. Conservation of buildings and structures:
20. Structural townscape role:

F: Community involvement

21. Community involvement in management and development:
22. Appropriate provision for community:

G: Marketing

23. Marketing and promotion:
24. Provision of appropriate information:
25. Provision of appropriate educational / information:

H: Comments

The site was a paddock with 3 - 4 horses currently in the field. Should be considered as a SINC as has similar characteristics to sites 145, 94, 247, etc

Site ID: 146

Site Name: Kingsground

Typology: Agricultural land

Section C - Play Provision

Quality Score - 0

Value Score - 0

1. If a play area is within site, please note type (if known):

2. Is there play equipment on site? ☐

If so;

3. How many separate items of equipment?

+1 Per item

4. Which age groups are catered for? (+1 each)

☐ A. Under 5 years

☐ B. 5 to 11 years

☐ C. Over 11 years

5. Which play activities are provided for? (+1 each)

☐ A. Balancing

☐ E. Social Play

☐ I. Viewing

☐ B. Rocking

☐ F. Swinging

☐ J. Counting

☐ C. Climbing / Agility

☐ G. Rotating

☐ K. Touching

☐ D. Sliding

☐ H. Jumping

6. Is there impact absorbant surfacing around the equipment?

☐ +1

7. Is the play area fenced off from the rest of the open space?

☐ +1

If so;

8. Are there benches within the enclosure?

☐ +1

9. Are there litter bins within the enclosure?

☐ +1

10. Are gates outward opening?

☐ +1

11. Are gates self closing?

☐ +1

12. Is there a play area notice at the entrance stating dog free, children only and emergency contacts?

☐ +1

13. Is there space within the enclosure, separate from the equipped area, for informal play/ general?

☐ +1

14. Overall condition of play equipment (Score 1-3)

15. Is there other provision for play on site? ☐

16. If so, what? (Note condition for each feature, score 1-5)

A. MUGA

B. Interactive water play feature

C. Rebound wall

D. Skateboarding ramps

E. Youth shelter

F. Other

G. Overall condition of other play provision

17. Tick if scope for enhancement? ☐

Site ID:	146	Site Name:	Kingsground
Typology:	Agricultural land		

Section D - Active Recreation / Sport Provision

Quality Score - 0

Value Score - 0

☐ Is this part of the site accessible?

Note the number and condition score for each type of facility present on the site (score 1 - 3)

	No.	Score	Details (e.g. pitch surface)
1. Athletics track	<input type="text"/>	<input type="text"/>	<input type="text"/>
2. Football pitch (full size)	<input type="text"/>	<input type="text"/>	<input type="text"/>
3. Football pitch (junior)	<input type="text"/>	<input type="text"/>	<input type="text"/>
4. Rugby pitch	<input type="text"/>	<input type="text"/>	<input type="text"/>
5. Cricket pitch	<input type="text"/>	<input type="text"/>	<input type="text"/>
6. Outdoor bowls	<input type="text"/>	<input type="text"/>	<input type="text"/>
7. Other pitch	<input type="text"/>	<input type="text"/>	<input type="text"/>
8. Golf	<input type="text"/>	<input type="text"/>	<input type="text"/>
9. Other facilities	<input type="text"/>	<input type="text"/>	<input type="text"/>

☐ Tick if scope for enhancement

Evidence of informal recreational use

10. What evidence of informal recreation was apparent at the time of the audit?

- | | | |
|---|--|---|
| <input type="checkbox"/> a. Walking / dog walking | <input type="checkbox"/> d. Sitting / relaxing | <input type="checkbox"/> g. Skateboarding |
| <input type="checkbox"/> b. Children's play | <input type="checkbox"/> e. Desire lines | <input type="checkbox"/> h. Cycling |
| <input type="checkbox"/> c. Teenagers 'hanging out' | <input type="checkbox"/> f. Horse riding | |

i. Other:

j: Overall provision for informal recreation (score 1-3):

☐ Tick if scope for enhancement

Basic amenities / site furniture provision

	Score (1-3)		Score (1-3)
<input type="checkbox"/> 27. Operational toilets	<input type="text"/>	<input type="checkbox"/> 35. Dog bins	<input type="text"/>
<input type="checkbox"/> 28. Disabled toilets	<input type="text"/>	<input type="checkbox"/> 36. Seating	<input type="text"/>
<input type="checkbox"/> 29. Staff office	<input type="text"/>	<input type="checkbox"/> 37. Nature trail	<input type="text"/>
<input type="checkbox"/> 30. Onsite car parking	<input type="text"/>	<input type="checkbox"/> 38. Trim trail	<input type="text"/>
<input type="checkbox"/> 31. Offsite car parking	<input type="text"/>	<input type="checkbox"/> 39. Drinking water fountain	<input type="text"/>
<input type="checkbox"/> 32. Cafe	<input type="text"/>	<input type="checkbox"/> 40. Lifebelts	<input type="text"/>
<input type="checkbox"/> 33. Community centre	<input type="text"/>	<input type="checkbox"/> 41. Public telephone	<input type="text"/>
<input type="checkbox"/> 34. Litter bins	<input type="text"/>	<input type="checkbox"/> 42. Cycle parking	<input type="text"/>

43. Other basic amenities:

☐ Tick if scope for enhancement

Section E - Multi-Functionality

Functions	Existing	Potential
1. Water attenuation	<input type="checkbox"/>	<input type="checkbox"/>
2. Reduce air pollution	<input type="checkbox"/>	<input type="checkbox"/>
3. Reduce noise pollution	<input type="checkbox"/>	<input type="checkbox"/>
4. Biodiversity/wildlife enhancement	<input type="checkbox"/>	<input type="checkbox"/>
5. Cultural heritage	<input type="checkbox"/>	<input type="checkbox"/>
6. Visual enhancement	<input type="checkbox"/>	<input type="checkbox"/>
7. Space for people/informal recreation	<input type="checkbox"/>	<input type="checkbox"/>
8. Play	<input type="checkbox"/>	<input type="checkbox"/>
9. Food growing	<input type="checkbox"/>	<input type="checkbox"/>
10. Separation function	<input type="checkbox"/>	<input type="checkbox"/>
Recommended for SINC designation <input checked="" type="checkbox"/> +2		

Comments

No access. Paddock

MOL coincident with the open space

MOL ID:

MOL74

MOL ID:

MOL74

Site ID: 147 Site Name: Kingsholm Gardens

Typology: Amenity greenspace

Section A - Survey Information

Overall Quality Score - 36

Overall Value Score - 30

Date of audit: 01/06/2016

Time spent surveying: 10 minutes

Surveyor: TB

Survey site access: Whole site



Questions that contribute to the Quality score are in green

Questions that contribute to the Value score are in Yellow

Section A - Site Information

Quality Score - 0

Value Score - 3

Site ID: 147

Typology: Amenity greenspace

Site name: Kingsholm Gardens

Area (Ha): 0.21

Easting: 542037

Northing: 175370

Baseline Assessment - Planning Designations

National (Statutory) - Score of 3 if present

- ☐ Listed building
- ☐ Scheduled Monument
- ☐ Site of Special Scientific Interest (SSSI)
- ☐ National Nature Reserve (NNR)
- ☐ Green Belt
- ☐ AONB
- ☐ SPA

- ☐ SAC
- ☐ Ramsar
- ☐ World Heritage Site (and buffer)

National (Non-statutory) - Score of 3 if present

- ☐ EH Register of Historic Parks and Gardens
- ☐ Sustrans Cycle Routes
- ☒ Within a Flood Risk Zone

Site ID: 147 Site Name: Kingsholm Gardens

Typology: Amenity greenspace

Regional - Score of 2 if present

- ☐ Site of Importance for Nature Conservation (SINC)
- ☐ MOL
- ☐ Green Chain
- ☐ Regionally Important Geological and Geomorphological Site

Local - Score of 1 if present

- ☐ Conservation Area
- ☐ Local Nature Reserve
- ☐ Riverside Walk
- ☐ Community Open Space
- ☐ Area of Special Character
- ☐ Historic Landscape

Section A - Baseline Assessment - Community Involvement

- ☐ Is there a 'Friends of' group for this site? (+1)

Name of group:

- ☐ Is there a programme of activities / events that take place at the site? (+1)

If so, score the quality of the events programme (0-5):

0

Section A - Baseline Assessment - Management

- ☐ Is there a full-time staff presence on site? (+1)
- ☐ Has the site achieved a Green Flag award? (+1)
- ☐ Has the site achieved a Green Pennant award? (+1)
- ☐ Has the site achieved a Green Heritage award? (+1)

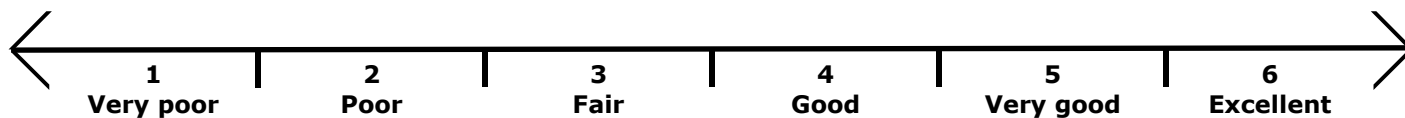
Site ID: 147 Site Name: Kingsholm Gardens

Typology: Amenity greenspace

Section B - Field Assessment

Quality Score - 34

Value Score - 22



A: Welcoming place

1. Welcoming:
2. Good and safe access:
3. Signage:
4. Equal access for all:
5. Site access:

B: Healthy, safe and secure

6. Safe equipment and facilities:
7. Personal security in open space:
8. Dog fouling:
9. Appropriate provision of facilities:
10. Quality of facilities:

C: Clean and well maintained

11. Litter and waste management:
12. Grounds maintenance and horticulture:
13. Building and infrastructure maintenance:

D: Sustainability

14. Environmental sustainability:
15. Waste minimisation:
16. Arboriculture and woodland management:

E: Conservation and heritage

17. Conservation of natural features, wild fauna and flora:
18. Conservation of landscape features:
19. Conservation of buildings and structures:
20. Structural townscape role:

F: Community involvement

21. Community involvement in management and development:
22. Appropriate provision for community:

G: Marketing

23. Marketing and promotion:
24. Provision of appropriate information:
25. Provision of appropriate educational / information:

H: Comments

Site ID: 147 Site Name: Kingsholm Gardens

Typology: Amenity greenspace

Section C - Play Provision

Quality Score - 0

Value Score - 0

1. If a play area is within site, please note type (if known):

2. Is there play equipment on site? ☐

If so;

3. How many separate items of equipment?

+1 Per item

4. Which age groups are catered for? (+1 each)

☐ A. Under 5 years

☐ B. 5 to 11 years

☐ C. Over 11 years

5. Which play activities are provided for? (+1 each)

☐ A. Balancing

☐ E. Social Play

☐ I. Viewing

☐ B. Rocking

☐ F. Swinging

☐ J. Counting

☐ C. Climbing / Agility

☐ G. Rotating

☐ K. Touching

☐ D. Sliding

☐ H. Jumping

6. Is there impact absorbant surfacing around the equipment?

☐ +1

7. Is the play area fenced off from the rest of the open space?

☐ +1

If so;

8. Are there benches within the enclosure?

☐ +1

9. Are there litter bins within the enclosure?

☐ +1

10. Are gates outward opening?

☐ +1

11. Are gates self closing?

☐ +1

12. Is there a play area notice at the entrance stating dog free, children only and emergency contacts?

☐ +1

13. Is there space within the enclosure, separate from the equipped area, for informal play/ general?

☐ +1

14. Overall condition of play equipment (Score 1-3)

15. Is there other provision for play on site? ☐

16. If so, what? (Note condition for each feature, score 1-5)

A. MUGA

B. Interactive water play feature

C. Rebound wall

D. Skateboarding ramps

E. Youth shelter

F. Other

G. Overall condition of other play provision

17. Tick if scope for enhancement? ☐

Site ID: 147 Site Name: Kingsholm Gardens

Typology: Amenity greenspace

Section D - Active Recreation / Sport Provision

Quality Score - 2

Value Score - 5

☐ Is this part of the site accessible?

Note the number and condition score for each type of facility present on the site (score 1 - 3)

	No.	Score	Details (e.g. pitch surface)
1. Athletics track	<input type="text"/>	<input type="text"/>	<input type="text"/>
2. Football pitch (full size)	<input type="text"/>	<input type="text"/>	<input type="text"/>
3. Football pitch (junior)	<input type="text"/>	<input type="text"/>	<input type="text"/>
4. Rugby pitch	<input type="text"/>	<input type="text"/>	<input type="text"/>
5. Cricket pitch	<input type="text"/>	<input type="text"/>	<input type="text"/>
6. Outdoor bowls	<input type="text"/>	<input type="text"/>	<input type="text"/>
7. Other pitch	<input type="text"/>	<input type="text"/>	<input type="text"/>
8. Golf	<input type="text"/>	<input type="text"/>	<input type="text"/>
9. Other facilities	<input type="text"/>	<input type="text"/>	<input type="text"/>

☐ Tick if scope for enhancement

Evidence of informal recreational use

10. What evidence of informal recreation was apparent at the time of the audit?

- | | | |
|--|---|---|
| <input checked="" type="checkbox"/> a. Walking / dog walking | <input checked="" type="checkbox"/> d. Sitting / relaxing | <input type="checkbox"/> g. Skateboarding |
| <input checked="" type="checkbox"/> b. Children's play | <input checked="" type="checkbox"/> e. Desire lines | <input type="checkbox"/> h. Cycling |
| <input checked="" type="checkbox"/> c. Teenagers 'hanging out' | <input type="checkbox"/> f. Horse riding | |

i. Other:

j: Overall provision for informal recreation (score 1-3):

☐ Tick if scope for enhancement

Basic amenities / site furniture provision

	Score (1-3)		Score (1-3)
<input type="checkbox"/> 27. Operational toilets	<input type="text"/>	<input type="checkbox"/> 35. Dog bins	<input type="text"/>
<input type="checkbox"/> 28. Disabled toilets	<input type="text"/>	<input type="checkbox"/> 36. Seating	<input type="text"/>
<input type="checkbox"/> 29. Staff office	<input type="text"/>	<input type="checkbox"/> 37. Nature trail	<input type="text"/>
<input type="checkbox"/> 30. Onsite car parking	<input type="text"/>	<input type="checkbox"/> 38. Trim trail	<input type="text"/>
<input type="checkbox"/> 31. Offsite car parking	<input type="text"/>	<input type="checkbox"/> 39. Drinking water fountain	<input type="text"/>
<input type="checkbox"/> 32. Cafe	<input type="text"/>	<input type="checkbox"/> 40. Lifebelts	<input type="text"/>
<input type="checkbox"/> 33. Community centre	<input type="text"/>	<input type="checkbox"/> 41. Public telephone	<input type="text"/>
<input type="checkbox"/> 34. Litter bins	<input type="text"/>	<input type="checkbox"/> 42. Cycle parking	<input type="text"/>

43. Other basic amenities:

☐ Tick if scope for enhancement

Section E - Multi-Functionality

Functions	Existing	Potential
1. Water attenuation	<input type="checkbox"/>	<input type="checkbox"/>
2. Reduce air pollution	<input type="checkbox"/>	<input type="checkbox"/>
3. Reduce noise pollution	<input type="checkbox"/>	<input type="checkbox"/>
4. Biodiversity/wildlife enhancement	<input type="checkbox"/>	<input checked="" type="checkbox"/>
5. Cultural heritage	<input type="checkbox"/>	<input type="checkbox"/>
6. Visual enhancement	<input type="checkbox"/>	<input checked="" type="checkbox"/>
7. Space for people/informal recreation	<input type="checkbox"/>	<input checked="" type="checkbox"/>
8. Play	<input type="checkbox"/>	<input type="checkbox"/>
9. Food growing	<input type="checkbox"/>	<input type="checkbox"/>
10. Separation function	<input type="checkbox"/>	<input checked="" type="checkbox"/>
Recommended for SINC designation		<input type="checkbox"/> +2

Comments

MOL coincident with the open space

Site ID: 148 Site Name: Kingsley Wood Drive

Typology: Amenity greenspace

Section A - Survey Information

Overall Quality Score - 49

Overall Value Score - 29

Date of audit: 27/04/2016

Time spent surveying: 10 minutes

Surveyor: TB

Survey site access: Whole site



Questions that contribute to the Quality score are in green

Questions that contribute to the Value score are in Yellow

Section A - Site Information

Quality Score - 0

Value Score - 3

Site ID: 148

Typology: Amenity greenspace

Site name: Kingsley Wood Drive

Area (Ha): 0.27

Easting: 542930

Northing: 172200

Baseline Assessment - Planning Designations

National (Statutory) - Score of 3 if present

- ☐ Listed building
- ☐ Scheduled Monument
- ☐ Site of Special Scientific Interest (SSSI)
- ☐ National Nature Reserve (NNR)
- ☐ Green Belt
- ☐ AONB
- ☐ SPA

- ☐ SAC
- ☐ Ramsar
- ☐ World Heritage Site (and buffer)

National (Non-statutory) - Score of 3 if present

- ☐ EH Register of Historic Parks and Gardens
- ☐ Sustrans Cycle Routes
- ☒ Within a Flood Risk Zone

Site ID: 148 Site Name: Kingsley Wood Drive

Typology: Amenity greenspace

Regional - Score of 2 if present

- ☐ Site of Importance for Nature Conservation (SINC)
- ☐ MOL
- ☐ Green Chain
- ☐ Regionally Important Geological and Geomorphological Site

Local - Score of 1 if present

- ☐ Conservation Area
- ☐ Local Nature Reserve
- ☐ Riverside Walk
- ☐ Community Open Space
- ☐ Area of Special Character
- ☐ Historic Landscape

Section A - Baseline Assessment - Community Involvement

- ☐ Is there a 'Friends of' group for this site? (+1)

Name of group:

- ☐ Is there a programme of activities / events that take place at the site? (+1)

If so, score the quality of the events programme (0-5):

0

Section A - Baseline Assessment - Management

- ☐ Is there a full-time staff presence on site? (+1)
- ☐ Has the site achieved a Green Flag award? (+1)
- ☐ Has the site achieved a Green Pennant award? (+1)
- ☐ Has the site achieved a Green Heritage award? (+1)

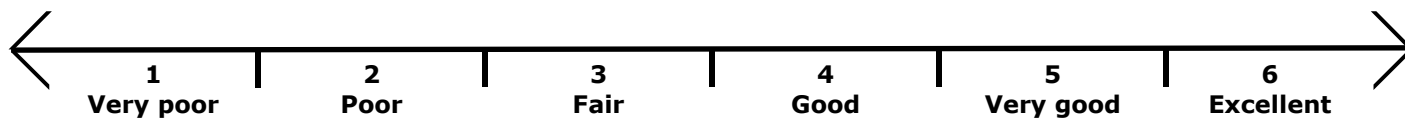
Site ID: 148 Site Name: Kingsley Wood Drive

Typology: Amenity greenspace

Section B - Field Assessment

Quality Score - 47

Value Score - 25



A: Welcoming place

1. Welcoming:
2. Good and safe access:
3. Signage:
4. Equal access for all:
5. Site access:

B: Healthy, safe and secure

6. Safe equipment and facilities:
7. Personal security in open space:
8. Dog fouling:
9. Appropriate provision of facilities:
10. Quality of facilities:

C: Clean and well maintained

11. Litter and waste management:
12. Grounds maintenance and horticulture:
13. Building and infrastructure maintenance:

D: Sustainability

14. Environmental sustainability:
15. Waste minimisation:
16. Arboriculture and woodland management:

E: Conservation and heritage

17. Conservation of natural features, wild fauna and flora:
18. Conservation of landscape features:
19. Conservation of buildings and structures:
20. Structural townscape role:

F: Community involvement

21. Community involvement in management and development:
22. Appropriate provision for community:

G: Marketing

23. Marketing and promotion:
24. Provision of appropriate information:
25. Provision of appropriate educational / information:

H: Comments

Site ID: 148 Site Name: Kingsley Wood Drive

Typology: Amenity greenspace

Section C - Play Provision

Quality Score - 0

Value Score - 0

1. If a play area is within site, please note type (if known):

2. Is there play equipment on site? ☐

If so;

3. How many separate items of equipment?

+1 Per item

4. Which age groups are catered for? (+1 each)

☐ A. Under 5 years

☐ B. 5 to 11 years

☐ C. Over 11 years

5. Which play activities are provided for? (+1 each)

☐ A. Balancing

☐ E. Social Play

☐ I. Viewing

☐ B. Rocking

☐ F. Swinging

☐ J. Counting

☐ C. Climbing / Agility

☐ G. Rotating

☐ K. Touching

☐ D. Sliding

☐ H. Jumping

6. Is there impact absorbant surfacing around the equipment?

☐ +1

7. Is the play area fenced off from the rest of the open space?

☐ +1

If so;

8. Are there benches within the enclosure?

☐ +1

9. Are there litter bins within the enclosure?

☐ +1

10. Are gates outward opening?

☐ +1

11. Are gates self closing?

☐ +1

12. Is there a play area notice at the entrance stating dog free, children only and emergency contacts?

☐ +1

13. Is there space within the enclosure, separate from the equipped area, for informal play/ general?

☐ +1

14. Overall condition of play equipment (Score 1-3)

15. Is there other provision for play on site? ☐

16. If so, what? (Note condition for each feature, score 1-5)

A. MUGA

B. Interactive water play feature

C. Rebound wall

D. Skateboarding ramps

E. Youth shelter

F. Other

G. Overall condition of other play provision

17. Tick if scope for enhancement? ☐

Site ID: 148 Site Name: Kingsley Wood Drive

Typology: Amenity greenspace

Section D - Active Recreation / Sport Provision

Quality Score - 2

Value Score - 1

☐ Is this part of the site accessible?

Note the number and condition score for each type of facility present on the site (score 1 - 3)

	No.	Score	Details (e.g. pitch surface)
1. Athletics track	<input type="text"/>	<input type="text"/>	<input type="text"/>
2. Football pitch (full size)	<input type="text"/>	<input type="text"/>	<input type="text"/>
3. Football pitch (junior)	<input type="text"/>	<input type="text"/>	<input type="text"/>
4. Rugby pitch	<input type="text"/>	<input type="text"/>	<input type="text"/>
5. Cricket pitch	<input type="text"/>	<input type="text"/>	<input type="text"/>
6. Outdoor bowls	<input type="text"/>	<input type="text"/>	<input type="text"/>
7. Other pitch	<input type="text"/>	<input type="text"/>	<input type="text"/>
8. Golf	<input type="text"/>	<input type="text"/>	<input type="text"/>
9. Other facilities	<input type="text"/>	<input type="text"/>	<input type="text"/>

☐ Tick if scope for enhancement

Evidence of informal recreational use

10. What evidence of informal recreation was apparent at the time of the audit?

- | | | |
|--|--|---|
| <input checked="" type="checkbox"/> a. Walking / dog walking | <input type="checkbox"/> d. Sitting / relaxing | <input type="checkbox"/> g. Skateboarding |
| <input type="checkbox"/> b. Children's play | <input type="checkbox"/> e. Desire lines | <input type="checkbox"/> h. Cycling |
| <input type="checkbox"/> c. Teenagers 'hanging out' | <input type="checkbox"/> f. Horse riding | |

i. Other:

j: Overall provision for informal recreation (score 1-3):

☐ Tick if scope for enhancement

Basic amenities / site furniture provision

	Score (1-3)		Score (1-3)
<input type="checkbox"/> 27. Operational toilets	<input type="text"/>	<input type="checkbox"/> 35. Dog bins	<input type="text"/>
<input type="checkbox"/> 28. Disabled toilets	<input type="text"/>	<input type="checkbox"/> 36. Seating	<input type="text"/>
<input type="checkbox"/> 29. Staff office	<input type="text"/>	<input type="checkbox"/> 37. Nature trail	<input type="text"/>
<input type="checkbox"/> 30. Onsite car parking	<input type="text"/>	<input type="checkbox"/> 38. Trim trail	<input type="text"/>
<input type="checkbox"/> 31. Offsite car parking	<input type="text"/>	<input type="checkbox"/> 39. Drinking water fountain	<input type="text"/>
<input type="checkbox"/> 32. Cafe	<input type="text"/>	<input type="checkbox"/> 40. Lifebelts	<input type="text"/>
<input type="checkbox"/> 33. Community centre	<input type="text"/>	<input type="checkbox"/> 41. Public telephone	<input type="text"/>
<input type="checkbox"/> 34. Litter bins	<input type="text"/>	<input type="checkbox"/> 42. Cycle parking	<input type="text"/>

43. Other basic amenities:

☒ Tick if scope for enhancement

Section E - Multi-Functionality

Functions	Existing	Potential
1. Water attenuation	<input type="checkbox"/>	<input type="checkbox"/>
2. Reduce air pollution	<input type="checkbox"/>	<input checked="" type="checkbox"/>
3. Reduce noise pollution	<input type="checkbox"/>	<input type="checkbox"/>
4. Biodiversity/wildlife enhancement	<input type="checkbox"/>	<input checked="" type="checkbox"/>
5. Cultural heritage	<input type="checkbox"/>	<input type="checkbox"/>
6. Visual enhancement	<input type="checkbox"/>	<input checked="" type="checkbox"/>
7. Space for people/informal recreation	<input type="checkbox"/>	<input type="checkbox"/>
8. Play	<input type="checkbox"/>	<input checked="" type="checkbox"/>
9. Food growing	<input type="checkbox"/>	<input type="checkbox"/>
10. Separation function	<input type="checkbox"/>	<input checked="" type="checkbox"/>
Recommended for SINC designation <input type="checkbox"/> +2		

Comments

MOL coincident with the open space

Site ID: 149 Site Name: Kingsman Parade

Typology: Amenity greenspace

Section A - Survey Information

Overall Quality Score - 50

Overall Value Score - 32

Date of audit: 14/04/2016

Time spent surveying: 15

Surveyor: AG

Survey site access: Whole site



Questions that contribute to the Quality score are in green

Questions that contribute to the Value score are in Yellow

Section A - Site Information

Quality Score - 0

Value Score - 4

Site ID: 149

Typology: Amenity greenspace

Site name: Kingsman Parade

Area (Ha): 0.69

Easting: 542875

Northing: 179079

Baseline Assessment - Planning Designations

National (Statutory) - Score of 3 if present

- ☐ Listed building
- ☐ Scheduled Monument
- ☐ Site of Special Scientific Interest (SSSI)
- ☐ National Nature Reserve (NNR)
- ☐ Green Belt
- ☐ AONB
- ☐ SPA

- ☐ SAC
- ☐ Ramsar
- ☐ World Heritage Site (and buffer)

National (Non-statutory) - Score of 3 if present

- ☐ EH Register of Historic Parks and Gardens
- ☐ Sustrans Cycle Routes
- ☒ Within a Flood Risk Zone

Site ID: 149 Site Name: Kingsman Parade

Typology: Amenity greenspace

Regional - Score of 2 if present

- ☐ Site of Importance for Nature Conservation (SINC)
- ☐ MOL
- ☐ Green Chain
- ☐ Regionally Important Geological and Geomorphological Site

Local - Score of 1 if present

- ☐ Conservation Area
- ☐ Local Nature Reserve
- ☐ Riverside Walk
- ☒ Community Open Space
- ☐ Area of Special Character
- ☐ Historic Landscape

Section A - Baseline Assessment - Community Involvement

- ☐ Is there a 'Friends of' group for this site? (+1)

Name of group:

- ☐ Is there a programme of activities / events that take place at the site? (+1)

If so, score the quality of the events programme (0-5):

0

Section A - Baseline Assessment - Management

- ☐ Is there a full-time staff presence on site? (+1)
- ☐ Has the site achieved a Green Flag award? (+1)
- ☐ Has the site achieved a Green Pennant award? (+1)
- ☐ Has the site achieved a Green Heritage award? (+1)

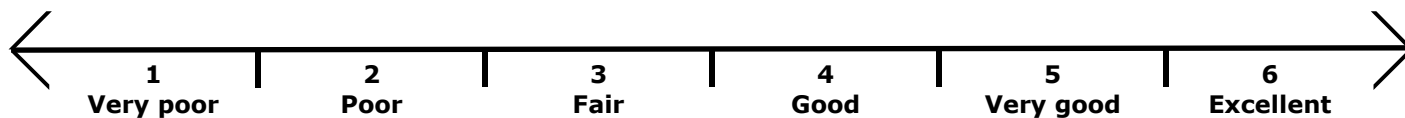
Site ID: 149 Site Name: Kingsman Parade

Typology: Amenity greenspace

Section B - Field Assessment

Quality Score - 43

Value Score - 23



A: Welcoming place

1. Welcoming:
2. Good and safe access:
3. Signage:
4. Equal access for all:
5. Site access:

B: Healthy, safe and secure

6. Safe equipment and facilities:
7. Personal security in open space:
8. Dog fouling:
9. Appropriate provision of facilities:
10. Quality of facilities:

C: Clean and well maintained

11. Litter and waste management:
12. Grounds maintenance and horticulture:
13. Building and infrastructure maintenance:

D: Sustainability

14. Environmental sustainability:
15. Waste minimisation:
16. Arboriculture and woodland management:

E: Conservation and heritage

17. Conservation of natural features, wild fauna and flora:
18. Conservation of landscape features:
19. Conservation of buildings and structures:
20. Structural townscape role:

F: Community involvement

21. Community involvement in management and development:
22. Appropriate provision for community:

G: Marketing

23. Marketing and promotion:
24. Provision of appropriate information:
25. Provision of appropriate educational / information:

H: Comments

Please note this neighbourhood green space has an non accessible playground, it is currently not available for use until further notice.

Site ID: 149 Site Name: Kingsman Parade

Typology: Amenity greenspace

Section C - Play Provision

Quality Score - 0

Value Score - 0

1. If a play area is within site, please note type (if known):

2. Is there play equipment on site? ☐

If so;

3. How many separate items of equipment?

+1 Per item

4. Which age groups are catered for? (+1 each)

☐ A. Under 5 years

☐ B. 5 to 11 years

☐ C. Over 11 years

5. Which play activities are provided for? (+1 each)

☐ A. Balancing

☐ E. Social Play

☐ I. Viewing

☐ B. Rocking

☐ F. Swinging

☐ J. Counting

☐ C. Climbing / Agility

☐ G. Rotating

☐ K. Touching

☐ D. Sliding

☐ H. Jumping

6. Is there impact absorbant surfacing around the equipment?

☐ +1

7. Is the play area fenced off from the rest of the open space?

☐ +1

If so;

8. Are there benches within the enclosure?

☐ +1

9. Are there litter bins within the enclosure?

☐ +1

10. Are gates outward opening?

☐ +1

11. Are gates self closing?

☐ +1

12. Is there a play area notice at the entrance stating dog free, children only and emergency contacts?

☐ +1

13. Is there space within the enclosure, separate from the equipped area, for informal play/ general?

☐ +1

14. Overall condition of play equipment (Score 1-3)

15. Is there other provision for play on site? ☐

16. If so, what? (Note condition for each feature, score 1-5)

A. MUGA

B. Interactive water play feature

C. Rebound wall

D. Skateboarding ramps

E. Youth shelter

F. Other

G. Overall condition of other play provision

17. Tick if scope for enhancement? ☐

Site ID: 149 Site Name: Kingsman Parade

Typology: Amenity greenspace

Section D - Active Recreation / Sport Provision

Quality Score - 7

Value Score - 5

☐ Is this part of the site accessible?

Note the number and condition score for each type of facility present on the site (score 1 - 3)

	No.	Score	Details (e.g. pitch surface)
1. Athletics track	<input type="text"/>	<input type="text"/>	<input type="text"/>
2. Football pitch (full size)	<input type="text"/>	<input type="text"/>	<input type="text"/>
3. Football pitch (junior)	<input type="text"/>	<input type="text"/>	<input type="text"/>
4. Rugby pitch	<input type="text"/>	<input type="text"/>	<input type="text"/>
5. Cricket pitch	<input type="text"/>	<input type="text"/>	<input type="text"/>
6. Outdoor bowls	<input type="text"/>	<input type="text"/>	<input type="text"/>
7. Other pitch	<input type="text"/>	<input type="text"/>	<input type="text"/>
8. Golf	<input type="text"/>	<input type="text"/>	<input type="text"/>
9. Other facilities	<input type="text"/>	<input type="text"/>	<input type="text"/>

☐ Tick if scope for enhancement

Evidence of informal recreational use

10. What evidence of informal recreation was apparent at the time of the audit?

- | | | |
|--|--|---|
| <input checked="" type="checkbox"/> a. Walking / dog walking | <input type="checkbox"/> d. Sitting / relaxing | <input type="checkbox"/> g. Skateboarding |
| <input checked="" type="checkbox"/> b. Children's play | <input type="checkbox"/> e. Desire lines | <input type="checkbox"/> h. Cycling |
| <input type="checkbox"/> c. Teenagers 'hanging out' | <input type="checkbox"/> f. Horse riding | |

i. Other:

j: Overall provision for informal recreation (score 1-3):

☐ Tick if scope for enhancement

Basic amenities / site furniture provision

	Score (1-3)		Score (1-3)
<input type="checkbox"/> 27. Operational toilets	<input type="text"/>	<input checked="" type="checkbox"/> 35. Dog bins	<input type="text" value="2"/>
<input type="checkbox"/> 28. Disabled toilets	<input type="text"/>	<input checked="" type="checkbox"/> 36. Seating	<input type="text" value="1"/>
<input type="checkbox"/> 29. Staff office	<input type="text"/>	<input type="checkbox"/> 37. Nature trail	<input type="text"/>
<input type="checkbox"/> 30. Onsite car parking	<input type="text"/>	<input type="checkbox"/> 38. Trim trail	<input type="text"/>
<input type="checkbox"/> 31. Offsite car parking	<input type="text"/>	<input type="checkbox"/> 39. Drinking water fountain	<input type="text"/>
<input type="checkbox"/> 32. Cafe	<input type="text"/>	<input type="checkbox"/> 40. Lifebelts	<input type="text"/>
<input type="checkbox"/> 33. Community centre	<input type="text"/>	<input type="checkbox"/> 41. Public telephone	<input type="text"/>
<input checked="" type="checkbox"/> 34. Litter bins	<input type="text" value="2"/>	<input type="checkbox"/> 42. Cycle parking	<input type="text"/>

43. Other basic amenities:

☒ Tick if scope for enhancement

Section E - Multi-Functionality

Functions	Existing	Potential
1. Water attenuation	<input checked="" type="checkbox"/>	<input checked="" type="checkbox"/>
2. Reduce air pollution	<input type="checkbox"/>	<input type="checkbox"/>
3. Reduce noise pollution	<input type="checkbox"/>	<input type="checkbox"/>
4. Biodiversity/wildlife enhancement	<input type="checkbox"/>	<input checked="" type="checkbox"/>
5. Cultural heritage	<input type="checkbox"/>	<input type="checkbox"/>
6. Visual enhancement	<input type="checkbox"/>	<input checked="" type="checkbox"/>
7. Space for people/informal recreation	<input type="checkbox"/>	<input checked="" type="checkbox"/>
8. Play	<input type="checkbox"/>	<input type="checkbox"/>
9. Food growing	<input type="checkbox"/>	<input checked="" type="checkbox"/>
10. Separation function	<input type="checkbox"/>	<input type="checkbox"/>
Recommended for SINC designation <input type="checkbox"/> +2		

Comments

MOL coincident with the open space

Site ID: 153 Site Name: Leverholme Gardens

Typology: Amenity greenspace

Section A - Survey Information

Overall Quality Score - 43

Overall Value Score - 24

Date of audit: 27/04/2016

Time spent surveying: 15 minutes

Surveyor: TB

Survey site access: Whole site



Questions that contribute to the Quality score are in green

Questions that contribute to the Value score are in Yellow

Section A - Site Information

Quality Score - 0

Value Score - 0

Site ID: 153

Typology: Amenity greenspace

Site name: Leverholme Gardens

Area (Ha): 0.34

Easting: 543218

Northing: 171957

Baseline Assessment - Planning Designations

National (Statutory) - Score of 3 if present

- ☐ Listed building
- ☐ Scheduled Monument
- ☐ Site of Special Scientific Interest (SSSI)
- ☐ National Nature Reserve (NNR)
- ☐ Green Belt
- ☐ AONB
- ☐ SPA

- ☐ SAC
- ☐ Ramsar
- ☐ World Heritage Site (and buffer)

National (Non-statutory) - Score of 3 if present

- ☐ EH Register of Historic Parks and Gardens
- ☐ Sustrans Cycle Routes
- ☐ Within a Flood Risk Zone

Site ID: 153 Site Name: Leverholme Gardens

Typology: Amenity greenspace

Regional - Score of 2 if present

- ☐ Site of Importance for Nature Conservation (SINC)
- ☐ MOL
- ☐ Green Chain
- ☐ Regionally Important Geological and Geomorphological Site

Local - Score of 1 if present

- ☐ Conservation Area
- ☐ Local Nature Reserve
- ☐ Riverside Walk
- ☐ Community Open Space
- ☐ Area of Special Character
- ☐ Historic Landscape

Section A - Baseline Assessment - Community Involvement

- ☐ Is there a 'Friends of' group for this site? (+1)

Name of group:

- ☐ Is there a programme of activities / events that take place at the site? (+1)

If so, score the quality of the events programme (0-5):

0

Section A - Baseline Assessment - Management

- ☐ Is there a full-time staff presence on site? (+1)
- ☐ Has the site achieved a Green Flag award? (+1)
- ☐ Has the site achieved a Green Pennant award? (+1)
- ☐ Has the site achieved a Green Heritage award? (+1)

Site ID: 153 Site Name: Leverholme Gardens

Typology: Amenity greenspace

Section B - Field Assessment

Quality Score - 41

Value Score - 23



A: Welcoming place

1. Welcoming:
2. Good and safe access:
3. Signage:
4. Equal access for all:
5. Site access:

B: Healthy, safe and secure

6. Safe equipment and facilities:
7. Personal security in open space:
8. Dog fouling:
9. Appropriate provision of facilities:
10. Quality of facilities:

C: Clean and well maintained

11. Litter and waste management:
12. Grounds maintenance and horticulture:
13. Building and infrastructure maintenance:

D: Sustainability

14. Environmental sustainability:
15. Waste minimisation:
16. Arboriculture and woodland management:

E: Conservation and heritage

17. Conservation of natural features, wild fauna and flora:
18. Conservation of landscape features:
19. Conservation of buildings and structures:
20. Structural townscape role:

F: Community involvement

21. Community involvement in management and development:
22. Appropriate provision for community:

G: Marketing

23. Marketing and promotion:
24. Provision of appropriate information:
25. Provision of appropriate educational / information:

H: Comments

Site ID: 153 Site Name: Leverholme Gardens

Typology: Amenity greenspace

Section C - Play Provision

Quality Score - 0

Value Score - 0

1. If a play area is within site, please note type (if known):

2. Is there play equipment on site? ☐

If so;

3. How many separate items of equipment?

+1 Per item

4. Which age groups are catered for? (+1 each)

☐ A. Under 5 years

☐ B. 5 to 11 years

☐ C. Over 11 years

5. Which play activities are provided for? (+1 each)

☐ A. Balancing

☐ E. Social Play

☐ I. Viewing

☐ B. Rocking

☐ F. Swinging

☐ J. Counting

☐ C. Climbing / Agility

☐ G. Rotating

☐ K. Touching

☐ D. Sliding

☐ H. Jumping

6. Is there impact absorbant surfacing around the equipment?

☐ +1

7. Is the play area fenced off from the rest of the open space?

☐ +1

If so;

8. Are there benches within the enclosure?

☐ +1

9. Are there litter bins within the enclosure?

☐ +1

10. Are gates outward opening?

☐ +1

11. Are gates self closing?

☐ +1

12. Is there a play area notice at the entrance stating dog free, children only and emergency contacts?

☐ +1

13. Is there space within the enclosure, separate from the equipped area, for informal play/ general?

☐ +1

14. Overall condition of play equipment (Score 1-3)

15. Is there other provision for play on site? ☐

16. If so, what? (Note condition for each feature, score 1-5)

A. MUGA

B. Interactive water play feature

C. Rebound wall

D. Skateboarding ramps

E. Youth shelter

F. Other

G. Overall condition of other play provision

17. Tick if scope for enhancement? ☒

Site ID: 153 Site Name: Leverholme Gardens

Typology: Amenity greenspace

Section D - Active Recreation / Sport Provision

Quality Score - 2

Value Score - 1

☐ Is this part of the site accessible?

Note the number and condition score for each type of facility present on the site (score 1 - 3)

	No.	Score	Details (e.g. pitch surface)
1. Athletics track	<input type="text"/>	<input type="text"/>	<input type="text"/>
2. Football pitch (full size)	<input type="text"/>	<input type="text"/>	<input type="text"/>
3. Football pitch (junior)	<input type="text"/>	<input type="text"/>	<input type="text"/>
4. Rugby pitch	<input type="text"/>	<input type="text"/>	<input type="text"/>
5. Cricket pitch	<input type="text"/>	<input type="text"/>	<input type="text"/>
6. Outdoor bowls	<input type="text"/>	<input type="text"/>	<input type="text"/>
7. Other pitch	<input type="text"/>	<input type="text"/>	<input type="text"/>
8. Golf	<input type="text"/>	<input type="text"/>	<input type="text"/>
9. Other facilities	<input type="text"/>	<input type="text"/>	<input type="text"/>

☐ Tick if scope for enhancement

Evidence of informal recreational use

10. What evidence of informal recreation was apparent at the time of the audit?

- | | | |
|--|--|---|
| <input checked="" type="checkbox"/> a. Walking / dog walking | <input type="checkbox"/> d. Sitting / relaxing | <input type="checkbox"/> g. Skateboarding |
| <input type="checkbox"/> b. Children's play | <input type="checkbox"/> e. Desire lines | <input type="checkbox"/> h. Cycling |
| <input type="checkbox"/> c. Teenagers 'hanging out' | <input type="checkbox"/> f. Horse riding | |

i. Other:

j: Overall provision for informal recreation (score 1-3):

☐ Tick if scope for enhancement

Basic amenities / site furniture provision

	Score (1-3)		Score (1-3)
<input type="checkbox"/> 27. Operational toilets	<input type="text"/>	<input type="checkbox"/> 35. Dog bins	<input type="text"/>
<input type="checkbox"/> 28. Disabled toilets	<input type="text"/>	<input type="checkbox"/> 36. Seating	<input type="text"/>
<input type="checkbox"/> 29. Staff office	<input type="text"/>	<input type="checkbox"/> 37. Nature trail	<input type="text"/>
<input type="checkbox"/> 30. Onsite car parking	<input type="text"/>	<input type="checkbox"/> 38. Trim trail	<input type="text"/>
<input type="checkbox"/> 31. Offsite car parking	<input type="text"/>	<input type="checkbox"/> 39. Drinking water fountain	<input type="text"/>
<input type="checkbox"/> 32. Cafe	<input type="text"/>	<input type="checkbox"/> 40. Lifebelts	<input type="text"/>
<input type="checkbox"/> 33. Community centre	<input type="text"/>	<input type="checkbox"/> 41. Public telephone	<input type="text"/>
<input type="checkbox"/> 34. Litter bins	<input type="text"/>	<input type="checkbox"/> 42. Cycle parking	<input type="text"/>

43. Other basic amenities:

☐ Tick if scope for enhancement

Section E - Multi-Functionality

Functions	Existing	Potential
1. Water attenuation	<input type="checkbox"/>	<input type="checkbox"/>
2. Reduce air pollution	<input type="checkbox"/>	<input type="checkbox"/>
3. Reduce noise pollution	<input type="checkbox"/>	<input type="checkbox"/>
4. Biodiversity/wildlife enhancement	<input type="checkbox"/>	<input type="checkbox"/>
5. Cultural heritage	<input type="checkbox"/>	<input type="checkbox"/>
6. Visual enhancement	<input type="checkbox"/>	<input checked="" type="checkbox"/>
7. Space for people/informal recreation	<input type="checkbox"/>	<input checked="" type="checkbox"/>
8. Play	<input type="checkbox"/>	<input checked="" type="checkbox"/>
9. Food growing	<input type="checkbox"/>	<input type="checkbox"/>
10. Separation function	<input checked="" type="checkbox"/>	<input type="checkbox"/>
Recommended for SINC designation		<input type="checkbox"/> +2

Comments

MOL coincident with the open space

Site ID: 154 Site Name: Littlemede

Typology: Amenity greenspace

Section A - Survey Information

Overall Quality Score - 41

Overall Value Score - 21

Date of audit: 27/04/2016

Time spent surveying: 10 minutes

Surveyor: TB

Survey site access: Whole site



Questions that contribute to the Quality score are in green

Questions that contribute to the Value score are in Yellow

Section A - Site Information

Quality Score - 0

Value Score - 0

Site ID: 154

Typology: Amenity greenspace

Site name: Littlemede

Area (Ha): 0.21

Easting: 542998

Northing: 172345

Baseline Assessment - Planning Designations

National (Statutory) - Score of 3 if present

- ☐ Listed building
- ☐ Scheduled Monument
- ☐ Site of Special Scientific Interest (SSSI)
- ☐ National Nature Reserve (NNR)
- ☐ Green Belt
- ☐ AONB
- ☐ SPA

- ☐ SAC
- ☐ Ramsar
- ☐ World Heritage Site (and buffer)

National (Non-statutory) - Score of 3 if present

- ☐ EH Register of Historic Parks and Gardens
- ☐ Sustrans Cycle Routes
- ☐ Within a Flood Risk Zone

Site ID: 154 Site Name: Littlemede

Typology: Amenity greenspace

Regional - Score of 2 if present

- ☐ Site of Importance for Nature Conservation (SINC)
- ☐ MOL
- ☐ Green Chain
- ☐ Regionally Important Geological and Geomorphological Site

Local - Score of 1 if present

- ☐ Conservation Area
- ☐ Local Nature Reserve
- ☐ Riverside Walk
- ☐ Community Open Space
- ☐ Area of Special Character
- ☐ Historic Landscape

Section A - Baseline Assessment - Community Involvement

- ☐ Is there a 'Friends of' group for this site? (+1)

Name of group:

- ☐ Is there a programme of activities / events that take place at the site? (+1)

If so, score the quality of the events programme (0-5):

0

Section A - Baseline Assessment - Management

- ☐ Is there a full-time staff presence on site? (+1)
- ☐ Has the site achieved a Green Flag award? (+1)
- ☐ Has the site achieved a Green Pennant award? (+1)
- ☐ Has the site achieved a Green Heritage award? (+1)

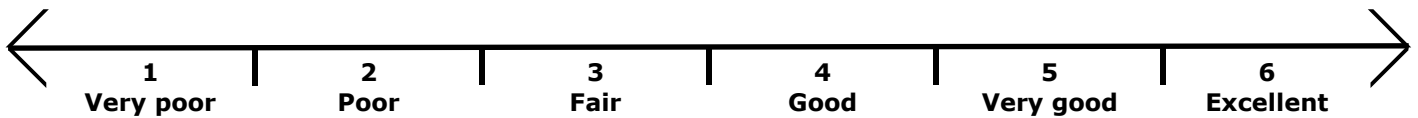
Site ID: 154 Site Name: Littlemede

Typology: Amenity greenspace

Section B - Field Assessment

Quality Score - 38

Value Score - 19



A: Welcoming place

1. Welcoming:
2. Good and safe access:
3. Signage:
4. Equal access for all:
5. Site access:

B: Healthy, safe and secure

6. Safe equipment and facilities:
7. Personal security in open space:
8. Dog fouling:
9. Appropriate provision of facilities:
10. Quality of facilities:

C: Clean and well maintained

11. Litter and waste management:
12. Grounds maintenance and horticulture:
13. Building and infrastructure maintenance:

D: Sustainability

14. Environmental sustainability:
15. Waste minimisation:
16. Arboriculture and woodland management:

E: Conservation and heritage

17. Conservation of natural features, wild fauna and flora:
18. Conservation of landscape features:
19. Conservation of buildings and structures:
20. Structural townscape role:

F: Community involvement

21. Community involvement in management and development:
22. Appropriate provision for community:

G: Marketing

23. Marketing and promotion:
24. Provision of appropriate information:
25. Provision of appropriate educational / information:

H: Comments

Amenity lawn outside of residential housing. Vandalism to fencing around lawn. New bollards put in place to segregate site from the road.

Site ID: 154

Site Name: Littlemede

Typology: Amenity greenspace

Section C - Play Provision**Quality Score - 0****Value Score - 0**

1. If a play area is within site, please note type (if known):

2. Is there play equipment on site? ☐

If so;

3. How many separate items of equipment?

+1 Per item

4. Which age groups are catered for? (+1 each)

☐ A. Under 5 years☐ B. 5 to 11 years☐ C. Over 11 years

5. Which play activities are provided for? (+1 each)

☐ A. Balancing☐ E. Social Play☐ I. Viewing☐ B. Rocking☐ F. Swinging☐ J. Counting☐ C. Climbing / Agility☐ G. Rotating☐ K. Touching☐ D. Sliding☐ H. Jumping

6. Is there impact absorbant surfacing around the equipment?

☐ **+1**

7. Is the play area fenced off from the rest of the open space?

☐ **+1**

If so;

8. Are there benches within the enclosure?

☐ **+1**

9. Are there litter bins within the enclosure?

☐ **+1**

10. Are gates outward opening?

☐ **+1**

11. Are gates self closing?

☐ **+1**

12. Is there a play area notice at the entrance stating dog free, children only and emergency contacts?

☐ **+1**

13. Is there space within the enclosure, separate from the equipped area, for informal play/ general?

☐ **+1**

14. Overall condition of play equipment (Score 1-3)

15. Is there other provision for play on site? ☐

16. If so, what? (Note condition for each feature, score 1-5)

A. MUGA

B. Interactive water play feature

C. Rebound wall

D. Skateboarding ramps

E. Youth shelter

F. Other

G. Overall condition of other play provision

17. Tick if scope for enhancement? ☒

Site ID: 154 Site Name: Littlemede

Typology: Amenity greenspace

Section D - Active Recreation / Sport Provision

Quality Score - 3

Value Score - 2

☐ Is this part of the site accessible?

Note the number and condition score for each type of facility present on the site (score 1 - 3)

	No.	Score	Details (e.g. pitch surface)
1. Athletics track	<input type="text"/>	<input type="text"/>	<input type="text"/>
2. Football pitch (full size)	<input type="text"/>	<input type="text"/>	<input type="text"/>
3. Football pitch (junior)	<input type="text"/>	<input type="text"/>	<input type="text"/>
4. Rugby pitch	<input type="text"/>	<input type="text"/>	<input type="text"/>
5. Cricket pitch	<input type="text"/>	<input type="text"/>	<input type="text"/>
6. Outdoor bowls	<input type="text"/>	<input type="text"/>	<input type="text"/>
7. Other pitch	<input type="text"/>	<input type="text"/>	<input type="text"/>
8. Golf	<input type="text"/>	<input type="text"/>	<input type="text"/>
9. Other facilities	<input type="text"/>	<input type="text"/>	<input type="text"/>

☐ Tick if scope for enhancement

Evidence of informal recreational use

10. What evidence of informal recreation was apparent at the time of the audit?

- | | | |
|--|--|---|
| <input checked="" type="checkbox"/> a. Walking / dog walking | <input type="checkbox"/> d. Sitting / relaxing | <input type="checkbox"/> g. Skateboarding |
| <input type="checkbox"/> b. Children's play | <input type="checkbox"/> e. Desire lines | <input type="checkbox"/> h. Cycling |
| <input type="checkbox"/> c. Teenagers 'hanging out' | <input type="checkbox"/> f. Horse riding | |

i. Other:

j: Overall provision for informal recreation (score 1-3):

☐ Tick if scope for enhancement

Basic amenities / site furniture provision

	Score (1-3)		Score (1-3)
<input type="checkbox"/> 27. Operational toilets	<input type="text"/>	<input type="checkbox"/> 35. Dog bins	<input type="text"/>
<input type="checkbox"/> 28. Disabled toilets	<input type="text"/>	<input type="checkbox"/> 36. Seating	<input type="text"/>
<input type="checkbox"/> 29. Staff office	<input type="text"/>	<input type="checkbox"/> 37. Nature trail	<input type="text"/>
<input checked="" type="checkbox"/> 30. Onsite car parking	<input type="text" value="1"/>	<input type="checkbox"/> 38. Trim trail	<input type="text"/>
<input type="checkbox"/> 31. Offsite car parking	<input type="text"/>	<input type="checkbox"/> 39. Drinking water fountain	<input type="text"/>
<input type="checkbox"/> 32. Cafe	<input type="text"/>	<input type="checkbox"/> 40. Lifebelts	<input type="text"/>
<input type="checkbox"/> 33. Community centre	<input type="text"/>	<input type="checkbox"/> 41. Public telephone	<input type="text"/>
<input type="checkbox"/> 34. Litter bins	<input type="text"/>	<input type="checkbox"/> 42. Cycle parking	<input type="text"/>

43. Other basic amenities:

☒ Tick if scope for enhancement

Section E - Multi-Functionality

Functions	Existing	Potential
1. Water attenuation	<input type="checkbox"/>	<input type="checkbox"/>
2. Reduce air pollution	<input type="checkbox"/>	<input checked="" type="checkbox"/>
3. Reduce noise pollution	<input type="checkbox"/>	<input type="checkbox"/>
4. Biodiversity/wildlife enhancement	<input type="checkbox"/>	<input checked="" type="checkbox"/>
5. Cultural heritage	<input type="checkbox"/>	<input type="checkbox"/>
6. Visual enhancement	<input type="checkbox"/>	<input checked="" type="checkbox"/>
7. Space for people/informal recreation	<input checked="" type="checkbox"/>	<input checked="" type="checkbox"/>
8. Play	<input type="checkbox"/>	<input checked="" type="checkbox"/>
9. Food growing	<input type="checkbox"/>	<input type="checkbox"/>
10. Separation function	<input checked="" type="checkbox"/>	<input checked="" type="checkbox"/>
Recommended for SINC designation		<input type="checkbox"/> +2

Comments

MOL coincident with the open space

Site ID: 156 Site Name: Lovelace Green

Typology: Amenity greenspace

Section A - Survey Information

Overall Quality Score - 47

Overall Value Score - 27

Date of audit: 01/06/2016

Time spent surveying: 15 minutes

Surveyor: TB

Survey site access: Whole site



Questions that contribute to the Quality score are in green

Questions that contribute to the Value score are in Yellow

Section A - Site Information

Quality Score - 0

Value Score - 2

Site ID: 156

Typology: Amenity greenspace

Site name: Lovelace Green

Area (Ha): 0.56

Easting: 542680

Northing: 175694

Baseline Assessment - Planning Designations

National (Statutory) - Score of 3 if present

- ☐ Listed building
- ☐ Scheduled Monument
- ☐ Site of Special Scientific Interest (SSSI)
- ☐ National Nature Reserve (NNR)
- ☐ Green Belt
- ☐ AONB
- ☐ SPA

- ☐ SAC
- ☐ Ramsar
- ☐ World Heritage Site (and buffer)

National (Non-statutory) - Score of 3 if present

- ☐ EH Register of Historic Parks and Gardens
- ☐ Sustrans Cycle Routes
- ☐ Within a Flood Risk Zone

Site ID: 156 Site Name: Lovelace Green

Typology: Amenity greenspace

Regional - Score of 2 if present

- ☐ Site of Importance for Nature Conservation (SINC)
- ☐ MOL
- ☐ Green Chain
- ☐ Regionally Important Geological and Geomorphological Site

Local - Score of 1 if present

- ☒ Conservation Area
- ☐ Local Nature Reserve
- ☐ Riverside Walk
- ☒ Community Open Space
- ☐ Area of Special Character
- ☐ Historic Landscape

Section A - Baseline Assessment - Community Involvement

- ☐ Is there a 'Friends of' group for this site? (+1)

Name of group:

- ☐ Is there a programme of activities / events that take place at the site? (+1)

If so, score the quality of the events programme (0-5):

0

Section A - Baseline Assessment - Management

- ☐ Is there a full-time staff presence on site? (+1)
- ☐ Has the site achieved a Green Flag award? (+1)
- ☐ Has the site achieved a Green Pennant award? (+1)
- ☐ Has the site achieved a Green Heritage award? (+1)

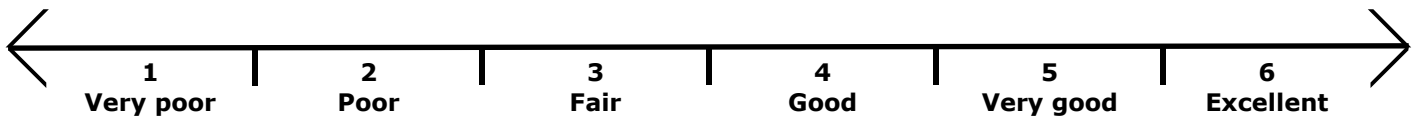
Site ID: 156 Site Name: Lovelace Green

Typology: Amenity greenspace

Section B - Field Assessment

Quality Score - 45

Value Score - 23



A: Welcoming place

1. Welcoming:
2. Good and safe access:
3. Signage:
4. Equal access for all:
5. Site access:

B: Healthy, safe and secure

6. Safe equipment and facilities:
7. Personal security in open space:
8. Dog fouling:
9. Appropriate provision of facilities:
10. Quality of facilities:

C: Clean and well maintained

11. Litter and waste management:
12. Grounds maintenance and horticulture:
13. Building and infrastructure maintenance:

D: Sustainability

14. Environmental sustainability:
15. Waste minimisation:
16. Arboriculture and woodland management:

E: Conservation and heritage

17. Conservation of natural features, wild fauna and flora:
18. Conservation of landscape features:
19. Conservation of buildings and structures:
20. Structural townscape role:

F: Community involvement

21. Community involvement in management and development:
22. Appropriate provision for community:

G: Marketing

23. Marketing and promotion:
24. Provision of appropriate information:
25. Provision of appropriate educational / information:

H: Comments

Site ID: 156

Site Name: Lovelace Green

Typology: Amenity greenspace

Section C - Play Provision

Quality Score - 0

Value Score - 0

1. If a play area is within site, please note type (if known):

2. Is there play equipment on site? ☐

If so;

3. How many separate items of equipment?

+1 Per item

4. Which age groups are catered for? (+1 each)

☐ A. Under 5 years

☐ B. 5 to 11 years

☐ C. Over 11 years

5. Which play activities are provided for? (+1 each)

☐ A. Balancing

☐ E. Social Play

☐ I. Viewing

☐ B. Rocking

☐ F. Swinging

☐ J. Counting

☐ C. Climbing / Agility

☐ G. Rotating

☐ K. Touching

☐ D. Sliding

☐ H. Jumping

6. Is there impact absorbant surfacing around the equipment?

☐ +1

7. Is the play area fenced off from the rest of the open space?

☐ +1

If so;

8. Are there benches within the enclosure?

☐ +1

9. Are there litter bins within the enclosure?

☐ +1

10. Are gates outward opening?

☐ +1

11. Are gates self closing?

☐ +1

12. Is there a play area notice at the entrance stating dog free, children only and emergency contacts?

☐ +1

13. Is there space within the enclosure, separate from the equipped area, for informal play/ general?

☐ +1

14. Overall condition of play equipment (Score 1-3)

15. Is there other provision for play on site? ☐

16. If so, what? (Note condition for each feature, score 1-5)

A. MUGA

B. Interactive water play feature

C. Rebound wall

D. Skateboarding ramps

E. Youth shelter

F. Other

G. Overall condition of other play provision

17. Tick if scope for enhancement? ☐

Site ID: 156 Site Name: Lovelace Green

Typology: Amenity greenspace

Section D - Active Recreation / Sport Provision

Quality Score - 2

Value Score - 2

☐ Is this part of the site accessible?

Note the number and condition score for each type of facility present on the site (score 1 - 3)

	No.	Score	Details (e.g. pitch surface)
1. Athletics track	<input type="text"/>	<input type="text"/>	<input type="text"/>
2. Football pitch (full size)	<input type="text"/>	<input type="text"/>	<input type="text"/>
3. Football pitch (junior)	<input type="text"/>	<input type="text"/>	<input type="text"/>
4. Rugby pitch	<input type="text"/>	<input type="text"/>	<input type="text"/>
5. Cricket pitch	<input type="text"/>	<input type="text"/>	<input type="text"/>
6. Outdoor bowls	<input type="text"/>	<input type="text"/>	<input type="text"/>
7. Other pitch	<input type="text"/>	<input type="text"/>	<input type="text"/>
8. Golf	<input type="text"/>	<input type="text"/>	<input type="text"/>
9. Other facilities	<input type="text"/>	<input type="text"/>	<input type="text"/>

☐ Tick if scope for enhancement

Evidence of informal recreational use

10. What evidence of informal recreation was apparent at the time of the audit?

- | | | |
|--|---|---|
| <input checked="" type="checkbox"/> a. Walking / dog walking | <input type="checkbox"/> d. Sitting / relaxing | <input type="checkbox"/> g. Skateboarding |
| <input type="checkbox"/> b. Children's play | <input checked="" type="checkbox"/> e. Desire lines | <input type="checkbox"/> h. Cycling |
| <input type="checkbox"/> c. Teenagers 'hanging out' | <input type="checkbox"/> f. Horse riding | |

i. Other:

j: Overall provision for informal recreation (score 1-3):

☐ Tick if scope for enhancement

Basic amenities / site furniture provision

	Score (1-3)		Score (1-3)
<input type="checkbox"/> 27. Operational toilets	<input type="text"/>	<input type="checkbox"/> 35. Dog bins	<input type="text"/>
<input type="checkbox"/> 28. Disabled toilets	<input type="text"/>	<input type="checkbox"/> 36. Seating	<input type="text"/>
<input type="checkbox"/> 29. Staff office	<input type="text"/>	<input type="checkbox"/> 37. Nature trail	<input type="text"/>
<input type="checkbox"/> 30. Onsite car parking	<input type="text"/>	<input type="checkbox"/> 38. Trim trail	<input type="text"/>
<input type="checkbox"/> 31. Offsite car parking	<input type="text"/>	<input type="checkbox"/> 39. Drinking water fountain	<input type="text"/>
<input type="checkbox"/> 32. Cafe	<input type="text"/>	<input type="checkbox"/> 40. Lifebelts	<input type="text"/>
<input type="checkbox"/> 33. Community centre	<input type="text"/>	<input type="checkbox"/> 41. Public telephone	<input type="text"/>
<input type="checkbox"/> 34. Litter bins	<input type="text"/>	<input type="checkbox"/> 42. Cycle parking	<input type="text"/>

43. Other basic amenities:

☐ Tick if scope for enhancement

Section E - Multi-Functionality

Functions	Existing	Potential
1. Water attenuation	<input type="checkbox"/>	<input type="checkbox"/>
2. Reduce air pollution	<input type="checkbox"/>	<input checked="" type="checkbox"/>
3. Reduce noise pollution	<input type="checkbox"/>	<input type="checkbox"/>
4. Biodiversity/wildlife enhancement	<input checked="" type="checkbox"/>	<input checked="" type="checkbox"/>
5. Cultural heritage	<input type="checkbox"/>	<input type="checkbox"/>
6. Visual enhancement	<input type="checkbox"/>	<input checked="" type="checkbox"/>
7. Space for people/informal recreation	<input checked="" type="checkbox"/>	<input checked="" type="checkbox"/>
8. Play	<input type="checkbox"/>	<input checked="" type="checkbox"/>
9. Food growing	<input type="checkbox"/>	<input type="checkbox"/>
10. Separation function	<input type="checkbox"/>	<input checked="" type="checkbox"/>
Recommended for SINC designation		<input type="checkbox"/> +2

Comments

MOL coincident with the open space

Site ID: 157 Site Name: Manor Way

Typology: Natural and semi-natural greenspace

Section A - Survey Information

Overall Quality Score - 26

Overall Value Score - 19

Date of audit: 14/04/2016

Time spent surveying: 20 mins

Surveyor: MG

Survey site access: No access



Questions that contribute to the Quality score are in green

Questions that contribute to the Value score are in Yellow

Section A - Site Information

Quality Score - 0

Value Score - 7

Site ID: 157

Typology: Natural and semi-natural greenspace

Site name: Manor Way

Area (Ha): 3.85

Easting: 540220

Northing: 175326

Baseline Assessment - Planning Designations

National (Statutory) - Score of 3 if present

- ☐ Listed building
- ☐ Scheduled Monument
- ☐ Site of Special Scientific Interest (SSSI)
- ☐ National Nature Reserve (NNR)
- ☐ Green Belt
- ☐ AONB
- ☐ SPA

- ☐ SAC
- ☐ Ramsar
- ☐ World Heritage Site (and buffer)

National (Non-statutory) - Score of 3 if present

- ☐ EH Register of Historic Parks and Gardens
- ☐ Sustrans Cycle Routes
- ☒ Within a Flood Risk Zone

Site ID: 157 Site Name: Manor Way

Typology: Natural and semi-natural greenspace

Regional - Score of 2 if present

- ☐ Site of Importance for Nature Conservation (SINC)
- ☒ MOL
- ☒ Green Chain
- ☐ Regionally Important Geological and Geomorphological Site

Local - Score of 1 if present

- ☐ Conservation Area
- ☐ Local Nature Reserve
- ☐ Riverside Walk
- ☐ Community Open Space
- ☐ Area of Special Character
- ☐ Historic Landscape

Section A - Baseline Assessment - Community Involvement

- ☐ Is there a 'Friends of' group for this site? (+1)

Name of group:

- ☐ Is there a programme of activities / events that take place at the site? (+1)

If so, score the quality of the events programme (0-5):

0

Section A - Baseline Assessment - Management

- ☐ Is there a full-time staff presence on site? (+1)
- ☐ Has the site achieved a Green Flag award? (+1)
- ☐ Has the site achieved a Green Pennant award? (+1)
- ☐ Has the site achieved a Green Heritage award? (+1)

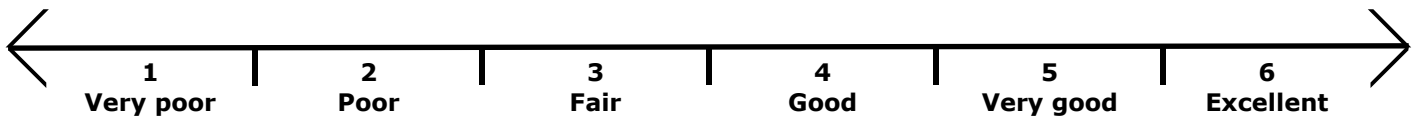
Site ID: 157 Site Name: Manor Way

Typology: Natural and semi-natural greenspace

Section B - Field Assessment

Quality Score - 24

Value Score - 11



A: Welcoming place

1. Welcoming:
2. Good and safe access:
3. Signage:
4. Equal access for all:
5. Site access:

B: Healthy, safe and secure

6. Safe equipment and facilities:
7. Personal security in open space:
8. Dog fouling:
9. Appropriate provision of facilities:
10. Quality of facilities:

C: Clean and well maintained

11. Litter and waste management:
12. Grounds maintenance and horticulture:
13. Building and infrastructure maintenance:

D: Sustainability

14. Environmental sustainability:
15. Waste minimisation:
16. Arboriculture and woodland management:

E: Conservation and heritage

17. Conservation of natural features, wild fauna and flora:
18. Conservation of landscape features:
19. Conservation of buildings and structures:
20. Structural townscape role:

F: Community involvement

21. Community involvement in management and development:
22. Appropriate provision for community:

G: Marketing

23. Marketing and promotion:
24. Provision of appropriate information:
25. Provision of appropriate educational / information:

H: Comments

De facto access into site which appears to be fenced off with numerous danger signs at entrances. Numerous entry points through holes in fences.

Site ID: 157

Site Name: Manor Way

Typology: Natural and semi-natural greenspace

Section C - Play Provision

Quality Score - 0

Value Score - 0

1. If a play area is within site, please note type (if known):

2. Is there play equipment on site? ☐

If so;

3. How many separate items of equipment?

+1 Per item

4. Which age groups are catered for? (+1 each)

☐ A. Under 5 years

☐ B. 5 to 11 years

☐ C. Over 11 years

5. Which play activities are provided for? (+1 each)

☐ A. Balancing

☐ E. Social Play

☐ I. Viewing

☐ B. Rocking

☐ F. Swinging

☐ J. Counting

☐ C. Climbing / Agility

☐ G. Rotating

☐ K. Touching

☐ D. Sliding

☐ H. Jumping

6. Is there impact absorbant surfacing around the equipment?

☐ +1

7. Is the play area fenced off from the rest of the open space?

☐ +1

If so;

8. Are there benches within the enclosure?

☐ +1

9. Are there litter bins within the enclosure?

☐ +1

10. Are gates outward opening?

☐ +1

11. Are gates self closing?

☐ +1

12. Is there a play area notice at the entrance stating dog free, children only and emergency contacts?

☐ +1

13. Is there space within the enclosure, separate from the equipped area, for informal play/ general?

☐ +1

14. Overall condition of play equipment (Score 1-3)

15. Is there other provision for play on site? ☐

16. If so, what? (Note condition for each feature, score 1-5)

A. MUGA

B. Interactive water play feature

C. Rebound wall

D. Skateboarding ramps

E. Youth shelter

F. Other

G. Overall condition of other play provision

17. Tick if scope for enhancement? ☐

Site ID: 157 Site Name: Manor Way

Typology: Natural and semi-natural greenspace

Section D - Active Recreation / Sport Provision

Quality Score - 2

Value Score - 1

☐ Is this part of the site accessible?

Note the number and condition score for each type of facility present on the site (score 1 - 3)

	No.	Score	Details (e.g. pitch surface)
1. Athletics track	<input type="text"/>	<input type="text"/>	<input type="text"/>
2. Football pitch (full size)	<input type="text"/>	<input type="text"/>	<input type="text"/>
3. Football pitch (junior)	<input type="text"/>	<input type="text"/>	<input type="text"/>
4. Rugby pitch	<input type="text"/>	<input type="text"/>	<input type="text"/>
5. Cricket pitch	<input type="text"/>	<input type="text"/>	<input type="text"/>
6. Outdoor bowls	<input type="text"/>	<input type="text"/>	<input type="text"/>
7. Other pitch	<input type="text"/>	<input type="text"/>	<input type="text"/>
8. Golf	<input type="text"/>	<input type="text"/>	<input type="text"/>
9. Other facilities	<input type="text"/>	<input type="text"/>	<input type="text"/>

☐ Tick if scope for enhancement

Evidence of informal recreational use

10. What evidence of informal recreation was apparent at the time of the audit?

- | | | |
|--|--|---|
| <input checked="" type="checkbox"/> a. Walking / dog walking | <input type="checkbox"/> d. Sitting / relaxing | <input type="checkbox"/> g. Skateboarding |
| <input type="checkbox"/> b. Children's play | <input type="checkbox"/> e. Desire lines | <input type="checkbox"/> h. Cycling |
| <input type="checkbox"/> c. Teenagers 'hanging out' | <input type="checkbox"/> f. Horse riding | |

i. Other:

j: Overall provision for informal recreation (score 1-3):

☐ Tick if scope for enhancement

Basic amenities / site furniture provision

	Score (1-3)		Score (1-3)
<input type="checkbox"/> 27. Operational toilets	<input type="text"/>	<input type="checkbox"/> 35. Dog bins	<input type="text"/>
<input type="checkbox"/> 28. Disabled toilets	<input type="text"/>	<input type="checkbox"/> 36. Seating	<input type="text"/>
<input type="checkbox"/> 29. Staff office	<input type="text"/>	<input type="checkbox"/> 37. Nature trail	<input type="text"/>
<input type="checkbox"/> 30. Onsite car parking	<input type="text"/>	<input type="checkbox"/> 38. Trim trail	<input type="text"/>
<input type="checkbox"/> 31. Offsite car parking	<input type="text"/>	<input type="checkbox"/> 39. Drinking water fountain	<input type="text"/>
<input type="checkbox"/> 32. Cafe	<input type="text"/>	<input type="checkbox"/> 40. Lifebelts	<input type="text"/>
<input type="checkbox"/> 33. Community centre	<input type="text"/>	<input type="checkbox"/> 41. Public telephone	<input type="text"/>
<input type="checkbox"/> 34. Litter bins	<input type="text"/>	<input type="checkbox"/> 42. Cycle parking	<input type="text"/>

43. Other basic amenities:

☐ Tick if scope for enhancement

Section E - Multi-Functionality

Functions	Existing	Potential
1. Water attenuation	<input checked="" type="checkbox"/>	<input checked="" type="checkbox"/>
2. Reduce air pollution	<input checked="" type="checkbox"/>	<input checked="" type="checkbox"/>
3. Reduce noise pollution	<input type="checkbox"/>	<input type="checkbox"/>
4. Biodiversity/wildlife enhancement	<input type="checkbox"/>	<input checked="" type="checkbox"/>
5. Cultural heritage	<input type="checkbox"/>	<input type="checkbox"/>
6. Visual enhancement	<input type="checkbox"/>	<input checked="" type="checkbox"/>
7. Space for people/informal recreation	<input type="checkbox"/>	<input checked="" type="checkbox"/>
8. Play	<input type="checkbox"/>	<input checked="" type="checkbox"/>
9. Food growing	<input type="checkbox"/>	<input checked="" type="checkbox"/>
10. Separation function	<input type="checkbox"/>	<input type="checkbox"/>
Recommended for SINC designation <input type="checkbox"/> +2		

Comments

MOL coincident with the open space

MOL ID:

MOL92

MOL ID:

MOL92

Site ID: 158 Site Name: Manorway Green

Typology: Parks and gardens

Section A - Survey Information

Overall Quality Score - 75

Overall Value Score - 64

Date of audit: 13/04/2016

Time spent surveying: 30 mins

Surveyor: TB

Survey site access: Whole site



Questions that contribute to the Quality score are in green

Questions that contribute to the Value score are in Yellow

Section A - Site Information

Quality Score - 0

Value Score - 7

Site ID: 158

Typology: Parks and gardens

Site name: Manorway Green

Area (Ha): 2.36

Easting: 547234

Northing: 180918

Baseline Assessment - Planning Designations

National (Statutory) - Score of 3 if present

- ☐ Listed building
- ☐ Scheduled Monument
- ☐ Site of Special Scientific Interest (SSSI)
- ☐ National Nature Reserve (NNR)
- ☐ Green Belt
- ☐ AONB
- ☐ SPA

- ☐ SAC
- ☐ Ramsar
- ☐ World Heritage Site (and buffer)

National (Non-statutory) - Score of 3 if present

- ☐ EH Register of Historic Parks and Gardens
- ☒ Sustrans Cycle Routes
- ☒ Within a Flood Risk Zone

Site ID: 158 Site Name: Manorway Green

Typology: Parks and gardens

Regional - Score of 2 if present

- ☐ Site of Importance for Nature Conservation (SINC)
- ☐ MOL
- ☐ Green Chain
- ☐ Regionally Important Geological and Geomorphological Site

Local - Score of 1 if present

- ☐ Conservation Area
- ☐ Local Nature Reserve
- ☐ Riverside Walk
- ☒ Community Open Space
- ☐ Area of Special Character
- ☐ Historic Landscape

Section A - Baseline Assessment - Community Involvement

- ☐ Is there a 'Friends of' group for this site? (+1)

Name of group:

- ☐ Is there a programme of activities / events that take place at the site? (+1)

If so, score the quality of the events programme (0-5):

0

Section A - Baseline Assessment - Management

- ☐ Is there a full-time staff presence on site? (+1)
- ☐ Has the site achieved a Green Flag award? (+1)
- ☐ Has the site achieved a Green Pennant award? (+1)
- ☐ Has the site achieved a Green Heritage award? (+1)

Site ID: 158 Site Name: Manorway Green

Typology: Parks and gardens

Section B - Field Assessment

Quality Score - 59

Value Score - 29



A: Welcoming place

1. Welcoming:
2. Good and safe access:
3. Signage:
4. Equal access for all:
5. Site access:

B: Healthy, safe and secure

6. Safe equipment and facilities:
7. Personal security in open space:
8. Dog fouling:
9. Appropriate provision of facilities:
10. Quality of facilities:

C: Clean and well maintained

11. Litter and waste management:
12. Grounds maintenance and horticulture:
13. Building and infrastructure maintenance:

D: Sustainability

14. Environmental sustainability:
15. Waste minimisation:
16. Arboriculture and woodland management:

E: Conservation and heritage

17. Conservation of natural features, wild fauna and flora:
18. Conservation of landscape features:
19. Conservation of buildings and structures:
20. Structural townscape role:

F: Community involvement

21. Community involvement in management and development:
22. Appropriate provision for community:

G: Marketing

23. Marketing and promotion:
24. Provision of appropriate information:
25. Provision of appropriate educational / information:

H: Comments

Site ID: 158 Site Name: Manorway Green

Typology: Parks and gardens

Section C - Play Provision

Quality Score - 6

Value Score - 19

1. If a play area is within site, please note type (if known): Local playable space

2. Is there play equipment on site? ☒

If so;

3. How many separate items of equipment? 4 +1 Per item

4. Which age groups are catered for? (+1 each)

☒ A. Under 5 years

☒ B. 5 to 11 years

☐ C. Over 11 years

5. Which play activities are provided for? (+1 each)

☐ A. Balancing

☒ E. Social Play

☒ I. Viewing

☐ B. Rocking

☒ F. Swinging

☐ J. Counting

☒ C. Climbing / Agility

☐ G. Rotating

☐ K. Touching

☒ D. Sliding

☒ H. Jumping

6. Is there impact absorbant surfacing around the equipment? ☒ +1

7. Is the play area fenced off from the rest of the open space? ☒ +1

If so;

8. Are there benches within the enclosure? ☒ +1

9. Are there litter bins within the enclosure? ☒ +1

10. Are gates outward opening? ☐ +1

11. Are gates self closing? ☒ +1

12. Is there a play area notice at the entrance stating dog free, children only and emergency contacts? ☐ +1

13. Is there space within the enclosure, separate from the equipped area, for informal play/ general? ☒ +1

14. Overall condition of play equipment (Score 1-3)

2

15. Is there other provision for play on site? ☒

16. If so, what? (Note condition for each feature, score 1-5)

A. MUGA

4

B. Interactive water play feature

C. Rebound wall

D. Skateboarding ramps

E. Youth shelter

F. Other

G. Overall condition of other play provision

17. Tick if scope for enhancement? ☒

Site ID: 158 Site Name: Manorway Green

Typology: Parks and gardens

Section D - Active Recreation / Sport Provision

Quality Score - 10

Value Score - 9

☐ Is this part of the site accessible?

Note the number and condition score for each type of facility present on the site (score 1 - 3)

	No.	Score	Details (e.g. pitch surface)
1. Athletics track	<input type="text"/>	<input type="text"/>	<input type="text"/>
2. Football pitch (full size)	<input type="text"/>	<input type="text"/>	<input type="text"/>
3. Football pitch (junior)	<input type="text"/>	<input type="text"/>	<input type="text"/>
4. Rugby pitch	<input type="text"/>	<input type="text"/>	<input type="text"/>
5. Cricket pitch	<input type="text"/>	<input type="text"/>	<input type="text"/>
6. Outdoor bowls	<input type="text"/>	<input type="text"/>	<input type="text"/>
7. Other pitch	<input type="text"/>	<input type="text"/>	<input type="text"/>
8. Golf	<input type="text"/>	<input type="text"/>	<input type="text"/>
9. Other facilities	<input type="text"/>	<input type="text"/>	<input type="text"/>

☐ Tick if scope for enhancement

Evidence of informal recreational use

10. What evidence of informal recreation was apparent at the time of the audit?

- | | | |
|--|---|---|
| <input checked="" type="checkbox"/> a. Walking / dog walking | <input checked="" type="checkbox"/> d. Sitting / relaxing | <input type="checkbox"/> g. Skateboarding |
| <input checked="" type="checkbox"/> b. Children's play | <input checked="" type="checkbox"/> e. Desire lines | <input type="checkbox"/> h. Cycling |
| <input checked="" type="checkbox"/> c. Teenagers 'hanging out' | <input type="checkbox"/> f. Horse riding | |

i. Other:

j: Overall provision for informal recreation (score 1-3):

☒ Tick if scope for enhancement

Basic amenities / site furniture provision

	Score (1-3)		Score (1-3)
<input type="checkbox"/> 27. Operational toilets	<input type="text"/>	<input checked="" type="checkbox"/> 35. Dog bins	<input type="text" value="2"/>
<input type="checkbox"/> 28. Disabled toilets	<input type="text"/>	<input checked="" type="checkbox"/> 36. Seating	<input type="text" value="2"/>
<input type="checkbox"/> 29. Staff office	<input type="text"/>	<input type="checkbox"/> 37. Nature trail	<input type="text"/>
<input type="checkbox"/> 30. Onsite car parking	<input type="text"/>	<input type="checkbox"/> 38. Trim trail	<input type="text"/>
<input checked="" type="checkbox"/> 31. Offsite car parking	<input type="text" value="2"/>	<input type="checkbox"/> 39. Drinking water fountain	<input type="text"/>
<input type="checkbox"/> 32. Cafe	<input type="text"/>	<input type="checkbox"/> 40. Lifebelts	<input type="text"/>
<input type="checkbox"/> 33. Community centre	<input type="text"/>	<input type="checkbox"/> 41. Public telephone	<input type="text"/>
<input checked="" type="checkbox"/> 34. Litter bins	<input type="text" value="2"/>	<input type="checkbox"/> 42. Cycle parking	<input type="text"/>

43. Other basic amenities:

☒ Tick if scope for enhancement

Section E - Multi-Functionality

Functions	Existing	Potential
1. Water attenuation	<input type="checkbox"/>	<input checked="" type="checkbox"/>
2. Reduce air pollution	<input checked="" type="checkbox"/>	<input type="checkbox"/>
3. Reduce noise pollution	<input checked="" type="checkbox"/>	<input type="checkbox"/>
4. Biodiversity/wildlife enhancement	<input checked="" type="checkbox"/>	<input type="checkbox"/>
5. Cultural heritage	<input type="checkbox"/>	<input type="checkbox"/>
6. Visual enhancement	<input checked="" type="checkbox"/>	<input type="checkbox"/>
7. Space for people/informal recreation	<input checked="" type="checkbox"/>	<input type="checkbox"/>
8. Play	<input checked="" type="checkbox"/>	<input type="checkbox"/>
9. Food growing	<input type="checkbox"/>	<input type="checkbox"/>
10. Separation function	<input checked="" type="checkbox"/>	<input type="checkbox"/>
Recommended for SINC designation		<input type="checkbox"/> +2

Comments

MOL coincident with the open space

Site ID: 160 Site Name: Maryon Park

Typology: Parks and gardens

Section A - Survey Information

Overall Quality Score - 93

Overall Value Score - 87

Date of audit: 14/04/2016

Time spent surveying: 30

Surveyor: AG

Survey site access: Part site



Questions that contribute to the Quality score are in green

Questions that contribute to the Value score are in Yellow

Section A - Site Information

Quality Score - 8

Value Score - 16

Site ID: 160

Typology: Parks and gardens

Site name: Maryon Park

Area (Ha): 12.43

Easting: 541916

Northing: 178706

Baseline Assessment - Planning Designations

National (Statutory) - Score of 3 if present

- ☐ Listed building
- ☐ Scheduled Monument
- ☒ Site of Special Scientific Interest (SSSI)
- ☐ National Nature Reserve (NNR)
- ☐ Green Belt
- ☐ AONB
- ☐ SPA

- ☐ SAC
- ☐ Ramsar
- ☐ World Heritage Site (and buffer)

National (Non-statutory) - Score of 3 if present

- ☐ EH Register of Historic Parks and Gardens
- ☐ Sustrans Cycle Routes
- ☒ Within a Flood Risk Zone

Site ID: 160 Site Name: Maryon Park

Typology: Parks and gardens

Regional - Score of 2 if present

- ☒ Site of Importance for Nature Conservation (SINC)
- ☒ MOL
- ☒ Green Chain
- ☐ Regionally Important Geological and Geomorphological Site

Local - Score of 1 if present

- ☐ Conservation Area
- ☒ Local Nature Reserve
- ☐ Riverside Walk
- ☐ Community Open Space
- ☒ Area of Special Character
- ☐ Historic Landscape

Section A - Baseline Assessment - Community Involvement

- ☒ Is there a 'Friends of' group for this site? (+1)

Name of group: Friends of Maryon and Maryon Wi

- ☒ Is there a programme of activities / events that take place at the site? (+1)

If so, score the quality of the events programme (0-5):

4

Section A - Baseline Assessment - Management

- ☒ Is there a full-time staff presence on site? (+1)
- ☒ Has the site achieved a Green Flag award? (+1)
- ☐ Has the site achieved a Green Pennant award? (+1)
- ☐ Has the site achieved a Green Heritage award? (+1)

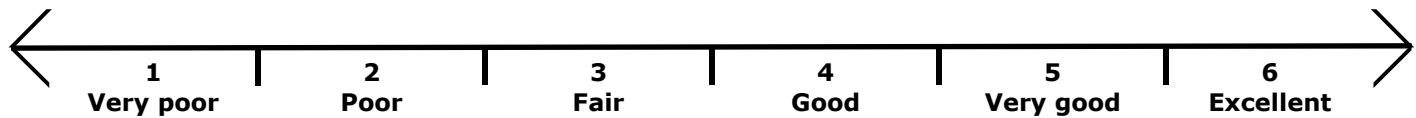
Site ID: 160 Site Name: Maryon Park

Typology: Parks and gardens

Section B - Field Assessment

Quality Score - 55

Value Score - 32



A: Welcoming place

1. Welcoming:
2. Good and safe access:
3. Signage:
4. Equal access for all:
5. Site access:

B: Healthy, safe and secure

6. Safe equipment and facilities:
7. Personal security in open space:
8. Dog fouling:
9. Appropriate provision of facilities:
10. Quality of facilities:

C: Clean and well maintained

11. Litter and waste management:
12. Grounds maintenance and horticulture:
13. Building and infrastructure maintenance:

D: Sustainability

14. Environmental sustainability:
15. Waste minimisation:
16. Arboriculture and woodland management:

E: Conservation and heritage

17. Conservation of natural features, wild fauna and flora:
18. Conservation of landscape features:
19. Conservation of buildings and structures:
20. Structural townscape role:

F: Community involvement

21. Community involvement in management and development:
22. Appropriate provision for community:

G: Marketing

23. Marketing and promotion:
24. Provision of appropriate information:
25. Provision of appropriate educational / information:

H: Comments

Site ID: 160

Site Name: Maryon Park

Typology: Parks and gardens

Section C - Play Provision**Quality Score - 4****Value Score - 22**

1. If a play area is within site, please note type (if known): Neighbourhood playable space

2. Is there play equipment on site? ☒

If so;

3. How many separate items of equipment? 6 +1 Per item

4. Which age groups are catered for? (+1 each)

☐ A. Under 5 years☒ B. 5 to 11 years☐ C. Over 11 years

5. Which play activities are provided for? (+1 each)

☒ A. Balancing☒ E. Social Play☒ I. Viewing☒ B. Rocking☒ F. Swinging☐ J. Counting☒ C. Climbing / Agility☐ G. Rotating☒ K. Touching☒ D. Sliding☐ H. Jumping6. Is there impact absorbant surfacing around the equipment? ☐ +17. Is the play area fenced off from the rest of the open space? ☒ +1

If so;

8. Are there benches within the enclosure? ☒ +19. Are there litter bins within the enclosure? ☒ +110. Are gates outward opening? ☒ +111. Are gates self closing? ☐ +112. Is there a play area notice at the entrance stating dog free, children only and emergency contacts? ☒ +113. Is there space within the enclosure, separate from the equipped area, for informal play/ general? ☒ +1

14. Overall condition of play equipment (Score 1-3)

2

15. Is there other provision for play on site? ☒

16. If so, what? (Note condition for each feature, score 1-5)

A. MUGA

2

B. Interactive water play feature

C. Rebound wall

D. Skateboarding ramps

E. Youth shelter

F. Other

G. Overall condition of other play provision

17. Tick if scope for enhancement? ☒

Site ID: 160 Site Name: Maryon Park

Typology: Parks and gardens

Section D - Active Recreation / Sport Provision

Quality Score - 26

Value Score - 17

☐ Is this part of the site accessible?

Note the number and condition score for each type of facility present on the site (score 1 - 3)

	No.	Score	Details (e.g. pitch surface)
1. Athletics track	<input type="text"/>	<input type="text"/>	<input type="text"/>
2. Football pitch (full size)	<input type="text"/>	<input type="text"/>	<input type="text"/>
3. Football pitch (junior)	<input type="text"/>	<input type="text"/>	<input type="text"/>
4. Rugby pitch	<input type="text"/>	<input type="text"/>	<input type="text"/>
5. Cricket pitch	<input type="text"/>	<input type="text"/>	<input type="text"/>
6. Outdoor bowls	<input type="text"/>	<input type="text"/>	<input type="text"/>
7. Other pitch	<input type="text"/>	<input type="text"/>	<input type="text"/>
8. Golf	<input type="text"/>	<input type="text"/>	<input type="text"/>
9. Other facilities	<input type="text" value="2"/>	<input type="text" value="3"/>	Tennis court

☐ Tick if scope for enhancement

Evidence of informal recreational use

10. What evidence of informal recreation was apparent at the time of the audit?

- | | | |
|--|---|--|
| <input checked="" type="checkbox"/> a. Walking / dog walking | <input checked="" type="checkbox"/> d. Sitting / relaxing | <input type="checkbox"/> g. Skateboarding |
| <input checked="" type="checkbox"/> b. Children's play | <input type="checkbox"/> e. Desire lines | <input checked="" type="checkbox"/> h. Cycling |
| <input checked="" type="checkbox"/> c. Teenagers 'hanging out' | <input type="checkbox"/> f. Horse riding | |

i. Other:

j: Overall provision for informal recreation (score 1-3):

☒ Tick if scope for enhancement

Basic amenities / site furniture provision

	Score (1-3)		Score (1-3)
<input checked="" type="checkbox"/> 27. Operational toilets	<input type="text" value="3"/>	<input checked="" type="checkbox"/> 35. Dog bins	<input type="text" value="2"/>
<input checked="" type="checkbox"/> 28. Disabled toilets	<input type="text" value="3"/>	<input checked="" type="checkbox"/> 36. Seating	<input type="text" value="2"/>
<input checked="" type="checkbox"/> 29. Staff office	<input type="text" value="2"/>	<input checked="" type="checkbox"/> 37. Nature trail	<input type="text" value="2"/>
<input type="checkbox"/> 30. Onsite car parking	<input type="text"/>	<input type="checkbox"/> 38. Trim trail	<input type="text"/>
<input checked="" type="checkbox"/> 31. Offsite car parking	<input type="text" value="1"/>	<input checked="" type="checkbox"/> 39. Drinking water fountain	<input type="text" value="2"/>
<input type="checkbox"/> 32. Cafe	<input type="text"/>	<input type="checkbox"/> 40. Lifebelts	<input type="text"/>
<input checked="" type="checkbox"/> 33. Community centre	<input type="text" value="2"/>	<input type="checkbox"/> 41. Public telephone	<input type="text"/>
<input checked="" type="checkbox"/> 34. Litter bins	<input type="text" value="2"/>	<input type="checkbox"/> 42. Cycle parking	<input type="text"/>

43. Other basic amenities:

☒ Tick if scope for enhancement

Section E - Multi-Functionality

Functions	Existing	Potential
1. Water attenuation	<input checked="" type="checkbox"/>	<input checked="" type="checkbox"/>
2. Reduce air pollution	<input checked="" type="checkbox"/>	<input checked="" type="checkbox"/>
3. Reduce noise pollution	<input checked="" type="checkbox"/>	<input checked="" type="checkbox"/>
4. Biodiversity/wildlife enhancement	<input checked="" type="checkbox"/>	<input checked="" type="checkbox"/>
5. Cultural heritage	<input type="checkbox"/>	<input checked="" type="checkbox"/>
6. Visual enhancement	<input checked="" type="checkbox"/>	<input checked="" type="checkbox"/>
7. Space for people/informal recreation	<input checked="" type="checkbox"/>	<input type="checkbox"/>
8. Play	<input checked="" type="checkbox"/>	<input type="checkbox"/>
9. Food growing	<input type="checkbox"/>	<input checked="" type="checkbox"/>
10. Separation function	<input checked="" type="checkbox"/>	<input checked="" type="checkbox"/>
Recommended for SINC designation <input type="checkbox"/> +2		

Comments

SINCs coincident with the open space

Site Number:

GrBI05

Subsection:

RT37

Name:

Maryon Park, Gilbert's Pit and Maryon Wilson Park

MOL coincident with the open space

MOL ID:

MOL36

Site ID: 161 Site Name: Maryon Wilson Park

Typology: Parks and gardens

Section A - Survey Information

Overall Quality Score - 71

Overall Value Score - 58

Date of audit: 14/04/2016

Time spent surveying: 30

Surveyor: AG

Survey site access: Part site



Questions that contribute to the Quality score are in green

Questions that contribute to the Value score are in Yellow

Section A - Site Information

Quality Score - 4

Value Score - 13

Site ID: 161

Typology: Parks and gardens

Site name: Maryon Wilson Park

Area (Ha): 12.49

Easting: 541976

Northing: 178204

Baseline Assessment - Planning Designations

National (Statutory) - Score of 3 if present

- ☐ Listed building
- ☐ Scheduled Monument
- ☐ Site of Special Scientific Interest (SSSI)
- ☐ National Nature Reserve (NNR)
- ☐ Green Belt
- ☐ AONB
- ☐ SPA

- ☐ SAC
- ☐ Ramsar
- ☐ World Heritage Site (and buffer)

National (Non-statutory) - Score of 3 if present

- ☐ EH Register of Historic Parks and Gardens
- ☐ Sustrans Cycle Routes
- ☒ Within a Flood Risk Zone

Site ID: 161 Site Name: Maryon Wilson Park

Typology: Parks and gardens

Regional - Score of 2 if present

- ☒ Site of Importance for Nature Conservation (SINC)
- ☒ MOL
- ☒ Green Chain
- ☐ Regionally Important Geological and Geomorphological Site

Local - Score of 1 if present

- ☐ Conservation Area
- ☒ Local Nature Reserve
- ☐ Riverside Walk
- ☐ Community Open Space
- ☒ Area of Special Character
- ☐ Historic Landscape

Section A - Baseline Assessment - Community Involvement

- ☒ Is there a 'Friends of' group for this site? (+1)

Name of group: Friends of Maryon and Maryon Wi

- ☒ Is there a programme of activities / events that take place at the site? (+1)

If so, score the quality of the events programme (0-5):

3

Section A - Baseline Assessment - Management

- ☒ Is there a full-time staff presence on site? (+1)
- ☐ Has the site achieved a Green Flag award? (+1)
- ☐ Has the site achieved a Green Pennant award? (+1)
- ☐ Has the site achieved a Green Heritage award? (+1)

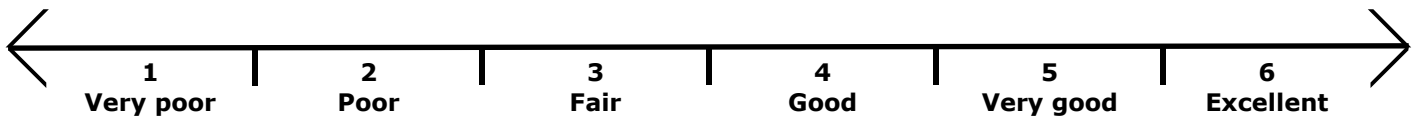
Site ID: 161 Site Name: Maryon Wilson Park

Typology: Parks and gardens

Section B - Field Assessment

Quality Score - 51

Value Score - 36



A: Welcoming place

1. Welcoming:
2. Good and safe access:
3. Signage:
4. Equal access for all:
5. Site access:

B: Healthy, safe and secure

6. Safe equipment and facilities:
7. Personal security in open space:
8. Dog fouling:
9. Appropriate provision of facilities:
10. Quality of facilities:

C: Clean and well maintained

11. Litter and waste management:
12. Grounds maintenance and horticulture:
13. Building and infrastructure maintenance:

D: Sustainability

14. Environmental sustainability:
15. Waste minimisation:
16. Arboriculture and woodland management:

E: Conservation and heritage

17. Conservation of natural features, wild fauna and flora:
18. Conservation of landscape features:
19. Conservation of buildings and structures:
20. Structural townscape role:

F: Community involvement

21. Community involvement in management and development:
22. Appropriate provision for community:

G: Marketing

23. Marketing and promotion:
24. Provision of appropriate information:
25. Provision of appropriate educational / information:

H: Comments

Includes Maryon Wilson Animal Park

Site ID: 161 Site Name: Maryon Wilson Park

Typology: Parks and gardens

Section C - Play Provision

Quality Score - 0

Value Score - 0

1. If a play area is within site, please note type (if known):

2. Is there play equipment on site? ☐

If so;

3. How many separate items of equipment?

+1 Per item

4. Which age groups are catered for? (+1 each)

☐ A. Under 5 years

☐ B. 5 to 11 years

☐ C. Over 11 years

5. Which play activities are provided for? (+1 each)

☐ A. Balancing

☐ E. Social Play

☐ I. Viewing

☐ B. Rocking

☐ F. Swinging

☐ J. Counting

☐ C. Climbing / Agility

☐ G. Rotating

☐ K. Touching

☐ D. Sliding

☐ H. Jumping

6. Is there impact absorbant surfacing around the equipment?

☐ +1

7. Is the play area fenced off from the rest of the open space?

☐ +1

If so;

8. Are there benches within the enclosure?

☐ +1

9. Are there litter bins within the enclosure?

☐ +1

10. Are gates outward opening?

☐ +1

11. Are gates self closing?

☐ +1

12. Is there a play area notice at the entrance stating dog free, children only and emergency contacts?

☐ +1

13. Is there space within the enclosure, separate from the equipped area, for informal play/ general?

☐ +1

14. Overall condition of play equipment (Score 1-3)

15. Is there other provision for play on site? ☐

16. If so, what? (Note condition for each feature, score 1-5)

A. MUGA

B. Interactive water play feature

C. Rebound wall

D. Skateboarding ramps

E. Youth shelter

F. Other

G. Overall condition of other play provision

17. Tick if scope for enhancement? ☐

Site ID: 161 Site Name: Maryon Wilson Park

Typology: Parks and gardens

Section D - Active Recreation / Sport Provision

Quality Score - 16

Value Score - 9

☐ Is this part of the site accessible?

Note the number and condition score for each type of facility present on the site (score 1 - 3)

	No.	Score	Details (e.g. pitch surface)
1. Athletics track	<input type="text"/>	<input type="text"/>	<input type="text"/>
2. Football pitch (full size)	<input type="text"/>	<input type="text"/>	<input type="text"/>
3. Football pitch (junior)	<input type="text"/>	<input type="text"/>	<input type="text"/>
4. Rugby pitch	<input type="text"/>	<input type="text"/>	<input type="text"/>
5. Cricket pitch	<input type="text"/>	<input type="text"/>	<input type="text"/>
6. Outdoor bowls	<input type="text"/>	<input type="text"/>	<input type="text"/>
7. Other pitch	<input type="text"/>	<input type="text"/>	<input type="text"/>
8. Golf	<input type="text"/>	<input type="text"/>	<input type="text"/>
9. Other facilities	<input type="text"/>	<input type="text"/>	<input type="text"/>

☐ Tick if scope for enhancement

Evidence of informal recreational use

10. What evidence of informal recreation was apparent at the time of the audit?

- | | | |
|--|---|---|
| <input checked="" type="checkbox"/> a. Walking / dog walking | <input checked="" type="checkbox"/> d. Sitting / relaxing | <input type="checkbox"/> g. Skateboarding |
| <input type="checkbox"/> b. Children's play | <input type="checkbox"/> e. Desire lines | <input type="checkbox"/> h. Cycling |
| <input type="checkbox"/> c. Teenagers 'hanging out' | <input type="checkbox"/> f. Horse riding | |

i. Other:

j: Overall provision for informal recreation (score 1-3):

☐ Tick if scope for enhancement

Basic amenities / site furniture provision

	Score (1-3)		Score (1-3)
<input checked="" type="checkbox"/> 27. Operational toilets	<input type="text" value="2"/>	<input checked="" type="checkbox"/> 35. Dog bins	<input type="text" value="2"/>
<input checked="" type="checkbox"/> 28. Disabled toilets	<input type="text" value="2"/>	<input checked="" type="checkbox"/> 36. Seating	<input type="text" value="2"/>
<input type="checkbox"/> 29. Staff office	<input type="text"/>	<input checked="" type="checkbox"/> 37. Nature trail	<input type="text" value="2"/>
<input type="checkbox"/> 30. Onsite car parking	<input type="text"/>	<input type="checkbox"/> 38. Trim trail	<input type="text"/>
<input checked="" type="checkbox"/> 31. Offsite car parking	<input type="text" value="1"/>	<input type="checkbox"/> 39. Drinking water fountain	<input type="text"/>
<input type="checkbox"/> 32. Cafe	<input type="text"/>	<input type="checkbox"/> 40. Lifebelts	<input type="text"/>
<input type="checkbox"/> 33. Community centre	<input type="text"/>	<input type="checkbox"/> 41. Public telephone	<input type="text"/>
<input checked="" type="checkbox"/> 34. Litter bins	<input type="text" value="2"/>	<input type="checkbox"/> 42. Cycle parking	<input type="text"/>

43. Other basic amenities:

☒ Tick if scope for enhancement

Site ID:

161

Site Name:

Maryon Wilson Park

Typology:

Parks and gardens

Section E - Multi-Functionality

Functions	Existing	Potential
1. Water attenuation	<input checked="" type="checkbox"/>	<input checked="" type="checkbox"/>
2. Reduce air pollution	<input checked="" type="checkbox"/>	<input checked="" type="checkbox"/>
3. Reduce noise pollution	<input type="checkbox"/>	<input type="checkbox"/>
4. Biodiversity/wildlife enhancement	<input checked="" type="checkbox"/>	<input checked="" type="checkbox"/>
5. Cultural heritage	<input type="checkbox"/>	<input type="checkbox"/>
6. Visual enhancement	<input type="checkbox"/>	<input type="checkbox"/>
7. Space for people/informal recreation	<input type="checkbox"/>	<input checked="" type="checkbox"/>
8. Play	<input type="checkbox"/>	<input checked="" type="checkbox"/>
9. Food growing	<input type="checkbox"/>	<input checked="" type="checkbox"/>
10. Separation function	<input type="checkbox"/>	<input type="checkbox"/>
Recommended for SINC designation		<input type="checkbox"/> +2

Comments

SINCs coincident with the open space

Site Number:

GrBI05

Subsection:

RT37

Name:

Maryon Park, Gilbert's Pit and Maryon Wilson Park

MOL coincident with the open space

MOL ID:

MOL35

Site ID: 162 Site Name: Maxey Road

Typology: Amenity greenspace

Section A - Survey Information

Overall Quality Score - 55

Overall Value Score - 29

Date of audit: 13/04/2016

Time spent surveying: 15

Surveyor: AG

Survey site access: Whole site



Questions that contribute to the Quality score are in green

Questions that contribute to the Value score are in Yellow

Section A - Site Information

Quality Score - 0

Value Score - 0

Site ID: 162

Typology: Amenity greenspace

Site name: Maxey Road

Area (Ha): 0.43

Easting: 544311

Northing: 178839

Baseline Assessment - Planning Designations

National (Statutory) - Score of 3 if present

- ☐ Listed building
- ☐ Scheduled Monument
- ☐ Site of Special Scientific Interest (SSSI)
- ☐ National Nature Reserve (NNR)
- ☐ Green Belt
- ☐ AONB
- ☐ SPA

- ☐ SAC
- ☐ Ramsar
- ☐ World Heritage Site (and buffer)

National (Non-statutory) - Score of 3 if present

- ☐ EH Register of Historic Parks and Gardens
- ☐ Sustrans Cycle Routes
- ☐ Within a Flood Risk Zone

Site ID: 162 Site Name: Maxey Road

Typology: Amenity greenspace

Regional - Score of 2 if present

- ☐ Site of Importance for Nature Conservation (SINC)
- ☐ MOL
- ☐ Green Chain
- ☐ Regionally Important Geological and Geomorphological Site

Local - Score of 1 if present

- ☐ Conservation Area
- ☐ Local Nature Reserve
- ☐ Riverside Walk
- ☐ Community Open Space
- ☐ Area of Special Character
- ☐ Historic Landscape

Section A - Baseline Assessment - Community Involvement

- ☐ Is there a 'Friends of' group for this site? (+1)

Name of group:

- ☐ Is there a programme of activities / events that take place at the site? (+1)

If so, score the quality of the events programme (0-5):

Section A - Baseline Assessment - Management

- ☐ Is there a full-time staff presence on site? (+1)
- ☐ Has the site achieved a Green Flag award? (+1)
- ☐ Has the site achieved a Green Pennant award? (+1)
- ☐ Has the site achieved a Green Heritage award? (+1)

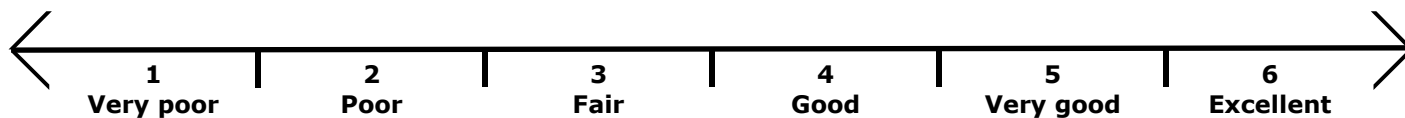
Site ID: 162 Site Name: Maxey Road

Typology: Amenity greenspace

Section B - Field Assessment

Quality Score - 42

Value Score - 22



A: Welcoming place

1. Welcoming:
2. Good and safe access:
3. Signage:
4. Equal access for all:
5. Site access:

B: Healthy, safe and secure

6. Safe equipment and facilities:
7. Personal security in open space:
8. Dog fouling:
9. Appropriate provision of facilities:
10. Quality of facilities:

C: Clean and well maintained

11. Litter and waste management:
12. Grounds maintenance and horticulture:
13. Building and infrastructure maintenance:

D: Sustainability

14. Environmental sustainability:
15. Waste minimisation:
16. Arboriculture and woodland management:

E: Conservation and heritage

17. Conservation of natural features, wild fauna and flora:
18. Conservation of landscape features:
19. Conservation of buildings and structures:
20. Structural townscape role:

F: Community involvement

21. Community involvement in management and development:
22. Appropriate provision for community:

G: Marketing

23. Marketing and promotion:
24. Provision of appropriate information:
25. Provision of appropriate educational / information:

H: Comments

Site ID: 162

Site Name: Maxey Road

Typology: Amenity greenspace

Section C - Play Provision**Quality Score - 3****Value Score - 1**

1. If a play area is within site, please note type (if known): Youth space

2. Is there play equipment on site? ☐

If so;

3. How many separate items of equipment?

+1 Per item

4. Which age groups are catered for? (+1 each)

☐ A. Under 5 years☐ B. 5 to 11 years☐ C. Over 11 years

5. Which play activities are provided for? (+1 each)

☐ A. Balancing☐ E. Social Play☐ I. Viewing☐ B. Rocking☐ F. Swinging☐ J. Counting☐ C. Climbing / Agility☐ G. Rotating☐ K. Touching☐ D. Sliding☐ H. Jumping

6. Is there impact absorbant surfacing around the equipment?

☐ +1

7. Is the play area fenced off from the rest of the open space?

☐ +1

If so;

8. Are there benches within the enclosure?

☐ +1

9. Are there litter bins within the enclosure?

☐ +1

10. Are gates outward opening?

☐ +1

11. Are gates self closing?

☐ +1

12. Is there a play area notice at the entrance stating dog free, children only and emergency contacts?

☐ +1

13. Is there space within the enclosure, separate from the equipped area, for informal play/ general?

☐ +1

14. Overall condition of play equipment (Score 1-3)

15. Is there other provision for play on site? ☒

16. If so, what? (Note condition for each feature, score 1-5)

A. MUGA

3

B. Interactive water play feature

C. Rebound wall

D. Skateboarding ramps

E. Youth shelter

F. Other

G. Overall condition of other play provision

17. Tick if scope for enhancement? ☒

Site ID:	162	Site Name:	Maxey Road
Typology:	Amenity greenspace		

Section D - Active Recreation / Sport Provision

Quality Score - 10

Value Score - 6

☐ Is this part of the site accessible?

Note the number and condition score for each type of facility present on the site (score 1 - 3)

	No.	Score	Details (e.g. pitch surface)
1. Athletics track	<input type="text"/>	<input type="text"/>	<input type="text"/>
2. Football pitch (full size)	<input type="text"/>	<input type="text"/>	<input type="text"/>
3. Football pitch (junior)	<input type="text"/>	<input type="text"/>	<input type="text"/>
4. Rugby pitch	<input type="text"/>	<input type="text"/>	<input type="text"/>
5. Cricket pitch	<input type="text"/>	<input type="text"/>	<input type="text"/>
6. Outdoor bowls	<input type="text"/>	<input type="text"/>	<input type="text"/>
7. Other pitch	<input type="text"/>	<input type="text"/>	<input type="text"/>
8. Golf	<input type="text"/>	<input type="text"/>	<input type="text"/>
9. Other facilities	<input type="text"/>	<input type="text"/>	<input type="text"/>

☐ Tick if scope for enhancement

Evidence of informal recreational use

10. What evidence of informal recreation was apparent at the time of the audit?

- | | | |
|--|--|---|
| <input checked="" type="checkbox"/> a. Walking / dog walking | <input type="checkbox"/> d. Sitting / relaxing | <input type="checkbox"/> g. Skateboarding |
| <input checked="" type="checkbox"/> b. Children's play | <input type="checkbox"/> e. Desire lines | <input type="checkbox"/> h. Cycling |
| <input type="checkbox"/> c. Teenagers 'hanging out' | <input type="checkbox"/> f. Horse riding | |

i. Other:

j: Overall provision for informal recreation (score 1-3):

☐ Tick if scope for enhancement

Basic amenities / site furniture provision

	Score (1-3)		Score (1-3)
<input type="checkbox"/> 27. Operational toilets	<input type="text"/>	<input checked="" type="checkbox"/> 35. Dog bins	<input type="text" value="2"/>
<input type="checkbox"/> 28. Disabled toilets	<input type="text"/>	<input checked="" type="checkbox"/> 36. Seating	<input type="text" value="2"/>
<input type="checkbox"/> 29. Staff office	<input type="text"/>	<input type="checkbox"/> 37. Nature trail	<input type="text"/>
<input checked="" type="checkbox"/> 30. Onsite car parking	<input type="text" value="2"/>	<input type="checkbox"/> 38. Trim trail	<input type="text"/>
<input type="checkbox"/> 31. Offsite car parking	<input type="text"/>	<input type="checkbox"/> 39. Drinking water fountain	<input type="text"/>
<input type="checkbox"/> 32. Cafe	<input type="text"/>	<input type="checkbox"/> 40. Lifebelts	<input type="text"/>
<input type="checkbox"/> 33. Community centre	<input type="text"/>	<input type="checkbox"/> 41. Public telephone	<input type="text"/>
<input checked="" type="checkbox"/> 34. Litter bins	<input type="text" value="2"/>	<input type="checkbox"/> 42. Cycle parking	<input type="text"/>

43. Other basic amenities:

☐ Tick if scope for enhancement

Section E - Multi-Functionality

Functions	Existing	Potential
1. Water attenuation	<input checked="" type="checkbox"/>	<input checked="" type="checkbox"/>
2. Reduce air pollution	<input type="checkbox"/>	<input type="checkbox"/>
3. Reduce noise pollution	<input type="checkbox"/>	<input type="checkbox"/>
4. Biodiversity/wildlife enhancement	<input type="checkbox"/>	<input checked="" type="checkbox"/>
5. Cultural heritage	<input type="checkbox"/>	<input type="checkbox"/>
6. Visual enhancement	<input type="checkbox"/>	<input checked="" type="checkbox"/>
7. Space for people/informal recreation	<input checked="" type="checkbox"/>	<input checked="" type="checkbox"/>
8. Play	<input type="checkbox"/>	<input checked="" type="checkbox"/>
9. Food growing	<input type="checkbox"/>	<input type="checkbox"/>
10. Separation function	<input type="checkbox"/>	<input type="checkbox"/>
Recommended for SINC designation <input type="checkbox"/> +2		

Comments

MOL coincident with the open space

Site ID: 164 Site Name: Scouts area

Typology: Other

Section A - Survey Information

Overall Quality Score - 0

Overall Value Score - 3

Date of audit: 03/06/2016

Time spent surveying: 10 minutes

Surveyor: TB

Survey site access: No access



Questions that contribute to the Quality score are in green

Questions that contribute to the Value score are in yellow

Section A - Site Information

Quality Score - 0

Value Score - 1

Site ID: 164

Typology: Other

Site name: Scouts area

Area (Ha): 0.40

Easting: 541531

Northing: 176840

Baseline Assessment - Planning Designations

National (Statutory) - Score of 3 if present

- ☐ Listed building
- ☐ Scheduled Monument
- ☐ Site of Special Scientific Interest (SSSI)
- ☐ National Nature Reserve (NNR)
- ☐ Green Belt
- ☐ AONB
- ☐ SPA

- ☐ SAC
- ☐ Ramsar
- ☐ World Heritage Site (and buffer)

National (Non-statutory) - Score of 3 if present

- ☐ EH Register of Historic Parks and Gardens
- ☐ Sustrans Cycle Routes
- ☐ Within a Flood Risk Zone

Site ID: 164

Site Name: Scouts area

Typology: Other

Regional - Score of 2 if present

- ☐ Site of Importance for Nature Conservation (SINC)
- ☐ MOL
- ☐ Green Chain
- ☐ Regionally Important Geological and Geomorphological Site

Local - Score of 1 if present

- ☐ Conservation Area
- ☐ Local Nature Reserve
- ☐ Riverside Walk
- ☒ Community Open Space
- ☐ Area of Special Character
- ☐ Historic Landscape

Section A - Baseline Assessment - Community Involvement

- ☐ Is there a 'Friends of' group for this site? (+1)

Name of group:

- ☐ Is there a programme of activities / events that take place at the site? (+1)

If so, score the quality of the events programme (0-5):

0

Section A - Baseline Assessment - Management

- ☐ Is there a full-time staff presence on site? (+1)
- ☐ Has the site achieved a Green Flag award? (+1)
- ☐ Has the site achieved a Green Pennant award? (+1)
- ☐ Has the site achieved a Green Heritage award? (+1)

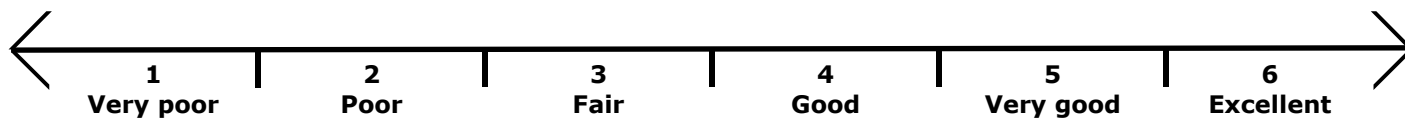
Site ID: 164 Site Name: Scouts area

Typology: Other

Section B - Field Assessment

Quality Score - 0

Value Score - 2



A: Welcoming place

1. Welcoming:
2. Good and safe access:
3. Signage:
4. Equal access for all:
5. Site access:

B: Healthy, safe and secure

6. Safe equipment and facilities:
7. Personal security in open space:
8. Dog fouling:
9. Appropriate provision of facilities:
10. Quality of facilities:

C: Clean and well maintained

11. Litter and waste management:
12. Grounds maintenance and horticulture:
13. Building and infrastructure maintenance:

D: Sustainability

14. Environmental sustainability:
15. Waste minimisation:
16. Arboriculture and woodland management:

E: Conservation and heritage

17. Conservation of natural features, wild fauna and flora:
18. Conservation of landscape features:
19. Conservation of buildings and structures:
20. Structural townscape role:

F: Community involvement

21. Community involvement in management and development:
22. Appropriate provision for community:

G: Marketing

23. Marketing and promotion:
24. Provision of appropriate information:
25. Provision of appropriate educational / information:

H: Comments

Site ID: 164 Site Name: Scouts area

Typology: Other

Section C - Play Provision

Quality Score - 0

Value Score - 0

1. If a play area is within site, please note type (if known):

2. Is there play equipment on site? ☐

If so;

3. How many separate items of equipment?

+1 Per item

4. Which age groups are catered for? (+1 each)

☐ A. Under 5 years

☐ B. 5 to 11 years

☐ C. Over 11 years

5. Which play activities are provided for? (+1 each)

☐ A. Balancing

☐ E. Social Play

☐ I. Viewing

☐ B. Rocking

☐ F. Swinging

☐ J. Counting

☐ C. Climbing / Agility

☐ G. Rotating

☐ K. Touching

☐ D. Sliding

☐ H. Jumping

6. Is there impact absorbant surfacing around the equipment?

☐ +1

7. Is the play area fenced off from the rest of the open space?

☐ +1

If so;

8. Are there benches within the enclosure?

☐ +1

9. Are there litter bins within the enclosure?

☐ +1

10. Are gates outward opening?

☐ +1

11. Are gates self closing?

☐ +1

12. Is there a play area notice at the entrance stating dog free, children only and emergency contacts?

☐ +1

13. Is there space within the enclosure, separate from the equipped area, for informal play/ general?

☐ +1

14. Overall condition of play equipment (Score 1-3)

15. Is there other provision for play on site? ☐

16. If so, what? (Note condition for each feature, score 1-5)

A. MUGA

B. Interactive water play feature

C. Rebound wall

D. Skateboarding ramps

E. Youth shelter

F. Other

G. Overall condition of other play provision

17. Tick if scope for enhancement? ☐

Site ID:	164	Site Name:	Scouts area
Typology:	Other		

Section D - Active Recreation / Sport Provision

Quality Score - 0

Value Score - 0

☐ Is this part of the site accessible?

Note the number and condition score for each type of facility present on the site (score 1 - 3)

	No.	Score	Details (e.g. pitch surface)
1. Athletics track	<input type="text"/>	<input type="text"/>	<input type="text"/>
2. Football pitch (full size)	<input type="text"/>	<input type="text"/>	<input type="text"/>
3. Football pitch (junior)	<input type="text"/>	<input type="text"/>	<input type="text"/>
4. Rugby pitch	<input type="text"/>	<input type="text"/>	<input type="text"/>
5. Cricket pitch	<input type="text"/>	<input type="text"/>	<input type="text"/>
6. Outdoor bowls	<input type="text"/>	<input type="text"/>	<input type="text"/>
7. Other pitch	<input type="text"/>	<input type="text"/>	<input type="text"/>
8. Golf	<input type="text"/>	<input type="text"/>	<input type="text"/>
9. Other facilities	<input type="text"/>	<input type="text"/>	<input type="text"/>

☐ Tick if scope for enhancement

Evidence of informal recreational use

10. What evidence of informal recreation was apparent at the time of the audit?

- | | | |
|---|--|---|
| <input type="checkbox"/> a. Walking / dog walking | <input type="checkbox"/> d. Sitting / relaxing | <input type="checkbox"/> g. Skateboarding |
| <input type="checkbox"/> b. Children's play | <input type="checkbox"/> e. Desire lines | <input type="checkbox"/> h. Cycling |
| <input type="checkbox"/> c. Teenagers 'hanging out' | <input type="checkbox"/> f. Horse riding | |

i. Other:

j: Overall provision for informal recreation (score 1-3):

☐ Tick if scope for enhancement

Basic amenities / site furniture provision

	Score (1-3)		Score (1-3)
<input type="checkbox"/> 27. Operational toilets	<input type="text"/>	<input type="checkbox"/> 35. Dog bins	<input type="text"/>
<input type="checkbox"/> 28. Disabled toilets	<input type="text"/>	<input type="checkbox"/> 36. Seating	<input type="text"/>
<input type="checkbox"/> 29. Staff office	<input type="text"/>	<input type="checkbox"/> 37. Nature trail	<input type="text"/>
<input type="checkbox"/> 30. Onsite car parking	<input type="text"/>	<input type="checkbox"/> 38. Trim trail	<input type="text"/>
<input type="checkbox"/> 31. Offsite car parking	<input type="text"/>	<input type="checkbox"/> 39. Drinking water fountain	<input type="text"/>
<input type="checkbox"/> 32. Cafe	<input type="text"/>	<input type="checkbox"/> 40. Lifebelts	<input type="text"/>
<input type="checkbox"/> 33. Community centre	<input type="text"/>	<input type="checkbox"/> 41. Public telephone	<input type="text"/>
<input type="checkbox"/> 34. Litter bins	<input type="text"/>	<input type="checkbox"/> 42. Cycle parking	<input type="text"/>

43. Other basic amenities:

☐ Tick if scope for enhancement

Site ID:

164

Site Name:

Scouts area

Typology:

Other

Section E - Multi-Functionality

Functions	Existing	Potential
1. Water attenuation	<input type="checkbox"/>	<input type="checkbox"/>
2. Reduce air pollution	<input type="checkbox"/>	<input type="checkbox"/>
3. Reduce noise pollution	<input type="checkbox"/>	<input type="checkbox"/>
4. Biodiversity/wildlife enhancement	<input type="checkbox"/>	<input type="checkbox"/>
5. Cultural heritage	<input type="checkbox"/>	<input type="checkbox"/>
6. Visual enhancement	<input type="checkbox"/>	<input type="checkbox"/>
7. Space for people/informal recreation	<input type="checkbox"/>	<input type="checkbox"/>
8. Play	<input type="checkbox"/>	<input type="checkbox"/>
9. Food growing	<input type="checkbox"/>	<input type="checkbox"/>
10. Separation function	<input type="checkbox"/>	<input type="checkbox"/>

Recommended for SINC designation ☐ +2

Comments

The site appears to be used by a scout group and not as allotments. There was no public access

MOL coincident with the open space

Site ID: 166 Site Name: Middle Park Allotments

Typology: Allotments

Section A - Survey Information

Overall Quality Score - 53

Overall Value Score - 36

Date of audit: 13/04/2016

Time spent surveying: 10

Surveyor: RT

Survey site access: No access



Questions that contribute to the Quality score are in green

Questions that contribute to the Value score are in Yellow

Section A - Site Information

Quality Score - 0

Value Score - 8

Site ID: 166

Typology: Allotments

Site name: Middle Park Allotments

Area (Ha): 2.03

Easting: 542236

Northing: 173449

Baseline Assessment - Planning Designations

National (Statutory) - Score of 3 if present

- ☐ Listed building
- ☐ Scheduled Monument
- ☐ Site of Special Scientific Interest (SSSI)
- ☐ National Nature Reserve (NNR)
- ☐ Green Belt
- ☐ AONB
- ☐ SPA

- ☐ SAC
- ☐ Ramsar
- ☐ World Heritage Site (and buffer)

National (Non-statutory) - Score of 3 if present

- ☐ EH Register of Historic Parks and Gardens
- ☐ Sustrans Cycle Routes
- ☐ Within a Flood Risk Zone

Site ID: 166 Site Name: Middle Park Allotments

Typology: Allotments

Regional - Score of 2 if present

- ☒ Site of Importance for Nature Conservation (SINC)
- ☒ MOL
- ☒ Green Chain
- ☐ Regionally Important Geological and Geomorphological Site

Local - Score of 1 if present

- ☒ Conservation Area
- ☐ Local Nature Reserve
- ☐ Riverside Walk
- ☐ Community Open Space
- ☒ Area of Special Character
- ☐ Historic Landscape

Section A - Baseline Assessment - Community Involvement

- ☐ Is there a 'Friends of' group for this site? (+1)

Name of group:

- ☐ Is there a programme of activities / events that take place at the site? (+1)

If so, score the quality of the events programme (0-5):

0

Section A - Baseline Assessment - Management

- ☐ Is there a full-time staff presence on site? (+1)
- ☐ Has the site achieved a Green Flag award? (+1)
- ☐ Has the site achieved a Green Pennant award? (+1)
- ☐ Has the site achieved a Green Heritage award? (+1)

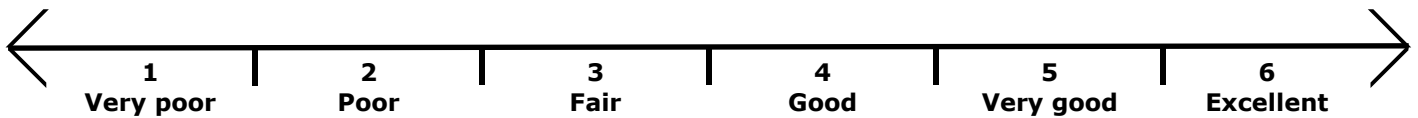
Site ID: 166 Site Name: Middle Park Allotments

Typology: Allotments

Section B - Field Assessment

Quality Score - 49

Value Score - 27



A: Welcoming place

1. Welcoming:
2. Good and safe access:
3. Signage:
4. Equal access for all:
5. Site access:

B: Healthy, safe and secure

6. Safe equipment and facilities:
7. Personal security in open space:
8. Dog fouling:
9. Appropriate provision of facilities:
10. Quality of facilities:

C: Clean and well maintained

11. Litter and waste management:
12. Grounds maintenance and horticulture:
13. Building and infrastructure maintenance:

D: Sustainability

14. Environmental sustainability:
15. Waste minimisation:
16. Arboriculture and woodland management:

E: Conservation and heritage

17. Conservation of natural features, wild fauna and flora:
18. Conservation of landscape features:
19. Conservation of buildings and structures:
20. Structural townscape role:

F: Community involvement

21. Community involvement in management and development:
22. Appropriate provision for community:

G: Marketing

23. Marketing and promotion:
24. Provision of appropriate information:
25. Provision of appropriate educational / information:

H: Comments

Site ID: 166

Site Name: Middle Park Allotments

Typology: Allotments

Section C - Play Provision**Quality Score - 0****Value Score - 0**

1. If a play area is within site, please note type (if known):

2. Is there play equipment on site? ☐

If so;

3. How many separate items of equipment?

+1 Per item

4. Which age groups are catered for? (+1 each)

☐ A. Under 5 years☐ B. 5 to 11 years☐ C. Over 11 years

5. Which play activities are provided for? (+1 each)

☐ A. Balancing☐ E. Social Play☐ I. Viewing☐ B. Rocking☐ F. Swinging☐ J. Counting☐ C. Climbing / Agility☐ G. Rotating☐ K. Touching☐ D. Sliding☐ H. Jumping

6. Is there impact absorbant surfacing around the equipment?

☐ **+1**

7. Is the play area fenced off from the rest of the open space?

☐ **+1**

If so;

8. Are there benches within the enclosure?

☐ **+1**

9. Are there litter bins within the enclosure?

☐ **+1**

10. Are gates outward opening?

☐ **+1**

11. Are gates self closing?

☐ **+1**

12. Is there a play area notice at the entrance stating dog free, children only and emergency contacts?

☐ **+1**

13. Is there space within the enclosure, separate from the equipped area, for informal play/ general?

☐ **+1**

14. Overall condition of play equipment (Score 1-3)

15. Is there other provision for play on site? ☐

16. If so, what? (Note condition for each feature, score 1-5)

A. MUGA

B. Interactive water play feature

C. Rebound wall

D. Skateboarding ramps

E. Youth shelter

F. Other

G. Overall condition of other play provision

17. Tick if scope for enhancement? ☐

Site ID: 166 Site Name: Middle Park Allotments

Typology: Allotments

Section D - Active Recreation / Sport Provision

Quality Score - 4

Value Score - 1

☐ Is this part of the site accessible?

Note the number and condition score for each type of facility present on the site (score 1 - 3)

	No.	Score	Details (e.g. pitch surface)
1. Athletics track	<input type="text"/>	<input type="text"/>	<input type="text"/>
2. Football pitch (full size)	<input type="text"/>	<input type="text"/>	<input type="text"/>
3. Football pitch (junior)	<input type="text"/>	<input type="text"/>	<input type="text"/>
4. Rugby pitch	<input type="text"/>	<input type="text"/>	<input type="text"/>
5. Cricket pitch	<input type="text"/>	<input type="text"/>	<input type="text"/>
6. Outdoor bowls	<input type="text"/>	<input type="text"/>	<input type="text"/>
7. Other pitch	<input type="text"/>	<input type="text"/>	<input type="text"/>
8. Golf	<input type="text"/>	<input type="text"/>	<input type="text"/>
9. Other facilities	<input type="text"/>	<input type="text"/>	<input type="text"/>

☐ Tick if scope for enhancement

Evidence of informal recreational use

10. What evidence of informal recreation was apparent at the time of the audit?

- | | | |
|---|--|---|
| <input type="checkbox"/> a. Walking / dog walking | <input type="checkbox"/> d. Sitting / relaxing | <input type="checkbox"/> g. Skateboarding |
| <input type="checkbox"/> b. Children's play | <input type="checkbox"/> e. Desire lines | <input type="checkbox"/> h. Cycling |
| <input type="checkbox"/> c. Teenagers 'hanging out' | <input type="checkbox"/> f. Horse riding | |

i. Other:

j: Overall provision for informal recreation (score 1-3):

☐ Tick if scope for enhancement

Basic amenities / site furniture provision

	Score (1-3)		Score (1-3)
<input type="checkbox"/> 27. Operational toilets	<input type="text"/>	<input type="checkbox"/> 35. Dog bins	<input type="text"/>
<input type="checkbox"/> 28. Disabled toilets	<input type="text"/>	<input type="checkbox"/> 36. Seating	<input type="text"/>
<input type="checkbox"/> 29. Staff office	<input type="text"/>	<input type="checkbox"/> 37. Nature trail	<input type="text"/>
<input type="checkbox"/> 30. Onsite car parking	<input type="text"/>	<input type="checkbox"/> 38. Trim trail	<input type="text"/>
<input checked="" type="checkbox"/> 31. Offsite car parking	<input type="text" value="2"/>	<input type="checkbox"/> 39. Drinking water fountain	<input type="text"/>
<input type="checkbox"/> 32. Cafe	<input type="text"/>	<input type="checkbox"/> 40. Lifebelts	<input type="text"/>
<input type="checkbox"/> 33. Community centre	<input type="text"/>	<input type="checkbox"/> 41. Public telephone	<input type="text"/>
<input type="checkbox"/> 34. Litter bins	<input type="text"/>	<input type="checkbox"/> 42. Cycle parking	<input type="text"/>

43. Other basic amenities:

☐ Tick if scope for enhancement

Section E - Multi-Functionality

Functions	Existing	Potential
1. Water attenuation	<input type="checkbox"/>	<input type="checkbox"/>
2. Reduce air pollution	<input type="checkbox"/>	<input type="checkbox"/>
3. Reduce noise pollution	<input type="checkbox"/>	<input type="checkbox"/>
4. Biodiversity/wildlife enhancement	<input type="checkbox"/>	<input checked="" type="checkbox"/>
5. Cultural heritage	<input type="checkbox"/>	<input type="checkbox"/>
6. Visual enhancement	<input type="checkbox"/>	<input checked="" type="checkbox"/>
7. Space for people/informal recreation	<input checked="" type="checkbox"/>	<input type="checkbox"/>
8. Play	<input type="checkbox"/>	<input type="checkbox"/>
9. Food growing	<input checked="" type="checkbox"/>	<input type="checkbox"/>
10. Separation function	<input type="checkbox"/>	<input type="checkbox"/>
Recommended for SINC designation <input type="checkbox"/> +2		

Comments

MOL coincident with the open space

MOL ID:

MOL74

MOL ID:

MOL74

MOL ID:

MOL74

Site ID: 167 Site Name: Middle Park Avenue

Typology: Amenity greenspace

Section A - Survey Information

Overall Quality Score - 41

Overall Value Score - 27

Date of audit: 26/05/2016

Time spent surveying: 15 mins

Surveyor: TB

Survey site access: Whole site



Questions that contribute to the Quality score are in green

Questions that contribute to the Value score are in Yellow

Section A - Site Information

Quality Score - 0

Value Score - 1

Site ID: 167

Typology: Amenity greenspace

Site name: Middle Park Avenue

Area (Ha): 0.45

Easting: 541860

Northing: 173777

Baseline Assessment - Planning Designations

National (Statutory) - Score of 3 if present

- ☐ Listed building
- ☐ Scheduled Monument
- ☐ Site of Special Scientific Interest (SSSI)
- ☐ National Nature Reserve (NNR)
- ☐ Green Belt
- ☐ AONB
- ☐ SPA

- ☐ SAC
- ☐ Ramsar
- ☐ World Heritage Site (and buffer)

National (Non-statutory) - Score of 3 if present

- ☐ EH Register of Historic Parks and Gardens
- ☐ Sustrans Cycle Routes
- ☐ Within a Flood Risk Zone

Site ID: 167 Site Name: Middle Park Avenue

Typology: Amenity greenspace

Regional - Score of 2 if present

- ☐ Site of Importance for Nature Conservation (SINC)
- ☐ MOL
- ☐ Green Chain
- ☐ Regionally Important Geological and Geomorphological Site

Local - Score of 1 if present

- ☐ Conservation Area
- ☐ Local Nature Reserve
- ☐ Riverside Walk
- ☒ Community Open Space
- ☐ Area of Special Character
- ☐ Historic Landscape

Section A - Baseline Assessment - Community Involvement

- ☐ Is there a 'Friends of' group for this site? (+1)

Name of group:

- ☐ Is there a programme of activities / events that take place at the site? (+1)

If so, score the quality of the events programme (0-5):

0

Section A - Baseline Assessment - Management

- ☐ Is there a full-time staff presence on site? (+1)
- ☐ Has the site achieved a Green Flag award? (+1)
- ☐ Has the site achieved a Green Pennant award? (+1)
- ☐ Has the site achieved a Green Heritage award? (+1)

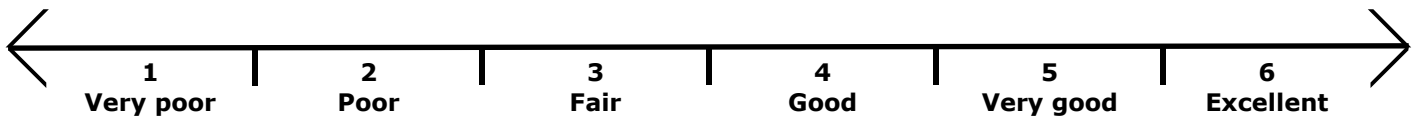
Site ID: 167 Site Name: Middle Park Avenue

Typology: Amenity greenspace

Section B - Field Assessment

Quality Score - 39

Value Score - 25



A: Welcoming place

1. Welcoming:
2. Good and safe access:
3. Signage:
4. Equal access for all:
5. Site access:

B: Healthy, safe and secure

6. Safe equipment and facilities:
7. Personal security in open space:
8. Dog fouling:
9. Appropriate provision of facilities:
10. Quality of facilities:

C: Clean and well maintained

11. Litter and waste management:
12. Grounds maintenance and horticulture:
13. Building and infrastructure maintenance:

D: Sustainability

14. Environmental sustainability:
15. Waste minimisation:
16. Arboriculture and woodland management:

E: Conservation and heritage

17. Conservation of natural features, wild fauna and flora:
18. Conservation of landscape features:
19. Conservation of buildings and structures:
20. Structural townscape role:

F: Community involvement

21. Community involvement in management and development:
22. Appropriate provision for community:

G: Marketing

23. Marketing and promotion:
24. Provision of appropriate information:
25. Provision of appropriate educational / information:

H: Comments

Large area of lawn divided in three by highway. Positioned in front of school and has potential to provide recreation for local community

Site ID: 167 Site Name: Middle Park Avenue

Typology: Amenity greenspace

Section C - Play Provision

Quality Score - 0

Value Score - 0

1. If a play area is within site, please note type (if known):

2. Is there play equipment on site? ☐

If so;

3. How many separate items of equipment?

+1 Per item

4. Which age groups are catered for? (+1 each)

☐ A. Under 5 years

☐ B. 5 to 11 years

☐ C. Over 11 years

5. Which play activities are provided for? (+1 each)

☐ A. Balancing

☐ E. Social Play

☐ I. Viewing

☐ B. Rocking

☐ F. Swinging

☐ J. Counting

☐ C. Climbing / Agility

☐ G. Rotating

☐ K. Touching

☐ D. Sliding

☐ H. Jumping

6. Is there impact absorbant surfacing around the equipment?

☐ +1

7. Is the play area fenced off from the rest of the open space?

☐ +1

If so;

8. Are there benches within the enclosure?

☐ +1

9. Are there litter bins within the enclosure?

☐ +1

10. Are gates outward opening?

☐ +1

11. Are gates self closing?

☐ +1

12. Is there a play area notice at the entrance stating dog free, children only and emergency contacts?

☐ +1

13. Is there space within the enclosure, separate from the equipped area, for informal play/ general?

☐ +1

14. Overall condition of play equipment (Score 1-3)

15. Is there other provision for play on site? ☐

16. If so, what? (Note condition for each feature, score 1-5)

A. MUGA

B. Interactive water play feature

C. Rebound wall

D. Skateboarding ramps

E. Youth shelter

F. Other

G. Overall condition of other play provision

17. Tick if scope for enhancement? ☐

Site ID: 167 Site Name: Middle Park Avenue

Typology: Amenity greenspace

Section D - Active Recreation / Sport Provision

Quality Score - 2

Value Score - 1

☐ Is this part of the site accessible?

Note the number and condition score for each type of facility present on the site (score 1 - 3)

	No.	Score	Details (e.g. pitch surface)
1. Athletics track	<input type="text"/>	<input type="text"/>	<input type="text"/>
2. Football pitch (full size)	<input type="text"/>	<input type="text"/>	<input type="text"/>
3. Football pitch (junior)	<input type="text"/>	<input type="text"/>	<input type="text"/>
4. Rugby pitch	<input type="text"/>	<input type="text"/>	<input type="text"/>
5. Cricket pitch	<input type="text"/>	<input type="text"/>	<input type="text"/>
6. Outdoor bowls	<input type="text"/>	<input type="text"/>	<input type="text"/>
7. Other pitch	<input type="text"/>	<input type="text"/>	<input type="text"/>
8. Golf	<input type="text"/>	<input type="text"/>	<input type="text"/>
9. Other facilities	<input type="text"/>	<input type="text"/>	<input type="text"/>

☐ Tick if scope for enhancement

Evidence of informal recreational use

10. What evidence of informal recreation was apparent at the time of the audit?

- | | | |
|--|--|---|
| <input checked="" type="checkbox"/> a. Walking / dog walking | <input type="checkbox"/> d. Sitting / relaxing | <input type="checkbox"/> g. Skateboarding |
| <input type="checkbox"/> b. Children's play | <input type="checkbox"/> e. Desire lines | <input type="checkbox"/> h. Cycling |
| <input type="checkbox"/> c. Teenagers 'hanging out' | <input type="checkbox"/> f. Horse riding | |

i. Other:

j: Overall provision for informal recreation (score 1-3):

☐ Tick if scope for enhancement

Basic amenities / site furniture provision

	Score (1-3)		Score (1-3)
<input type="checkbox"/> 27. Operational toilets	<input type="text"/>	<input type="checkbox"/> 35. Dog bins	<input type="text"/>
<input type="checkbox"/> 28. Disabled toilets	<input type="text"/>	<input type="checkbox"/> 36. Seating	<input type="text"/>
<input type="checkbox"/> 29. Staff office	<input type="text"/>	<input type="checkbox"/> 37. Nature trail	<input type="text"/>
<input type="checkbox"/> 30. Onsite car parking	<input type="text"/>	<input type="checkbox"/> 38. Trim trail	<input type="text"/>
<input type="checkbox"/> 31. Offsite car parking	<input type="text"/>	<input type="checkbox"/> 39. Drinking water fountain	<input type="text"/>
<input type="checkbox"/> 32. Cafe	<input type="text"/>	<input type="checkbox"/> 40. Lifebelts	<input type="text"/>
<input type="checkbox"/> 33. Community centre	<input type="text"/>	<input type="checkbox"/> 41. Public telephone	<input type="text"/>
<input type="checkbox"/> 34. Litter bins	<input type="text"/>	<input type="checkbox"/> 42. Cycle parking	<input type="text"/>

43. Other basic amenities:

☒ Tick if scope for enhancement

Section E - Multi-Functionality

Functions	Existing	Potential
1. Water attenuation	<input type="checkbox"/>	<input type="checkbox"/>
2. Reduce air pollution	<input type="checkbox"/>	<input type="checkbox"/>
3. Reduce noise pollution	<input type="checkbox"/>	<input type="checkbox"/>
4. Biodiversity/wildlife enhancement	<input checked="" type="checkbox"/>	<input checked="" type="checkbox"/>
5. Cultural heritage	<input type="checkbox"/>	<input type="checkbox"/>
6. Visual enhancement	<input type="checkbox"/>	<input checked="" type="checkbox"/>
7. Space for people/informal recreation	<input type="checkbox"/>	<input checked="" type="checkbox"/>
8. Play	<input type="checkbox"/>	<input checked="" type="checkbox"/>
9. Food growing	<input type="checkbox"/>	<input type="checkbox"/>
10. Separation function	<input type="checkbox"/>	<input checked="" type="checkbox"/>
Recommended for SINC designation		<input type="checkbox"/> +2

Comments

MOL coincident with the open space

Site ID: 168 Site Name: Middle Park Field

Typology: Natural and semi-natural greenspace

Section A - Survey Information

Overall Quality Score - 38

Overall Value Score - 28

Date of audit: 14/04/2016

Time spent surveying: 10mins

Surveyor: RT

Survey site access: Part site



Questions that contribute to the Quality score are in green

Questions that contribute to the Value score are in Yellow

Section A - Site Information

Quality Score - 0

Value Score - 8

Site ID: 168

Typology: Natural and semi-natural greenspace

Site name: Middle Park Field

Area (Ha): 2.88

Easting: 542206

Northing: 173526

Baseline Assessment - Planning Designations

National (Statutory) - Score of 3 if present

- ☐ Listed building
- ☐ Scheduled Monument
- ☐ Site of Special Scientific Interest (SSSI)
- ☐ National Nature Reserve (NNR)
- ☐ Green Belt
- ☐ AONB
- ☐ SPA

- ☐ SAC
- ☐ Ramsar
- ☐ World Heritage Site (and buffer)

National (Non-statutory) - Score of 3 if present

- ☐ EH Register of Historic Parks and Gardens
- ☐ Sustrans Cycle Routes
- ☐ Within a Flood Risk Zone

Site ID: 168 Site Name: Middle Park Field

Typology: Natural and semi-natural greenspace

Regional - Score of 2 if present

- ☒ Site of Importance for Nature Conservation (SINC)
- ☒ MOL
- ☒ Green Chain
- ☐ Regionally Important Geological and Geomorphological Site

Local - Score of 1 if present

- ☒ Conservation Area
- ☐ Local Nature Reserve
- ☐ Riverside Walk
- ☐ Community Open Space
- ☒ Area of Special Character
- ☐ Historic Landscape

Section A - Baseline Assessment - Community Involvement

- ☐ Is there a 'Friends of' group for this site? (+1)

Name of group:

- ☐ Is there a programme of activities / events that take place at the site? (+1)

If so, score the quality of the events programme (0-5):

0

Section A - Baseline Assessment - Management

- ☐ Is there a full-time staff presence on site? (+1)
- ☐ Has the site achieved a Green Flag award? (+1)
- ☐ Has the site achieved a Green Pennant award? (+1)
- ☐ Has the site achieved a Green Heritage award? (+1)

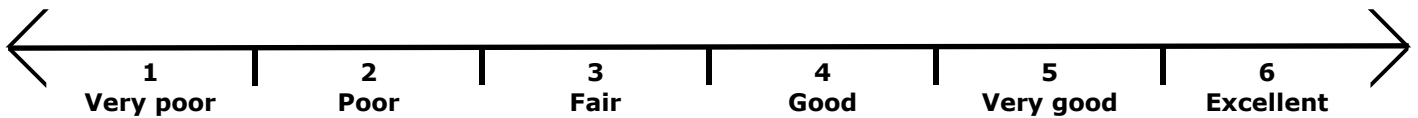
Site ID: 168 Site Name: Middle Park Field

Typology: Natural and semi-natural greenspace

Section B - Field Assessment

Quality Score - 35

Value Score - 18



A: Welcoming place

1. Welcoming:
2. Good and safe access:
3. Signage:
4. Equal access for all:
5. Site access:

B: Healthy, safe and secure

6. Safe equipment and facilities:
7. Personal security in open space:
8. Dog fouling:
9. Appropriate provision of facilities:
10. Quality of facilities:

C: Clean and well maintained

11. Litter and waste management:
12. Grounds maintenance and horticulture:
13. Building and infrastructure maintenance:

D: Sustainability

14. Environmental sustainability:
15. Waste minimisation:
16. Arboriculture and woodland management:

E: Conservation and heritage

17. Conservation of natural features, wild fauna and flora:
18. Conservation of landscape features:
19. Conservation of buildings and structures:
20. Structural townscape role:

F: Community involvement

21. Community involvement in management and development:
22. Appropriate provision for community:

G: Marketing

23. Marketing and promotion:
24. Provision of appropriate information:
25. Provision of appropriate educational / information:

H: Comments

Site ID: 168 Site Name: Middle Park Field

Typology: Natural and semi-natural greenspace

Section C - Play Provision

Quality Score - 0

Value Score - 0

1. If a play area is within site, please note type (if known):

2. Is there play equipment on site? ☐

If so;

3. How many separate items of equipment?

+1 Per item

4. Which age groups are catered for? (+1 each)

☐ A. Under 5 years

☐ B. 5 to 11 years

☐ C. Over 11 years

5. Which play activities are provided for? (+1 each)

☐ A. Balancing

☐ E. Social Play

☐ I. Viewing

☐ B. Rocking

☐ F. Swinging

☐ J. Counting

☐ C. Climbing / Agility

☐ G. Rotating

☐ K. Touching

☐ D. Sliding

☐ H. Jumping

6. Is there impact absorbant surfacing around the equipment?

☐ +1

7. Is the play area fenced off from the rest of the open space?

☐ +1

If so;

8. Are there benches within the enclosure?

☐ +1

9. Are there litter bins within the enclosure?

☐ +1

10. Are gates outward opening?

☐ +1

11. Are gates self closing?

☐ +1

12. Is there a play area notice at the entrance stating dog free, children only and emergency contacts?

☐ +1

13. Is there space within the enclosure, separate from the equipped area, for informal play/ general?

☐ +1

14. Overall condition of play equipment (Score 1-3)

15. Is there other provision for play on site? ☐

16. If so, what? (Note condition for each feature, score 1-5)

A. MUGA

B. Interactive water play feature

C. Rebound wall

D. Skateboarding ramps

E. Youth shelter

F. Other

G. Overall condition of other play provision

17. Tick if scope for enhancement? ☐

Site ID: 168 Site Name: Middle Park Field

Typology: Natural and semi-natural greenspace

Section D - Active Recreation / Sport Provision

Quality Score - 3

Value Score - 2

☐ Is this part of the site accessible?

Note the number and condition score for each type of facility present on the site (score 1 - 3)

	No.	Score	Details (e.g. pitch surface)
1. Athletics track	<input type="text"/>	<input type="text"/>	<input type="text"/>
2. Football pitch (full size)	<input type="text"/>	<input type="text"/>	<input type="text"/>
3. Football pitch (junior)	<input type="text"/>	<input type="text"/>	<input type="text"/>
4. Rugby pitch	<input type="text"/>	<input type="text"/>	<input type="text"/>
5. Cricket pitch	<input type="text"/>	<input type="text"/>	<input type="text"/>
6. Outdoor bowls	<input type="text"/>	<input type="text"/>	<input type="text"/>
7. Other pitch	<input type="text"/>	<input type="text"/>	<input type="text"/>
8. Golf	<input type="text"/>	<input type="text"/>	<input type="text"/>
9. Other facilities	<input type="text"/>	<input type="text"/>	<input type="text"/>

☐ Tick if scope for enhancement

Evidence of informal recreational use

10. What evidence of informal recreation was apparent at the time of the audit?

- | | | |
|--|--|---|
| <input checked="" type="checkbox"/> a. Walking / dog walking | <input type="checkbox"/> d. Sitting / relaxing | <input type="checkbox"/> g. Skateboarding |
| <input type="checkbox"/> b. Children's play | <input type="checkbox"/> e. Desire lines | <input type="checkbox"/> h. Cycling |
| <input type="checkbox"/> c. Teenagers 'hanging out' | <input type="checkbox"/> f. Horse riding | |

i. Other:

j: Overall provision for informal recreation (score 1-3):

1

☒ Tick if scope for enhancement

Basic amenities / site furniture provision

	Score (1-3)		Score (1-3)
<input type="checkbox"/> 27. Operational toilets	<input type="text"/>	<input checked="" type="checkbox"/> 35. Dog bins	<input type="text" value="2"/>
<input type="checkbox"/> 28. Disabled toilets	<input type="text"/>	<input type="checkbox"/> 36. Seating	<input type="text"/>
<input type="checkbox"/> 29. Staff office	<input type="text"/>	<input type="checkbox"/> 37. Nature trail	<input type="text"/>
<input type="checkbox"/> 30. Onsite car parking	<input type="text"/>	<input type="checkbox"/> 38. Trim trail	<input type="text"/>
<input type="checkbox"/> 31. Offsite car parking	<input type="text"/>	<input type="checkbox"/> 39. Drinking water fountain	<input type="text"/>
<input type="checkbox"/> 32. Cafe	<input type="text"/>	<input type="checkbox"/> 40. Lifebelts	<input type="text"/>
<input type="checkbox"/> 33. Community centre	<input type="text"/>	<input type="checkbox"/> 41. Public telephone	<input type="text"/>
<input type="checkbox"/> 34. Litter bins	<input type="text"/>	<input type="checkbox"/> 42. Cycle parking	<input type="text"/>

43. Other basic amenities:

☒ Tick if scope for enhancement

Site ID:

168

Site Name:

Middle Park Field

Typology:

Natural and semi-natural greenspace

Section E - Multi-Functionality

Functions	Existing	Potential
1. Water attenuation	<input type="checkbox"/>	<input type="checkbox"/>
2. Reduce air pollution	<input type="checkbox"/>	<input type="checkbox"/>
3. Reduce noise pollution	<input type="checkbox"/>	<input type="checkbox"/>
4. Biodiversity/wildlife enhancement	<input checked="" type="checkbox"/>	<input checked="" type="checkbox"/>
5. Cultural heritage	<input type="checkbox"/>	<input type="checkbox"/>
6. Visual enhancement	<input checked="" type="checkbox"/>	<input checked="" type="checkbox"/>
7. Space for people/informal recreation	<input checked="" type="checkbox"/>	<input checked="" type="checkbox"/>
8. Play	<input type="checkbox"/>	<input type="checkbox"/>
9. Food growing	<input type="checkbox"/>	<input type="checkbox"/>
10. Separation function	<input checked="" type="checkbox"/>	<input type="checkbox"/>

Recommended for SINC designation

☐ +2

Comments

SINCs coincident with the open space

Site Number:

GrBI04

Subsection:

RT65

Name:

Eltham Palace Fields

MOL coincident with the open space

MOL ID:

MOL74

MOL ID:

MOL74

MOL ID:

MOL74

MOL ID:

MOL74

Site ID: 169 Site Name: Miles Drive

Typology: Amenity greenspace

Section A - Survey Information

Overall Quality Score - 59

Overall Value Score - 29

Date of audit: 27/04/2016 Time spent surveying: 15 minutes

Surveyor: TB Survey site access: Whole site



Questions that contribute to the Quality score are in green

Questions that contribute to the Value score are in Yellow

Section A - Site Information

Quality Score - 0

Value Score - 3

Site ID: 169 Typology: Amenity greenspace
Site name: Miles Drive
Area (Ha): 0.31
Easting: 544889
Northing: 180156

Baseline Assessment - Planning Designations

National (Statutory) - Score of 3 if present

- ☐ Listed building
- ☐ Scheduled Monument
- ☐ Site of Special Scientific Interest (SSSI)
- ☐ National Nature Reserve (NNR)
- ☐ Green Belt
- ☐ AONB
- ☐ SPA

- ☐ SAC
- ☐ Ramsar
- ☐ World Heritage Site (and buffer)

National (Non-statutory) - Score of 3 if present

- ☐ EH Register of Historic Parks and Gardens
- ☐ Sustrans Cycle Routes
- ☒ Within a Flood Risk Zone

Site ID: 169 Site Name: Miles Drive

Typology: Amenity greenspace

Regional - Score of 2 if present

- ☐ Site of Importance for Nature Conservation (SINC)
- ☐ MOL
- ☐ Green Chain
- ☐ Regionally Important Geological and Geomorphological Site

Local - Score of 1 if present

- ☐ Conservation Area
- ☐ Local Nature Reserve
- ☐ Riverside Walk
- ☐ Community Open Space
- ☐ Area of Special Character
- ☐ Historic Landscape

Section A - Baseline Assessment - Community Involvement

- ☐ Is there a 'Friends of' group for this site? (+1)

Name of group:

- ☐ Is there a programme of activities / events that take place at the site? (+1)

If so, score the quality of the events programme (0-5):

Section A - Baseline Assessment - Management

- ☐ Is there a full-time staff presence on site? (+1)
- ☐ Has the site achieved a Green Flag award? (+1)
- ☐ Has the site achieved a Green Pennant award? (+1)
- ☐ Has the site achieved a Green Heritage award? (+1)

Site ID: 169 Site Name: Miles Drive

Typology: Amenity greenspace

Section B - Field Assessment

Quality Score - 57

Value Score - 25



A: Welcoming place

1. Welcoming:
2. Good and safe access:
3. Signage:
4. Equal access for all:
5. Site access:

B: Healthy, safe and secure

6. Safe equipment and facilities:
7. Personal security in open space:
8. Dog fouling:
9. Appropriate provision of facilities:
10. Quality of facilities:

C: Clean and well maintained

11. Litter and waste management:
12. Grounds maintenance and horticulture:
13. Building and infrastructure maintenance:

D: Sustainability

14. Environmental sustainability:
15. Waste minimisation:
16. Arboriculture and woodland management:

E: Conservation and heritage

17. Conservation of natural features, wild fauna and flora:
18. Conservation of landscape features:
19. Conservation of buildings and structures:
20. Structural townscape role:

F: Community involvement

21. Community involvement in management and development:
22. Appropriate provision for community:

G: Marketing

23. Marketing and promotion:
24. Provision of appropriate information:
25. Provision of appropriate educational / information:

H: Comments

Lacking in a focal point and seating.

Site ID: 169 Site Name: Miles Drive

Typology: Amenity greenspace

Section C - Play Provision

Quality Score - 0

Value Score - 0

1. If a play area is within site, please note type (if known):

2. Is there play equipment on site? ☐

If so;

3. How many separate items of equipment? +1 Per item

4. Which age groups are catered for? (+1 each)

☐ A. Under 5 years

☐ B. 5 to 11 years

☐ C. Over 11 years

5. Which play activities are provided for? (+1 each)

☐ A. Balancing

☐ E. Social Play

☐ I. Viewing

☐ B. Rocking

☐ F. Swinging

☐ J. Counting

☐ C. Climbing / Agility

☐ G. Rotating

☐ K. Touching

☐ D. Sliding

☐ H. Jumping

6. Is there impact absorbant surfacing around the equipment? ☐ +1

7. Is the play area fenced off from the rest of the open space? ☐ +1

If so;

8. Are there benches within the enclosure? ☐ +1

9. Are there litter bins within the enclosure? ☐ +1

10. Are gates outward opening? ☐ +1

11. Are gates self closing? ☐ +1

12. Is there a play area notice at the entrance stating dog free, children only and emergency contacts? ☐ +1

13. Is there space within the enclosure, separate from the equipped area, for informal play/ general? ☐ +1

14. Overall condition of play equipment (Score 1-3)

15. Is there other provision for play on site? ☐

16. If so, what? (Note condition for each feature, score 1-5)

A. MUGA

B. Interactive water play feature

C. Rebound wall

D. Skateboarding ramps

E. Youth shelter

F. Other

G. Overall condition of other play provision

17. Tick if scope for enhancement? ☒

Site ID:	169	Site Name:	Miles Drive
Typology:	Amenity greenspace		

Section D - Active Recreation / Sport Provision

Quality Score - 2

Value Score - 1

☐ Is this part of the site accessible?

Note the number and condition score for each type of facility present on the site (score 1 - 3)

	No.	Score	Details (e.g. pitch surface)
1. Athletics track	<input type="text"/>	<input type="text"/>	<input type="text"/>
2. Football pitch (full size)	<input type="text"/>	<input type="text"/>	<input type="text"/>
3. Football pitch (junior)	<input type="text"/>	<input type="text"/>	<input type="text"/>
4. Rugby pitch	<input type="text"/>	<input type="text"/>	<input type="text"/>
5. Cricket pitch	<input type="text"/>	<input type="text"/>	<input type="text"/>
6. Outdoor bowls	<input type="text"/>	<input type="text"/>	<input type="text"/>
7. Other pitch	<input type="text"/>	<input type="text"/>	<input type="text"/>
8. Golf	<input type="text"/>	<input type="text"/>	<input type="text"/>
9. Other facilities	<input type="text"/>	<input type="text"/>	<input type="text"/>

☐ Tick if scope for enhancement

Evidence of informal recreational use

10. What evidence of informal recreation was apparent at the time of the audit?

- | | | |
|--|--|---|
| <input checked="" type="checkbox"/> a. Walking / dog walking | <input type="checkbox"/> d. Sitting / relaxing | <input type="checkbox"/> g. Skateboarding |
| <input type="checkbox"/> b. Children's play | <input type="checkbox"/> e. Desire lines | <input type="checkbox"/> h. Cycling |
| <input type="checkbox"/> c. Teenagers 'hanging out' | <input type="checkbox"/> f. Horse riding | |

i. Other:

j: Overall provision for informal recreation (score 1-3):

☐ Tick if scope for enhancement

Basic amenities / site furniture provision

	Score (1-3)		Score (1-3)
<input type="checkbox"/> 27. Operational toilets	<input type="text"/>	<input type="checkbox"/> 35. Dog bins	<input type="text"/>
<input type="checkbox"/> 28. Disabled toilets	<input type="text"/>	<input type="checkbox"/> 36. Seating	<input type="text"/>
<input type="checkbox"/> 29. Staff office	<input type="text"/>	<input type="checkbox"/> 37. Nature trail	<input type="text"/>
<input type="checkbox"/> 30. Onsite car parking	<input type="text"/>	<input type="checkbox"/> 38. Trim trail	<input type="text"/>
<input type="checkbox"/> 31. Offsite car parking	<input type="text"/>	<input type="checkbox"/> 39. Drinking water fountain	<input type="text"/>
<input type="checkbox"/> 32. Cafe	<input type="text"/>	<input type="checkbox"/> 40. Lifebelts	<input type="text"/>
<input type="checkbox"/> 33. Community centre	<input type="text"/>	<input type="checkbox"/> 41. Public telephone	<input type="text"/>
<input type="checkbox"/> 34. Litter bins	<input type="text"/>	<input type="checkbox"/> 42. Cycle parking	<input type="text"/>

43. Other basic amenities:

☐ Tick if scope for enhancement

Section E - Multi-Functionality

Functions	Existing	Potential
1. Water attenuation	<input type="checkbox"/>	<input type="checkbox"/>
2. Reduce air pollution	<input type="checkbox"/>	<input type="checkbox"/>
3. Reduce noise pollution	<input type="checkbox"/>	<input type="checkbox"/>
4. Biodiversity/wildlife enhancement	<input type="checkbox"/>	<input type="checkbox"/>
5. Cultural heritage	<input checked="" type="checkbox"/>	<input checked="" type="checkbox"/>
6. Visual enhancement	<input checked="" type="checkbox"/>	<input checked="" type="checkbox"/>
7. Space for people/informal recreation	<input checked="" type="checkbox"/>	<input type="checkbox"/>
8. Play	<input type="checkbox"/>	<input type="checkbox"/>
9. Food growing	<input type="checkbox"/>	<input type="checkbox"/>
10. Separation function	<input type="checkbox"/>	<input type="checkbox"/>
Recommended for SINC designation		<input type="checkbox"/> +2

Comments

MOL coincident with the open space

Site ID: 170 Site Name: Mill Lane

Typology: Natural and semi-natural greenspace

Section A - Survey Information

Overall Quality Score - 44

Overall Value Score - 20

Date of audit: 13/04/2016

Time spent surveying: 20

Surveyor: AG

Survey site access: Part site



Questions that contribute to the Quality score are in green

Questions that contribute to the Value score are in Yellow

Section A - Site Information

Quality Score - 0

Value Score - 0

Site ID: 170

Typology: Natural and semi-natural greenspace

Site name: Mill Lane

Area (Ha): 1.76

Easting: 543449

Northing: 178194

Baseline Assessment - Planning Designations

National (Statutory) - Score of 3 if present

- ☐ Listed building
- ☐ Scheduled Monument
- ☐ Site of Special Scientific Interest (SSSI)
- ☐ National Nature Reserve (NNR)
- ☐ Green Belt
- ☐ AONB
- ☐ SPA

- ☐ SAC
- ☐ Ramsar
- ☐ World Heritage Site (and buffer)

National (Non-statutory) - Score of 3 if present

- ☐ EH Register of Historic Parks and Gardens
- ☐ Sustrans Cycle Routes
- ☐ Within a Flood Risk Zone

Site ID: 170 Site Name: Mill Lane

Typology: Natural and semi-natural greenspace

Regional - Score of 2 if present

- ☐ Site of Importance for Nature Conservation (SINC)
- ☐ MOL
- ☐ Green Chain
- ☐ Regionally Important Geological and Geomorphological Site

Local - Score of 1 if present

- ☐ Conservation Area
- ☐ Local Nature Reserve
- ☐ Riverside Walk
- ☐ Community Open Space
- ☐ Area of Special Character
- ☐ Historic Landscape

Section A - Baseline Assessment - Community Involvement

- ☐ Is there a 'Friends of' group for this site? (+1)

Name of group:

- ☐ Is there a programme of activities / events that take place at the site? (+1)

If so, score the quality of the events programme (0-5):

0

Section A - Baseline Assessment - Management

- ☐ Is there a full-time staff presence on site? (+1)
- ☐ Has the site achieved a Green Flag award? (+1)
- ☐ Has the site achieved a Green Pennant award? (+1)
- ☐ Has the site achieved a Green Heritage award? (+1)

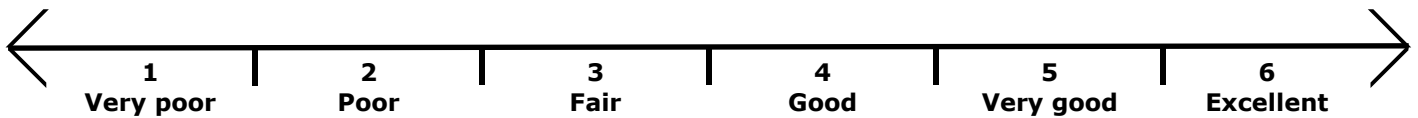
Site ID: 170 Site Name: Mill Lane

Typology: Natural and semi-natural greenspace

Section B - Field Assessment

Quality Score - 38

Value Score - 17



A: Welcoming place

1. Welcoming:
2. Good and safe access:
3. Signage:
4. Equal access for all:
5. Site access:

B: Healthy, safe and secure

6. Safe equipment and facilities:
7. Personal security in open space:
8. Dog fouling:
9. Appropriate provision of facilities:
10. Quality of facilities:

C: Clean and well maintained

11. Litter and waste management:
12. Grounds maintenance and horticulture:
13. Building and infrastructure maintenance:

D: Sustainability

14. Environmental sustainability:
15. Waste minimisation:
16. Arboriculture and woodland management:

E: Conservation and heritage

17. Conservation of natural features, wild fauna and flora:
18. Conservation of landscape features:
19. Conservation of buildings and structures:
20. Structural townscape role:

F: Community involvement

21. Community involvement in management and development:
22. Appropriate provision for community:

G: Marketing

23. Marketing and promotion:
24. Provision of appropriate information:
25. Provision of appropriate educational / information:

H: Comments

Site ID: 170 Site Name: Mill Lane

Typology: Natural and semi-natural greenspace

Section C - Play Provision

Quality Score - 0

Value Score - 0

1. If a play area is within site, please note type (if known):

2. Is there play equipment on site? ☐

If so;

3. How many separate items of equipment? +1 Per item

4. Which age groups are catered for? (+1 each)

☐ A. Under 5 years

☐ B. 5 to 11 years

☐ C. Over 11 years

5. Which play activities are provided for? (+1 each)

☐ A. Balancing

☐ E. Social Play

☐ I. Viewing

☐ B. Rocking

☐ F. Swinging

☐ J. Counting

☐ C. Climbing / Agility

☐ G. Rotating

☐ K. Touching

☐ D. Sliding

☐ H. Jumping

6. Is there impact absorbant surfacing around the equipment? ☐ +1

7. Is the play area fenced off from the rest of the open space? ☐ +1

If so;

8. Are there benches within the enclosure? ☐ +1

9. Are there litter bins within the enclosure? ☐ +1

10. Are gates outward opening? ☐ +1

11. Are gates self closing? ☐ +1

12. Is there a play area notice at the entrance stating dog free, children only and emergency contacts? ☐ +1

13. Is there space within the enclosure, separate from the equipped area, for informal play/ general? ☐ +1

14. Overall condition of play equipment (Score 1-3)

15. Is there other provision for play on site? ☐

16. If so, what? (Note condition for each feature, score 1-5)

A. MUGA

B. Interactive water play feature

C. Rebound wall

D. Skateboarding ramps

E. Youth shelter

F. Other

G. Overall condition of other play provision

17. Tick if scope for enhancement? ☐

Site ID: 170 Site Name: Mill Lane

Typology: Natural and semi-natural greenspace

Section D - Active Recreation / Sport Provision

Quality Score - 6

Value Score - 3

☐ Is this part of the site accessible?

Note the number and condition score for each type of facility present on the site (score 1 - 3)

	No.	Score	Details (e.g. pitch surface)
1. Athletics track	<input type="text"/>	<input type="text"/>	<input type="text"/>
2. Football pitch (full size)	<input type="text"/>	<input type="text"/>	<input type="text"/>
3. Football pitch (junior)	<input type="text"/>	<input type="text"/>	<input type="text"/>
4. Rugby pitch	<input type="text"/>	<input type="text"/>	<input type="text"/>
5. Cricket pitch	<input type="text"/>	<input type="text"/>	<input type="text"/>
6. Outdoor bowls	<input type="text"/>	<input type="text"/>	<input type="text"/>
7. Other pitch	<input type="text"/>	<input type="text"/>	<input type="text"/>
8. Golf	<input type="text"/>	<input type="text"/>	<input type="text"/>
9. Other facilities	<input type="text"/>	<input type="text"/>	<input type="text"/>

☐ Tick if scope for enhancement

Evidence of informal recreational use

10. What evidence of informal recreation was apparent at the time of the audit?

- | | | |
|--|--|---|
| <input checked="" type="checkbox"/> a. Walking / dog walking | <input type="checkbox"/> d. Sitting / relaxing | <input type="checkbox"/> g. Skateboarding |
| <input type="checkbox"/> b. Children's play | <input type="checkbox"/> e. Desire lines | <input type="checkbox"/> h. Cycling |
| <input type="checkbox"/> c. Teenagers 'hanging out' | <input type="checkbox"/> f. Horse riding | |

i. Other:

j: Overall provision for informal recreation (score 1-3):

☐ Tick if scope for enhancement

Basic amenities / site furniture provision

	Score (1-3)		Score (1-3)
<input type="checkbox"/> 27. Operational toilets	<input type="text"/>	<input type="checkbox"/> 35. Dog bins	<input type="text"/>
<input type="checkbox"/> 28. Disabled toilets	<input type="text"/>	<input type="checkbox"/> 36. Seating	<input type="text"/>
<input type="checkbox"/> 29. Staff office	<input type="text"/>	<input type="checkbox"/> 37. Nature trail	<input type="text"/>
<input checked="" type="checkbox"/> 30. Onsite car parking	<input type="text" value="2"/>	<input type="checkbox"/> 38. Trim trail	<input type="text"/>
<input type="checkbox"/> 31. Offsite car parking	<input type="text"/>	<input type="checkbox"/> 39. Drinking water fountain	<input type="text"/>
<input type="checkbox"/> 32. Cafe	<input type="text"/>	<input type="checkbox"/> 40. Lifebelts	<input type="text"/>
<input type="checkbox"/> 33. Community centre	<input type="text"/>	<input type="checkbox"/> 41. Public telephone	<input type="text"/>
<input checked="" type="checkbox"/> 34. Litter bins	<input type="text" value="2"/>	<input type="checkbox"/> 42. Cycle parking	<input type="text"/>

43. Other basic amenities:

☒ Tick if scope for enhancement

Section E - Multi-Functionality

Functions	Existing	Potential
1. Water attenuation	<input checked="" type="checkbox"/>	<input checked="" type="checkbox"/>
2. Reduce air pollution	<input type="checkbox"/>	<input checked="" type="checkbox"/>
3. Reduce noise pollution	<input type="checkbox"/>	<input type="checkbox"/>
4. Biodiversity/wildlife enhancement	<input checked="" type="checkbox"/>	<input checked="" type="checkbox"/>
5. Cultural heritage	<input type="checkbox"/>	<input type="checkbox"/>
6. Visual enhancement	<input type="checkbox"/>	<input checked="" type="checkbox"/>
7. Space for people/informal recreation	<input type="checkbox"/>	<input checked="" type="checkbox"/>
8. Play	<input type="checkbox"/>	<input checked="" type="checkbox"/>
9. Food growing	<input type="checkbox"/>	<input type="checkbox"/>
10. Separation function	<input type="checkbox"/>	<input type="checkbox"/>
Recommended for SINC designation <input type="checkbox"/> +2		

Comments

MOL coincident with the open space

Site ID: 171 Site Name: Morden College

Typology: Amenity greenspace

Section A - Survey Information

Overall Quality Score - 83

Overall Value Score - 27

Date of audit: 14/04/2016

Time spent surveying: 25 mins

Surveyor: MG

Survey site access: No access



Questions that contribute to the Quality score are in green

Questions that contribute to the Value score are in Yellow

Section A - Site Information

Quality Score - 0

Value Score - 8

Site ID: 171

Typology: Amenity greenspace

Site name: Morden College

Area (Ha): 1.92

Easting: 540318

Northing: 176418

Baseline Assessment - Planning Designations

National (Statutory) - Score of 3 if present

- ☐ Listed building
- ☐ Scheduled Monument
- ☐ Site of Special Scientific Interest (SSSI)
- ☐ National Nature Reserve (NNR)
- ☐ Green Belt
- ☐ AONB
- ☐ SPA

- ☐ SAC
- ☐ Ramsar
- ☐ World Heritage Site (and buffer)

National (Non-statutory) - Score of 3 if present

- ☐ EH Register of Historic Parks and Gardens
- ☐ Sustrans Cycle Routes
- ☒ Within a Flood Risk Zone

Site ID: 171 Site Name: Morden College

Typology: Amenity greenspace

Regional - Score of 2 if present

- ☐ Site of Importance for Nature Conservation (SINC)
- ☒ MOL
- ☐ Green Chain
- ☐ Regionally Important Geological and Geomorphological Site

Local - Score of 1 if present

- ☒ Conservation Area
- ☐ Local Nature Reserve
- ☐ Riverside Walk
- ☒ Community Open Space
- ☒ Area of Special Character
- ☐ Historic Landscape

Section A - Baseline Assessment - Community Involvement

- ☐ Is there a 'Friends of' group for this site? (+1)

Name of group:

- ☐ Is there a programme of activities / events that take place at the site? (+1)

If so, score the quality of the events programme (0-5):

0

Section A - Baseline Assessment - Management

- ☐ Is there a full-time staff presence on site? (+1)
- ☐ Has the site achieved a Green Flag award? (+1)
- ☐ Has the site achieved a Green Pennant award? (+1)
- ☐ Has the site achieved a Green Heritage award? (+1)

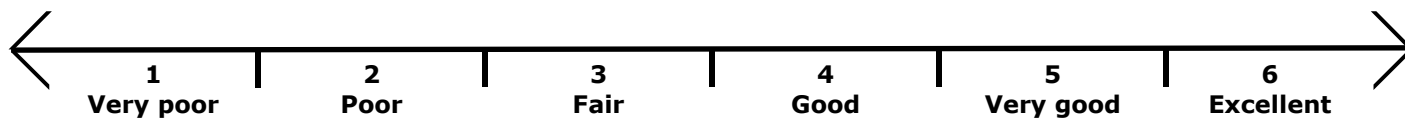
Site ID: 171 Site Name: Morden College

Typology: Amenity greenspace

Section B - Field Assessment

Quality Score - 74

Value Score - 15



A: Welcoming place

1. Welcoming: 4
2. Good and safe access: 5
3. Signage: 3
4. Equal access for all: 3
5. Site access: No public access

B: Healthy, safe and secure

6. Safe equipment and facilities: 4
7. Personal security in open space: 6
8. Dog fouling: 4
9. Appropriate provision of facilities: 3
10. Quality of facilities: 4

C: Clean and well maintained

11. Litter and waste management: 6
12. Grounds maintenance and horticulture: 6
13. Building and infrastructure maintenance: 6

D: Sustainability

14. Environmental sustainability: 3
15. Waste minimisation: 3
16. Arboriculture and woodland management: 5

E: Conservation and heritage

17. Conservation of natural features, wild fauna and flora: 5
18. Conservation of landscape features: 5
19. Conservation of buildings and structures: 5
20. Structural townscape role: 4

F: Community involvement

21. Community involvement in management and development: 1
22. Appropriate provision for community: 1

G: Marketing

23. Marketing and promotion: 2
24. Provision of appropriate information: 1
25. Provision of appropriate educational / information: 1

H: Comments

Grounds of a residential care home for the elderly; not a public right of way but in use by residents at the time of survey - site visible from adjacent footpath.

Site ID: 171 Site Name: Morden College

Typology: Amenity greenspace

Section C - Play Provision

Quality Score - 0

Value Score - 0

1. If a play area is within site, please note type (if known):

2. Is there play equipment on site? ☐

If so;

3. How many separate items of equipment?

+1 Per item

4. Which age groups are catered for? (+1 each)

☐ A. Under 5 years

☐ B. 5 to 11 years

☐ C. Over 11 years

5. Which play activities are provided for? (+1 each)

☐ A. Balancing

☐ E. Social Play

☐ I. Viewing

☐ B. Rocking

☐ F. Swinging

☐ J. Counting

☐ C. Climbing / Agility

☐ G. Rotating

☐ K. Touching

☐ D. Sliding

☐ H. Jumping

6. Is there impact absorbant surfacing around the equipment?

☐ +1

7. Is the play area fenced off from the rest of the open space?

☐ +1

If so;

8. Are there benches within the enclosure?

☐ +1

9. Are there litter bins within the enclosure?

☐ +1

10. Are gates outward opening?

☐ +1

11. Are gates self closing?

☐ +1

12. Is there a play area notice at the entrance stating dog free, children only and emergency contacts?

☐ +1

13. Is there space within the enclosure, separate from the equipped area, for informal play/ general?

☐ +1

14. Overall condition of play equipment (Score 1-3)

15. Is there other provision for play on site? ☐

16. If so, what? (Note condition for each feature, score 1-5)

A. MUGA

B. Interactive water play feature

C. Rebound wall

D. Skateboarding ramps

E. Youth shelter

F. Other

G. Overall condition of other play provision

17. Tick if scope for enhancement? ☐

Site ID: 171 Site Name: Morden College

Typology: Amenity greenspace

Section D - Active Recreation / Sport Provision

Quality Score - 9

Value Score - 4

☐ Is this part of the site accessible?

Note the number and condition score for each type of facility present on the site (score 1 - 3)

	No.	Score	Details (e.g. pitch surface)
1. Athletics track	<input type="text"/>	<input type="text"/>	<input type="text"/>
2. Football pitch (full size)	<input type="text"/>	<input type="text"/>	<input type="text"/>
3. Football pitch (junior)	<input type="text"/>	<input type="text"/>	<input type="text"/>
4. Rugby pitch	<input type="text"/>	<input type="text"/>	<input type="text"/>
5. Cricket pitch	<input type="text"/>	<input type="text"/>	<input type="text"/>
6. Outdoor bowls	<input type="text"/>	<input type="text"/>	<input type="text"/>
7. Other pitch	<input type="text"/>	<input type="text"/>	<input type="text"/>
8. Golf	<input type="text"/>	<input type="text"/>	<input type="text"/>
9. Other facilities	<input type="text"/>	<input type="text"/>	<input type="text"/>

☐ Tick if scope for enhancement

Evidence of informal recreational use

10. What evidence of informal recreation was apparent at the time of the audit?

- | | | |
|---|---|---|
| <input type="checkbox"/> a. Walking / dog walking | <input checked="" type="checkbox"/> d. Sitting / relaxing | <input type="checkbox"/> g. Skateboarding |
| <input type="checkbox"/> b. Children's play | <input type="checkbox"/> e. Desire lines | <input type="checkbox"/> h. Cycling |
| <input type="checkbox"/> c. Teenagers 'hanging out' | <input type="checkbox"/> f. Horse riding | |

i. Other:

j: Overall provision for informal recreation (score 1-3):

☒ Tick if scope for enhancement

Basic amenities / site furniture provision

	Score (1-3)		Score (1-3)
<input type="checkbox"/> 27. Operational toilets	<input type="text"/>	<input type="checkbox"/> 35. Dog bins	<input type="text"/>
<input type="checkbox"/> 28. Disabled toilets	<input type="text"/>	<input checked="" type="checkbox"/> 36. Seating	<input type="text" value="2"/>
<input type="checkbox"/> 29. Staff office	<input type="text"/>	<input type="checkbox"/> 37. Nature trail	<input type="text"/>
<input checked="" type="checkbox"/> 30. Onsite car parking	<input type="text" value="3"/>	<input type="checkbox"/> 38. Trim trail	<input type="text"/>
<input type="checkbox"/> 31. Offsite car parking	<input type="text"/>	<input type="checkbox"/> 39. Drinking water fountain	<input type="text"/>
<input type="checkbox"/> 32. Cafe	<input type="text"/>	<input type="checkbox"/> 40. Lifebelts	<input type="text"/>
<input type="checkbox"/> 33. Community centre	<input type="text"/>	<input type="checkbox"/> 41. Public telephone	<input type="text"/>
<input checked="" type="checkbox"/> 34. Litter bins	<input type="text" value="2"/>	<input type="checkbox"/> 42. Cycle parking	<input type="text"/>

43. Other basic amenities:

☒ Tick if scope for enhancement

Section E - Multi-Functionality

Functions	Existing	Potential
1. Water attenuation	<input checked="" type="checkbox"/>	<input checked="" type="checkbox"/>
2. Reduce air pollution	<input checked="" type="checkbox"/>	<input checked="" type="checkbox"/>
3. Reduce noise pollution	<input type="checkbox"/>	<input type="checkbox"/>
4. Biodiversity/wildlife enhancement	<input type="checkbox"/>	<input checked="" type="checkbox"/>
5. Cultural heritage	<input checked="" type="checkbox"/>	<input type="checkbox"/>
6. Visual enhancement	<input type="checkbox"/>	<input type="checkbox"/>
7. Space for people/informal recreation	<input type="checkbox"/>	<input checked="" type="checkbox"/>
8. Play	<input type="checkbox"/>	<input type="checkbox"/>
9. Food growing	<input type="checkbox"/>	<input type="checkbox"/>
10. Separation function	<input type="checkbox"/>	<input type="checkbox"/>
Recommended for SINC designation		<input type="checkbox"/> +2

Comments

MOL coincident with the open space

MOL ID:

MOL54

Site ID: 174 Site Name: Mulgrave Pond

Typology: Natural and semi-natural greenspace

Section A - Survey Information

Overall Quality Score - 57

Overall Value Score - 44

Date of audit: 07/06/2016

Time spent surveying: 20 minutes

Surveyor: TB

Survey site access: Part site



Questions that contribute to the Quality score are in green

Questions that contribute to the Value score are in Yellow

Section A - Site Information

Quality Score - 0

Value Score - 9

Site ID: 174

Typology: Natural and semi-natural greenspace

Site name: Mulgrave Pond

Area (Ha): 1.65

Easting: 543022

Northing: 178617

Baseline Assessment - Planning Designations

National (Statutory) - Score of 3 if present

- ☒ Listed building
- ☐ Scheduled Monument
- ☐ Site of Special Scientific Interest (SSSI)
- ☐ National Nature Reserve (NNR)
- ☐ Green Belt
- ☐ AONB
- ☐ SPA

- ☐ SAC
- ☐ Ramsar
- ☐ World Heritage Site (and buffer)

National (Non-statutory) - Score of 3 if present

- ☐ EH Register of Historic Parks and Gardens
- ☐ Sustrans Cycle Routes
- ☒ Within a Flood Risk Zone

Site ID: 174 Site Name: Mulgrave Pond

Typology: Natural and semi-natural greenspace

Regional - Score of 2 if present

- ☒ Site of Importance for Nature Conservation (SINC)
- ☐ MOL
- ☐ Green Chain
- ☐ Regionally Important Geological and Geomorphological Site

Local - Score of 1 if present

- ☐ Conservation Area
- ☐ Local Nature Reserve
- ☐ Riverside Walk
- ☒ Community Open Space
- ☐ Area of Special Character
- ☐ Historic Landscape

Section A - Baseline Assessment - Community Involvement

☐ Is there a 'Friends of' group for this site? (+1)

Name of group:

☐ Is there a programme of activities / events that take place at the site? (+1)

If so, score the quality of the events programme (0-5):

Section A - Baseline Assessment - Management

- ☐ Is there a full-time staff presence on site? (+1)
- ☐ Has the site achieved a Green Flag award? (+1)
- ☐ Has the site achieved a Green Pennant award? (+1)
- ☐ Has the site achieved a Green Heritage award? (+1)

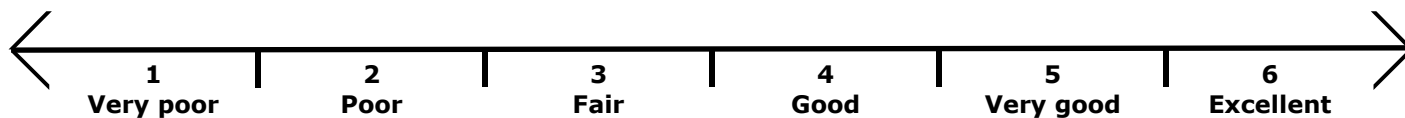
Site ID: 174 Site Name: Mulgrave Pond

Typology: Natural and semi-natural greenspace

Section B - Field Assessment

Quality Score - 50

Value Score - 29



A: Welcoming place

1. Welcoming:
2. Good and safe access:
3. Signage:
4. Equal access for all:
5. Site access:

B: Healthy, safe and secure

6. Safe equipment and facilities:
7. Personal security in open space:
8. Dog fouling:
9. Appropriate provision of facilities:
10. Quality of facilities:

C: Clean and well maintained

11. Litter and waste management:
12. Grounds maintenance and horticulture:
13. Building and infrastructure maintenance:

D: Sustainability

14. Environmental sustainability:
15. Waste minimisation:
16. Arboriculture and woodland management:

E: Conservation and heritage

17. Conservation of natural features, wild fauna and flora:
18. Conservation of landscape features:
19. Conservation of buildings and structures:
20. Structural townscape role:

F: Community involvement

21. Community involvement in management and development:
22. Appropriate provision for community:

G: Marketing

23. Marketing and promotion:
24. Provision of appropriate information:
25. Provision of appropriate educational / information:

H: Comments

St George's Garrison Church is at the centre of the site, with café and interpretation facilities relating to the site, limited opening hours.

Site ID: 174

Site Name: Mulgrave Pond

Typology: Natural and semi-natural greenspace

Section C - Play Provision

Quality Score - 0

Value Score - 0

1. If a play area is within site, please note type (if known):

2. Is there play equipment on site? ☐

If so;

3. How many separate items of equipment?

+1 Per item

4. Which age groups are catered for? (+1 each)

☐ A. Under 5 years

☐ B. 5 to 11 years

☐ C. Over 11 years

5. Which play activities are provided for? (+1 each)

☐ A. Balancing

☐ E. Social Play

☐ I. Viewing

☐ B. Rocking

☐ F. Swinging

☐ J. Counting

☐ C. Climbing / Agility

☐ G. Rotating

☐ K. Touching

☐ D. Sliding

☐ H. Jumping

6. Is there impact absorbant surfacing around the equipment?

☐ +1

7. Is the play area fenced off from the rest of the open space?

☐ +1

If so;

8. Are there benches within the enclosure?

☐ +1

9. Are there litter bins within the enclosure?

☐ +1

10. Are gates outward opening?

☐ +1

11. Are gates self closing?

☐ +1

12. Is there a play area notice at the entrance stating dog free, children only and emergency contacts?

☐ +1

13. Is there space within the enclosure, separate from the equipped area, for informal play/ general?

☐ +1

14. Overall condition of play equipment (Score 1-3)

15. Is there other provision for play on site? ☐

16. If so, what? (Note condition for each feature, score 1-5)

A. MUGA

B. Interactive water play feature

C. Rebound wall

D. Skateboarding ramps

E. Youth shelter

F. Other

G. Overall condition of other play provision

17. Tick if scope for enhancement? ☐

Site ID: 174 Site Name: Mulgrave Pond

Typology: Natural and semi-natural greenspace

Section D - Active Recreation / Sport Provision

Quality Score - 7

Value Score - 4

☐ Is this part of the site accessible?

Note the number and condition score for each type of facility present on the site (score 1 - 3)

	No.	Score	Details (e.g. pitch surface)
1. Athletics track	<input type="text"/>	<input type="text"/>	<input type="text"/>
2. Football pitch (full size)	<input type="text"/>	<input type="text"/>	<input type="text"/>
3. Football pitch (junior)	<input type="text"/>	<input type="text"/>	<input type="text"/>
4. Rugby pitch	<input type="text"/>	<input type="text"/>	<input type="text"/>
5. Cricket pitch	<input type="text"/>	<input type="text"/>	<input type="text"/>
6. Outdoor bowls	<input type="text"/>	<input type="text"/>	<input type="text"/>
7. Other pitch	<input type="text"/>	<input type="text"/>	<input type="text"/>
8. Golf	<input type="text"/>	<input type="text"/>	<input type="text"/>
9. Other facilities	<input type="text"/>	<input type="text"/>	<input type="text"/>

☐ Tick if scope for enhancement

Evidence of informal recreational use

10. What evidence of informal recreation was apparent at the time of the audit?

- | | | |
|--|--|---|
| <input checked="" type="checkbox"/> a. Walking / dog walking | <input type="checkbox"/> d. Sitting / relaxing | <input type="checkbox"/> g. Skateboarding |
| <input type="checkbox"/> b. Children's play | <input type="checkbox"/> e. Desire lines | <input type="checkbox"/> h. Cycling |
| <input type="checkbox"/> c. Teenagers 'hanging out' | <input type="checkbox"/> f. Horse riding | |

i. Other:

j: Overall provision for informal recreation (score 1-3):

☒ Tick if scope for enhancement

Basic amenities / site furniture provision

	Score (1-3)		Score (1-3)
<input checked="" type="checkbox"/> 27. Operational toilets	<input type="text" value="2"/>	<input type="checkbox"/> 35. Dog bins	<input type="text"/>
<input checked="" type="checkbox"/> 28. Disabled toilets	<input type="text" value="2"/>	<input type="checkbox"/> 36. Seating	<input type="text"/>
<input type="checkbox"/> 29. Staff office	<input type="text"/>	<input type="checkbox"/> 37. Nature trail	<input type="text"/>
<input type="checkbox"/> 30. Onsite car parking	<input type="text"/>	<input type="checkbox"/> 38. Trim trail	<input type="text"/>
<input type="checkbox"/> 31. Offsite car parking	<input type="text"/>	<input type="checkbox"/> 39. Drinking water fountain	<input type="text"/>
<input checked="" type="checkbox"/> 32. Cafe	<input type="text" value="2"/>	<input type="checkbox"/> 40. Lifebelts	<input type="text"/>
<input type="checkbox"/> 33. Community centre	<input type="text"/>	<input type="checkbox"/> 41. Public telephone	<input type="text"/>
<input type="checkbox"/> 34. Litter bins	<input type="text"/>	<input type="checkbox"/> 42. Cycle parking	<input type="text"/>

43. Other basic amenities:

☒ Tick if scope for enhancement

Section E - Multi-Functionality

Functions	Existing	Potential
1. Water attenuation	<input type="checkbox"/>	<input checked="" type="checkbox"/>
2. Reduce air pollution	<input checked="" type="checkbox"/>	<input checked="" type="checkbox"/>
3. Reduce noise pollution	<input type="checkbox"/>	<input checked="" type="checkbox"/>
4. Biodiversity/wildlife enhancement	<input type="checkbox"/>	<input checked="" type="checkbox"/>
5. Cultural heritage	<input checked="" type="checkbox"/>	<input checked="" type="checkbox"/>
6. Visual enhancement	<input checked="" type="checkbox"/>	<input checked="" type="checkbox"/>
7. Space for people/informal recreation	<input type="checkbox"/>	<input checked="" type="checkbox"/>
8. Play	<input type="checkbox"/>	<input type="checkbox"/>
9. Food growing	<input type="checkbox"/>	<input type="checkbox"/>
10. Separation function	<input type="checkbox"/>	<input type="checkbox"/>
Recommended for SINC designation		<input checked="" type="checkbox"/> +2

Comments

SINCs coincident with the open space

Site Number:

174

Subsection:

CG8

Name:

Mulgrave Pond

MOL coincident with the open space

Site ID: 175 Site Name: Napier Lines

Typology: Amenity greenspace

Section A - Survey Information

Overall Quality Score - 57

Overall Value Score - 52

Date of audit: 07/06/2016

Time spent surveying: 25 minutes

Surveyor: TB

Survey site access: Part site



Questions that contribute to the Quality score are in green

Questions that contribute to the Value score are in Yellow

Section A - Site Information

Quality Score - 0

Value Score - 12

Site ID: 175

Typology: Amenity greenspace

Site name: Napier Lines

Area (Ha): 4.30

Easting: 542832

Northing: 178160

Baseline Assessment - Planning Designations

National (Statutory) - Score of 3 if present

- ☒ Listed building
- ☐ Scheduled Monument
- ☐ Site of Special Scientific Interest (SSSI)
- ☐ National Nature Reserve (NNR)
- ☐ Green Belt
- ☐ AONB
- ☐ SPA

- ☐ SAC
- ☐ Ramsar
- ☐ World Heritage Site (and buffer)

National (Non-statutory) - Score of 3 if present

- ☐ EH Register of Historic Parks and Gardens
- ☐ Sustrans Cycle Routes
- ☒ Within a Flood Risk Zone

Site ID: 175

Site Name: Napier Lines

Typology: Amenity greenspace

Regional - Score of 2 if present

- ☐ Site of Importance for Nature Conservation (SINC)
- ☒ MOL
- ☒ Green Chain
- ☐ Regionally Important Geological and Geomorphological Site

Local - Score of 1 if present

- ☒ Conservation Area
- ☐ Local Nature Reserve
- ☐ Riverside Walk
- ☐ Community Open Space
- ☒ Area of Special Character
- ☐ Historic Landscape

Section A - Baseline Assessment - Community Involvement

- ☐ Is there a 'Friends of' group for this site? (+1)

Name of group:

- ☐ Is there a programme of activities / events that take place at the site? (+1)

If so, score the quality of the events programme (0-5):

0

Section A - Baseline Assessment - Management

- ☐ Is there a full-time staff presence on site? (+1)
- ☐ Has the site achieved a Green Flag award? (+1)
- ☐ Has the site achieved a Green Pennant award? (+1)
- ☐ Has the site achieved a Green Heritage award? (+1)

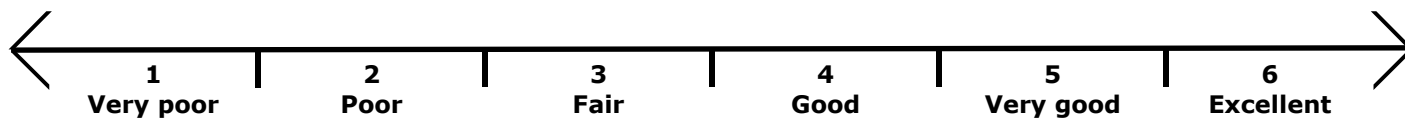
Site ID: 175 Site Name: Napier Lines

Typology: Amenity greenspace

Section B - Field Assessment

Quality Score - 48

Value Score - 23



A: Welcoming place

1. Welcoming:
2. Good and safe access:
3. Signage:
4. Equal access for all:
5. Site access:

B: Healthy, safe and secure

6. Safe equipment and facilities:
7. Personal security in open space:
8. Dog fouling:
9. Appropriate provision of facilities:
10. Quality of facilities:

C: Clean and well maintained

11. Litter and waste management:
12. Grounds maintenance and horticulture:
13. Building and infrastructure maintenance:

D: Sustainability

14. Environmental sustainability:
15. Waste minimisation:
16. Arboriculture and woodland management:

E: Conservation and heritage

17. Conservation of natural features, wild fauna and flora:
18. Conservation of landscape features:
19. Conservation of buildings and structures:
20. Structural townscape role:

F: Community involvement

21. Community involvement in management and development:
22. Appropriate provision for community:

G: Marketing

23. Marketing and promotion:
24. Provision of appropriate information:
25. Provision of appropriate educational / information:

H: Comments

Site forms part of institution and not all of site is accessible to the general public.

Site ID: 175

Site Name: Napier Lines

Typology: Amenity greenspace

Section C - Play Provision**Quality Score - 3****Value Score - 14**

1. If a play area is within site, please note type (if known): Local playable space

2. Is there play equipment on site? ☒

If so;

3. How many separate items of equipment? 6 +1 Per item

4. Which age groups are catered for? (+1 each)

☒ A. Under 5 years☒ B. 5 to 11 years☐ C. Over 11 years

5. Which play activities are provided for? (+1 each)

☒ A. Balancing☐ E. Social Play☐ I. Viewing☒ B. Rocking☒ F. Swinging☐ J. Counting☒ C. Climbing / Agility☐ G. Rotating☐ K. Touching☒ D. Sliding☒ H. Jumping6. Is there impact absorbant surfacing around the equipment? ☐ +17. Is the play area fenced off from the rest of the open space? ☐ +1

If so;

8. Are there benches within the enclosure? ☐ +19. Are there litter bins within the enclosure? ☐ +110. Are gates outward opening? ☐ +111. Are gates self closing? ☐ +112. Is there a play area notice at the entrance stating dog free, children only and emergency contacts? ☐ +113. Is there space within the enclosure, separate from the equipped area, for informal play/ general? ☐ +1

14. Overall condition of play equipment (Score 1-3)

3

15. Is there other provision for play on site? ☐

16. If so, what? (Note condition for each feature, score 1-5)

A. MUGA

B. Interactive water play feature

C. Rebound wall

D. Skateboarding ramps

E. Youth shelter

F. Other

G. Overall condition of other play provision

17. Tick if scope for enhancement? ☒

Site ID: 175 Site Name: Napier Lines

Typology: Amenity greenspace

Section D - Active Recreation / Sport Provision

Quality Score - 6

Value Score - 3

☐ Is this part of the site accessible?

Note the number and condition score for each type of facility present on the site (score 1 - 3)

	No.	Score	Details (e.g. pitch surface)
1. Athletics track	<input type="text"/>	<input type="text"/>	<input type="text"/>
2. Football pitch (full size)	<input type="text"/>	<input type="text"/>	<input type="text"/>
3. Football pitch (junior)	<input type="text"/>	<input type="text"/>	<input type="text"/>
4. Rugby pitch	<input type="text"/>	<input type="text"/>	<input type="text"/>
5. Cricket pitch	<input type="text"/>	<input type="text"/>	<input type="text"/>
6. Outdoor bowls	<input type="text"/>	<input type="text"/>	<input type="text"/>
7. Other pitch	<input type="text"/>	<input type="text"/>	<input type="text"/>
8. Golf	<input type="text"/>	<input type="text"/>	<input type="text"/>
9. Other facilities	<input type="text"/>	<input type="text"/>	<input type="text"/>

☐ Tick if scope for enhancement

Evidence of informal recreational use

10. What evidence of informal recreation was apparent at the time of the audit?

- | | | |
|--|--|---|
| <input checked="" type="checkbox"/> a. Walking / dog walking | <input type="checkbox"/> d. Sitting / relaxing | <input type="checkbox"/> g. Skateboarding |
| <input type="checkbox"/> b. Children's play | <input type="checkbox"/> e. Desire lines | <input type="checkbox"/> h. Cycling |
| <input type="checkbox"/> c. Teenagers 'hanging out' | <input type="checkbox"/> f. Horse riding | |

i. Other:

j: Overall provision for informal recreation (score 1-3):

☒ Tick if scope for enhancement

Basic amenities / site furniture provision

	Score (1-3)		Score (1-3)
<input type="checkbox"/> 27. Operational toilets	<input type="text"/>	<input type="checkbox"/> 35. Dog bins	<input type="text"/>
<input type="checkbox"/> 28. Disabled toilets	<input type="text"/>	<input checked="" type="checkbox"/> 36. Seating	<input type="text" value="2"/>
<input type="checkbox"/> 29. Staff office	<input type="text"/>	<input type="checkbox"/> 37. Nature trail	<input type="text"/>
<input type="checkbox"/> 30. Onsite car parking	<input type="text"/>	<input type="checkbox"/> 38. Trim trail	<input type="text"/>
<input type="checkbox"/> 31. Offsite car parking	<input type="text"/>	<input type="checkbox"/> 39. Drinking water fountain	<input type="text"/>
<input type="checkbox"/> 32. Cafe	<input type="text"/>	<input type="checkbox"/> 40. Lifebelts	<input type="text"/>
<input type="checkbox"/> 33. Community centre	<input type="text"/>	<input type="checkbox"/> 41. Public telephone	<input type="text"/>
<input checked="" type="checkbox"/> 34. Litter bins	<input type="text" value="2"/>	<input type="checkbox"/> 42. Cycle parking	<input type="text"/>

43. Other basic amenities:

☒ Tick if scope for enhancement

Section E - Multi-Functionality

Functions	Existing	Potential
1. Water attenuation	<input type="checkbox"/>	<input checked="" type="checkbox"/>
2. Reduce air pollution	<input checked="" type="checkbox"/>	<input checked="" type="checkbox"/>
3. Reduce noise pollution	<input checked="" type="checkbox"/>	<input checked="" type="checkbox"/>
4. Biodiversity/wildlife enhancement	<input checked="" type="checkbox"/>	<input checked="" type="checkbox"/>
5. Cultural heritage	<input type="checkbox"/>	<input type="checkbox"/>
6. Visual enhancement	<input checked="" type="checkbox"/>	<input checked="" type="checkbox"/>
7. Space for people/informal recreation	<input checked="" type="checkbox"/>	<input checked="" type="checkbox"/>
8. Play	<input type="checkbox"/>	<input type="checkbox"/>
9. Food growing	<input type="checkbox"/>	<input type="checkbox"/>
10. Separation function	<input checked="" type="checkbox"/>	<input checked="" type="checkbox"/>
Recommended for SINC designation		<input type="checkbox"/> +2

Comments

MOL coincident with the open space

MOL ID:

MOL33

MOL ID:

MOL34

Site ID: 176a Site Name: Nightingale Place

Typology: Amenity greenspace

Section A - Survey Information

Overall Quality Score - 0

Overall Value Score - 2

Date of audit:

Time spent surveying:

Surveyor:

Survey site access: No access



Questions that contribute to the Quality score are in green

Questions that contribute to the Value score are in Yellow

Section A - Site Information

Quality Score - 0

Value Score - 3

Site ID: 176a

Typology: Amenity greenspace

Site name: Nightingale Place

Area (Ha): 1.81

Easting: 543586

Northing: 177789

Baseline Assessment - Planning Designations

National (Statutory) - Score of 3 if present

- ☐ Listed building
- ☐ Scheduled Monument
- ☐ Site of Special Scientific Interest (SSSI)
- ☐ National Nature Reserve (NNR)
- ☐ Green Belt
- ☐ AONB
- ☐ SPA

- ☐ SAC
- ☐ Ramsar
- ☐ World Heritage Site (and buffer)

National (Non-statutory) - Score of 3 if present

- ☐ EH Register of Historic Parks and Gardens
- ☐ Sustrans Cycle Routes
- ☒ Within a Flood Risk Zone

Site ID: 176a Site Name: Nightingale Place

Typology: Amenity greenspace

Regional - Score of 2 if present

- ☐ Site of Importance for Nature Conservation (SINC)
- ☐ MOL
- ☐ Green Chain
- ☐ Regionally Important Geological and Geomorphological Site

Local - Score of 1 if present

- ☐ Conservation Area
- ☐ Local Nature Reserve
- ☐ Riverside Walk
- ☐ Community Open Space
- ☐ Area of Special Character
- ☐ Historic Landscape

Section A - Baseline Assessment - Community Involvement

- ☐ Is there a 'Friends of' group for this site? (+1)

Name of group:

- ☐ Is there a programme of activities / events that take place at the site? (+1)

If so, score the quality of the events programme (0-5):

0

Section A - Baseline Assessment - Management

- ☐ Is there a full-time staff presence on site? (+1)
- ☐ Has the site achieved a Green Flag award? (+1)
- ☐ Has the site achieved a Green Pennant award? (+1)
- ☐ Has the site achieved a Green Heritage award? (+1)

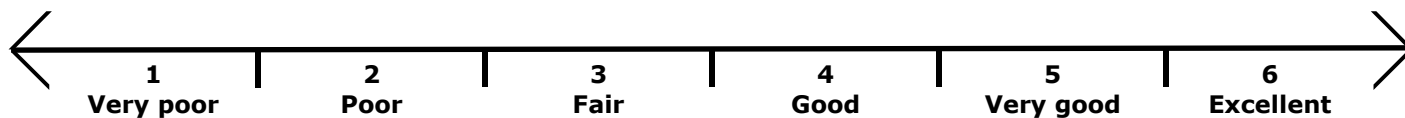
Site ID: 176a Site Name: Nightingale Place

Typology: Amenity greenspace

Section B - Field Assessment

Quality Score - 0

Value Score - -1



A: Welcoming place

1. Welcoming:
2. Good and safe access:
3. Signage:
4. Equal access for all:
5. Site access:

B: Healthy, safe and secure

6. Safe equipment and facilities:
7. Personal security in open space:
8. Dog fouling:
9. Appropriate provision of facilities:
10. Quality of facilities:

C: Clean and well maintained

11. Litter and waste management:
12. Grounds maintenance and horticulture:
13. Building and infrastructure maintenance:

D: Sustainability

14. Environmental sustainability:
15. Waste minimisation:
16. Arboriculture and woodland management:

E: Conservation and heritage

17. Conservation of natural features, wild fauna and flora:
18. Conservation of landscape features:
19. Conservation of buildings and structures:
20. Structural townscape role:

F: Community involvement

21. Community involvement in management and development:
22. Appropriate provision for community:

G: Marketing

23. Marketing and promotion:
24. Provision of appropriate information:
25. Provision of appropriate educational / information:

H: Comments

Site ID: 176a Site Name: Nightingale Place

Typology: Amenity greenspace

Section C - Play Provision

Quality Score - 0

Value Score - 0

1. If a play area is within site, please note type (if known):

2. Is there play equipment on site? ☐

If so;

3. How many separate items of equipment?

+1 Per item

4. Which age groups are catered for? (+1 each)

☐ A. Under 5 years

☐ B. 5 to 11 years

☐ C. Over 11 years

5. Which play activities are provided for? (+1 each)

☐ A. Balancing

☐ E. Social Play

☐ I. Viewing

☐ B. Rocking

☐ F. Swinging

☐ J. Counting

☐ C. Climbing / Agility

☐ G. Rotating

☐ K. Touching

☐ D. Sliding

☐ H. Jumping

6. Is there impact absorbant surfacing around the equipment?

☐ +1

7. Is the play area fenced off from the rest of the open space?

☐ +1

If so;

8. Are there benches within the enclosure?

☐ +1

9. Are there litter bins within the enclosure?

☐ +1

10. Are gates outward opening?

☐ +1

11. Are gates self closing?

☐ +1

12. Is there a play area notice at the entrance stating dog free, children only and emergency contacts?

☐ +1

13. Is there space within the enclosure, separate from the equipped area, for informal play/ general?

☐ +1

14. Overall condition of play equipment (Score 1-3)

15. Is there other provision for play on site? ☐

16. If so, what? (Note condition for each feature, score 1-5)

A. MUGA

B. Interactive water play feature

C. Rebound wall

D. Skateboarding ramps

E. Youth shelter

F. Other

G. Overall condition of other play provision

17. Tick if scope for enhancement? ☐

Site ID: 176a Site Name: Nightingale Place

Typology: Amenity greenspace

Section D - Active Recreation / Sport Provision

Quality Score - 0

Value Score - 0

☐ Is this part of the site accessible?

Note the number and condition score for each type of facility present on the site (score 1 - 3)

	No.	Score	Details (e.g. pitch surface)
1. Athletics track	<input type="text"/>	<input type="text"/>	<input type="text"/>
2. Football pitch (full size)	<input type="text"/>	<input type="text"/>	<input type="text"/>
3. Football pitch (junior)	<input type="text"/>	<input type="text"/>	<input type="text"/>
4. Rugby pitch	<input type="text"/>	<input type="text"/>	<input type="text"/>
5. Cricket pitch	<input type="text"/>	<input type="text"/>	<input type="text"/>
6. Outdoor bowls	<input type="text"/>	<input type="text"/>	<input type="text"/>
7. Other pitch	<input type="text"/>	<input type="text"/>	<input type="text"/>
8. Golf	<input type="text"/>	<input type="text"/>	<input type="text"/>
9. Other facilities	<input type="text"/>	<input type="text"/>	<input type="text"/>

☐ Tick if scope for enhancement

Evidence of informal recreational use

10. What evidence of informal recreation was apparent at the time of the audit?

- | | | |
|---|--|---|
| <input type="checkbox"/> a. Walking / dog walking | <input type="checkbox"/> d. Sitting / relaxing | <input type="checkbox"/> g. Skateboarding |
| <input type="checkbox"/> b. Children's play | <input type="checkbox"/> e. Desire lines | <input type="checkbox"/> h. Cycling |
| <input type="checkbox"/> c. Teenagers 'hanging out' | <input type="checkbox"/> f. Horse riding | |

i. Other:

j: Overall provision for informal recreation (score 1-3):

☐ Tick if scope for enhancement

Basic amenities / site furniture provision

	Score (1-3)		Score (1-3)
<input type="checkbox"/> 27. Operational toilets	<input type="text"/>	<input type="checkbox"/> 35. Dog bins	<input type="text"/>
<input type="checkbox"/> 28. Disabled toilets	<input type="text"/>	<input type="checkbox"/> 36. Seating	<input type="text"/>
<input type="checkbox"/> 29. Staff office	<input type="text"/>	<input type="checkbox"/> 37. Nature trail	<input type="text"/>
<input type="checkbox"/> 30. Onsite car parking	<input type="text"/>	<input type="checkbox"/> 38. Trim trail	<input type="text"/>
<input type="checkbox"/> 31. Offsite car parking	<input type="text"/>	<input type="checkbox"/> 39. Drinking water fountain	<input type="text"/>
<input type="checkbox"/> 32. Cafe	<input type="text"/>	<input type="checkbox"/> 40. Lifebelts	<input type="text"/>
<input type="checkbox"/> 33. Community centre	<input type="text"/>	<input type="checkbox"/> 41. Public telephone	<input type="text"/>
<input type="checkbox"/> 34. Litter bins	<input type="text"/>	<input type="checkbox"/> 42. Cycle parking	<input type="text"/>

43. Other basic amenities:

☐ Tick if scope for enhancement

Section E - Multi-Functionality

Functions	Existing	Potential
1. Water attenuation	<input type="checkbox"/>	<input type="checkbox"/>
2. Reduce air pollution	<input type="checkbox"/>	<input type="checkbox"/>
3. Reduce noise pollution	<input type="checkbox"/>	<input type="checkbox"/>
4. Biodiversity/wildlife enhancement	<input type="checkbox"/>	<input type="checkbox"/>
5. Cultural heritage	<input type="checkbox"/>	<input type="checkbox"/>
6. Visual enhancement	<input type="checkbox"/>	<input type="checkbox"/>
7. Space for people/informal recreation	<input type="checkbox"/>	<input type="checkbox"/>
8. Play	<input type="checkbox"/>	<input type="checkbox"/>
9. Food growing	<input type="checkbox"/>	<input type="checkbox"/>
10. Separation function	<input type="checkbox"/>	<input type="checkbox"/>
Recommended for SINC designation		<input type="checkbox"/> +2

Comments

MOL coincident with the open space

Site ID: 176b Site Name: Nightingale Place

Typology: Amenity greenspace

Section A - Survey Information

Overall Quality Score - 0

Overall Value Score - -1

Date of audit:

Time spent surveying:

Surveyor:

Survey site access: No access



Questions that contribute to the Quality score are in green

Questions that contribute to the Value score are in Yellow

Section A - Site Information

Quality Score - 0

Value Score - 0

Site ID: 176b

Typology: Amenity greenspace

Site name: Nightingale Place

Area (Ha): 0.04

Easting: 543573

Northing: 177964

Baseline Assessment - Planning Designations

National (Statutory) - Score of 3 if present

- ☐ Listed building
- ☐ Scheduled Monument
- ☐ Site of Special Scientific Interest (SSSI)
- ☐ National Nature Reserve (NNR)
- ☐ Green Belt
- ☐ AONB
- ☐ SPA

- ☐ SAC
- ☐ Ramsar
- ☐ World Heritage Site (and buffer)

National (Non-statutory) - Score of 3 if present

- ☐ EH Register of Historic Parks and Gardens
- ☐ Sustrans Cycle Routes
- ☐ Within a Flood Risk Zone

Site ID: 176b Site Name: Nightingale Place

Typology: Amenity greenspace

Regional - Score of 2 if present

- ☐ Site of Importance for Nature Conservation (SINC)
- ☐ MOL
- ☐ Green Chain
- ☐ Regionally Important Geological and Geomorphological Site

Local - Score of 1 if present

- ☐ Conservation Area
- ☐ Local Nature Reserve
- ☐ Riverside Walk
- ☐ Community Open Space
- ☐ Area of Special Character
- ☐ Historic Landscape

Section A - Baseline Assessment - Community Involvement

- ☐ Is there a 'Friends of' group for this site? (+1)

Name of group:

- ☐ Is there a programme of activities / events that take place at the site? (+1)

If so, score the quality of the events programme (0-5):

0

Section A - Baseline Assessment - Management

- ☐ Is there a full-time staff presence on site? (+1)
- ☐ Has the site achieved a Green Flag award? (+1)
- ☐ Has the site achieved a Green Pennant award? (+1)
- ☐ Has the site achieved a Green Heritage award? (+1)

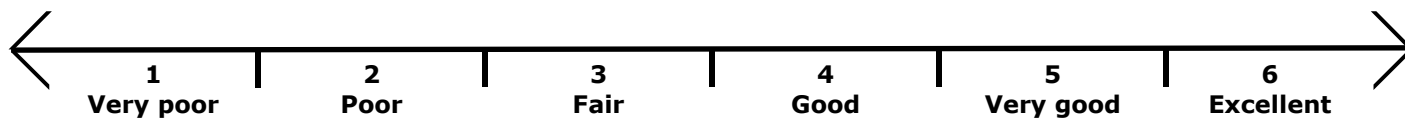
Site ID: 176b Site Name: Nightingale Place

Typology: Amenity greenspace

Section B - Field Assessment

Quality Score - 0

Value Score - -1



A: Welcoming place

1. Welcoming:
2. Good and safe access:
3. Signage:
4. Equal access for all:
5. Site access:

B: Healthy, safe and secure

6. Safe equipment and facilities:
7. Personal security in open space:
8. Dog fouling:
9. Appropriate provision of facilities:
10. Quality of facilities:

C: Clean and well maintained

11. Litter and waste management:
12. Grounds maintenance and horticulture:
13. Building and infrastructure maintenance:

D: Sustainability

14. Environmental sustainability:
15. Waste minimisation:
16. Arboriculture and woodland management:

E: Conservation and heritage

17. Conservation of natural features, wild fauna and flora:
18. Conservation of landscape features:
19. Conservation of buildings and structures:
20. Structural townscape role:

F: Community involvement

21. Community involvement in management and development:
22. Appropriate provision for community:

G: Marketing

23. Marketing and promotion:
24. Provision of appropriate information:
25. Provision of appropriate educational / information:

H: Comments

Site ID: 176b Site Name: Nightingale Place

Typology: Amenity greenspace

Section C - Play Provision

Quality Score - 0

Value Score - 0

1. If a play area is within site, please note type (if known):

2. Is there play equipment on site? ☐

If so;

3. How many separate items of equipment?

+1 Per item

4. Which age groups are catered for? (+1 each)

☐ A. Under 5 years

☐ B. 5 to 11 years

☐ C. Over 11 years

5. Which play activities are provided for? (+1 each)

☐ A. Balancing

☐ E. Social Play

☐ I. Viewing

☐ B. Rocking

☐ F. Swinging

☐ J. Counting

☐ C. Climbing / Agility

☐ G. Rotating

☐ K. Touching

☐ D. Sliding

☐ H. Jumping

6. Is there impact absorbant surfacing around the equipment?

☐ +1

7. Is the play area fenced off from the rest of the open space?

☐ +1

If so;

8. Are there benches within the enclosure?

☐ +1

9. Are there litter bins within the enclosure?

☐ +1

10. Are gates outward opening?

☐ +1

11. Are gates self closing?

☐ +1

12. Is there a play area notice at the entrance stating dog free, children only and emergency contacts?

☐ +1

13. Is there space within the enclosure, separate from the equipped area, for informal play/ general?

☐ +1

14. Overall condition of play equipment (Score 1-3)

15. Is there other provision for play on site? ☐

16. If so, what? (Note condition for each feature, score 1-5)

A. MUGA

B. Interactive water play feature

C. Rebound wall

D. Skateboarding ramps

E. Youth shelter

F. Other

G. Overall condition of other play provision

17. Tick if scope for enhancement? ☐

Site ID: 176b Site Name: Nightingale Place

Typology: Amenity greenspace

Section D - Active Recreation / Sport Provision

Quality Score - 0

Value Score - 0

☐ Is this part of the site accessible?

Note the number and condition score for each type of facility present on the site (score 1 - 3)

	No.	Score	Details (e.g. pitch surface)
1. Athletics track	<input type="text"/>	<input type="text"/>	<input type="text"/>
2. Football pitch (full size)	<input type="text"/>	<input type="text"/>	<input type="text"/>
3. Football pitch (junior)	<input type="text"/>	<input type="text"/>	<input type="text"/>
4. Rugby pitch	<input type="text"/>	<input type="text"/>	<input type="text"/>
5. Cricket pitch	<input type="text"/>	<input type="text"/>	<input type="text"/>
6. Outdoor bowls	<input type="text"/>	<input type="text"/>	<input type="text"/>
7. Other pitch	<input type="text"/>	<input type="text"/>	<input type="text"/>
8. Golf	<input type="text"/>	<input type="text"/>	<input type="text"/>
9. Other facilities	<input type="text"/>	<input type="text"/>	<input type="text"/>

☐ Tick if scope for enhancement

Evidence of informal recreational use

10. What evidence of informal recreation was apparent at the time of the audit?

- | | | |
|---|--|---|
| <input type="checkbox"/> a. Walking / dog walking | <input type="checkbox"/> d. Sitting / relaxing | <input type="checkbox"/> g. Skateboarding |
| <input type="checkbox"/> b. Children's play | <input type="checkbox"/> e. Desire lines | <input type="checkbox"/> h. Cycling |
| <input type="checkbox"/> c. Teenagers 'hanging out' | <input type="checkbox"/> f. Horse riding | |

i. Other:

j: Overall provision for informal recreation (score 1-3):

☐ Tick if scope for enhancement

Basic amenities / site furniture provision

	Score (1-3)		Score (1-3)
<input type="checkbox"/> 27. Operational toilets	<input type="text"/>	<input type="checkbox"/> 35. Dog bins	<input type="text"/>
<input type="checkbox"/> 28. Disabled toilets	<input type="text"/>	<input type="checkbox"/> 36. Seating	<input type="text"/>
<input type="checkbox"/> 29. Staff office	<input type="text"/>	<input type="checkbox"/> 37. Nature trail	<input type="text"/>
<input type="checkbox"/> 30. Onsite car parking	<input type="text"/>	<input type="checkbox"/> 38. Trim trail	<input type="text"/>
<input type="checkbox"/> 31. Offsite car parking	<input type="text"/>	<input type="checkbox"/> 39. Drinking water fountain	<input type="text"/>
<input type="checkbox"/> 32. Cafe	<input type="text"/>	<input type="checkbox"/> 40. Lifebelts	<input type="text"/>
<input type="checkbox"/> 33. Community centre	<input type="text"/>	<input type="checkbox"/> 41. Public telephone	<input type="text"/>
<input type="checkbox"/> 34. Litter bins	<input type="text"/>	<input type="checkbox"/> 42. Cycle parking	<input type="text"/>

43. Other basic amenities:

☐ Tick if scope for enhancement

Section E - Multi-Functionality

Functions	Existing	Potential
1. Water attenuation	<input type="checkbox"/>	<input type="checkbox"/>
2. Reduce air pollution	<input type="checkbox"/>	<input type="checkbox"/>
3. Reduce noise pollution	<input type="checkbox"/>	<input type="checkbox"/>
4. Biodiversity/wildlife enhancement	<input type="checkbox"/>	<input type="checkbox"/>
5. Cultural heritage	<input type="checkbox"/>	<input type="checkbox"/>
6. Visual enhancement	<input type="checkbox"/>	<input type="checkbox"/>
7. Space for people/informal recreation	<input type="checkbox"/>	<input type="checkbox"/>
8. Play	<input type="checkbox"/>	<input type="checkbox"/>
9. Food growing	<input type="checkbox"/>	<input type="checkbox"/>
10. Separation function	<input type="checkbox"/>	<input type="checkbox"/>

Recommended for SINC designation ☐ +2

Comments

MOL coincident with the open space

Site ID: 180 Site Name: Oxleas Meadows

Typology: Natural and semi-natural greenspace

Section A - Survey Information

Overall Quality Score - 77

Overall Value Score - 56

Date of audit: 21/04/2016

Time spent surveying: 15 mins

Surveyor: AC

Survey site access: Whole site



Questions that contribute to the Quality score are in green

Questions that contribute to the Value score are in Yellow

Section A - Site Information

Quality Score - 3

Value Score - 13

Site ID: 180

Typology: Natural and semi-natural greenspace

Site name: Oxleas Meadows

Area (Ha): 10.74

Easting: 543927

Northing: 175947

Baseline Assessment - Planning Designations

National (Statutory) - Score of 3 if present

- ☐ Listed building
- ☐ Scheduled Monument
- ☒ Site of Special Scientific Interest (SSSI)
- ☐ National Nature Reserve (NNR)
- ☐ Green Belt
- ☐ AONB
- ☐ SPA

- ☐ SAC
- ☐ Ramsar
- ☐ World Heritage Site (and buffer)

National (Non-statutory) - Score of 3 if present

- ☐ EH Register of Historic Parks and Gardens
- ☐ Sustrans Cycle Routes
- ☐ Within a Flood Risk Zone

Site ID: 180 Site Name: Oxleas Meadows

Typology: Natural and semi-natural greenspace

Regional - Score of 2 if present

- ☒ Site of Importance for Nature Conservation (SINC)
- ☒ MOL
- ☒ Green Chain
- ☐ Regionally Important Geological and Geomorphological Site

Local - Score of 1 if present

- ☐ Conservation Area
- ☒ Local Nature Reserve
- ☐ Riverside Walk
- ☐ Community Open Space
- ☒ Area of Special Character
- ☐ Historic Landscape

Section A - Baseline Assessment - Community Involvement

- ☒ Is there a 'Friends of' group for this site? (+1)

Name of group: Shooters Hill Joint Working Party

- ☒ Is there a programme of activities / events that take place at the site? (+1)

If so, score the quality of the events programme (0-5):

3

Section A - Baseline Assessment - Management

- ☐ Is there a full-time staff presence on site? (+1)
- ☐ Has the site achieved a Green Flag award? (+1)
- ☐ Has the site achieved a Green Pennant award? (+1)
- ☐ Has the site achieved a Green Heritage award? (+1)

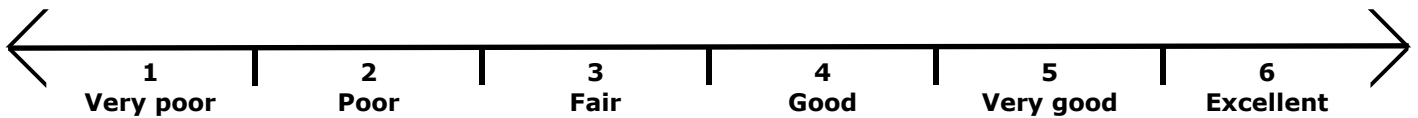
Site ID: 180 Site Name: Oxleas Meadows

Typology: Natural and semi-natural greenspace

Section B - Field Assessment

Quality Score - 56

Value Score - 32



A: Welcoming place

1. Welcoming:
2. Good and safe access:
3. Signage:
4. Equal access for all:
5. Site access:

B: Healthy, safe and secure

6. Safe equipment and facilities:
7. Personal security in open space:
8. Dog fouling:
9. Appropriate provision of facilities:
10. Quality of facilities:

C: Clean and well maintained

11. Litter and waste management:
12. Grounds maintenance and horticulture:
13. Building and infrastructure maintenance:

D: Sustainability

14. Environmental sustainability:
15. Waste minimisation:
16. Arboriculture and woodland management:

E: Conservation and heritage

17. Conservation of natural features, wild fauna and flora:
18. Conservation of landscape features:
19. Conservation of buildings and structures:
20. Structural townscape role:

F: Community involvement

21. Community involvement in management and development:
22. Appropriate provision for community:

G: Marketing

23. Marketing and promotion:
24. Provision of appropriate information:
25. Provision of appropriate educational / information:

H: Comments

Site ID: 180 Site Name: Oxleas Meadows

Typology: Natural and semi-natural greenspace

Section C - Play Provision

Quality Score - 0

Value Score - 0

1. If a play area is within site, please note type (if known):

2. Is there play equipment on site? ☐

If so;

3. How many separate items of equipment?

+1 Per item

4. Which age groups are catered for? (+1 each)

☐ A. Under 5 years

☐ B. 5 to 11 years

☐ C. Over 11 years

5. Which play activities are provided for? (+1 each)

☐ A. Balancing

☐ E. Social Play

☐ I. Viewing

☐ B. Rocking

☐ F. Swinging

☐ J. Counting

☐ C. Climbing / Agility

☐ G. Rotating

☐ K. Touching

☐ D. Sliding

☐ H. Jumping

6. Is there impact absorbant surfacing around the equipment?

☐ +1

7. Is the play area fenced off from the rest of the open space?

☐ +1

If so;

8. Are there benches within the enclosure?

☐ +1

9. Are there litter bins within the enclosure?

☐ +1

10. Are gates outward opening?

☐ +1

11. Are gates self closing?

☐ +1

12. Is there a play area notice at the entrance stating dog free, children only and emergency contacts?

☐ +1

13. Is there space within the enclosure, separate from the equipped area, for informal play/ general?

☐ +1

14. Overall condition of play equipment (Score 1-3)

15. Is there other provision for play on site? ☐

16. If so, what? (Note condition for each feature, score 1-5)

A. MUGA

B. Interactive water play feature

C. Rebound wall

D. Skateboarding ramps

E. Youth shelter

F. Other

G. Overall condition of other play provision

17. Tick if scope for enhancement? ☒

Site ID: 180 Site Name: Oxleas Meadows

Typology: Natural and semi-natural greenspace

Section D - Active Recreation / Sport Provision

Quality Score - 18

Value Score - 11

☐ Is this part of the site accessible?

Note the number and condition score for each type of facility present on the site (score 1 - 3)

	No.	Score	Details (e.g. pitch surface)
1. Athletics track	<input type="text"/>	<input type="text"/>	<input type="text"/>
2. Football pitch (full size)	<input type="text"/>	<input type="text"/>	<input type="text"/>
3. Football pitch (junior)	<input type="text"/>	<input type="text"/>	<input type="text"/>
4. Rugby pitch	<input type="text"/>	<input type="text"/>	<input type="text"/>
5. Cricket pitch	<input type="text"/>	<input type="text"/>	<input type="text"/>
6. Outdoor bowls	<input type="text"/>	<input type="text"/>	<input type="text"/>
7. Other pitch	<input type="text"/>	<input type="text"/>	<input type="text"/>
8. Golf	<input type="text"/>	<input type="text"/>	<input type="text"/>
9. Other facilities	<input type="text"/>	<input type="text"/>	<input type="text"/>

☐ Tick if scope for enhancement

Evidence of informal recreational use

10. What evidence of informal recreation was apparent at the time of the audit?

- | | | |
|--|---|---|
| <input checked="" type="checkbox"/> a. Walking / dog walking | <input checked="" type="checkbox"/> d. Sitting / relaxing | <input type="checkbox"/> g. Skateboarding |
| <input type="checkbox"/> b. Children's play | <input type="checkbox"/> e. Desire lines | <input type="checkbox"/> h. Cycling |
| <input checked="" type="checkbox"/> c. Teenagers 'hanging out' | <input type="checkbox"/> f. Horse riding | |

i. Other:

j: Overall provision for informal recreation (score 1-3):

☒ Tick if scope for enhancement

Basic amenities / site furniture provision

	Score (1-3)		Score (1-3)
<input checked="" type="checkbox"/> 27. Operational toilets	<input type="text" value="2"/>	<input checked="" type="checkbox"/> 35. Dog bins	<input type="text" value="2"/>
<input type="checkbox"/> 28. Disabled toilets	<input type="text"/>	<input checked="" type="checkbox"/> 36. Seating	<input type="text" value="2"/>
<input checked="" type="checkbox"/> 29. Staff office	<input type="text" value="2"/>	<input checked="" type="checkbox"/> 37. Nature trail	<input type="text" value="2"/>
<input checked="" type="checkbox"/> 30. Onsite car parking	<input type="text" value="2"/>	<input type="checkbox"/> 38. Trim trail	<input type="text"/>
<input type="checkbox"/> 31. Offsite car parking	<input type="text"/>	<input type="checkbox"/> 39. Drinking water fountain	<input type="text"/>
<input checked="" type="checkbox"/> 32. Cafe	<input type="text" value="2"/>	<input type="checkbox"/> 40. Lifebelts	<input type="text"/>
<input type="checkbox"/> 33. Community centre	<input type="text"/>	<input type="checkbox"/> 41. Public telephone	<input type="text"/>
<input checked="" type="checkbox"/> 34. Litter bins	<input type="text" value="2"/>	<input type="checkbox"/> 42. Cycle parking	<input type="text"/>

43. Other basic amenities:

☒ Tick if scope for enhancement

Site ID:

180

Site Name:

Oxleas Meadows

Typology:

Natural and semi-natural greenspace

Section E - Multi-Functionality

Functions	Existing	Potential
1. Water attenuation	<input type="checkbox"/>	<input checked="" type="checkbox"/>
2. Reduce air pollution	<input type="checkbox"/>	<input checked="" type="checkbox"/>
3. Reduce noise pollution	<input checked="" type="checkbox"/>	<input checked="" type="checkbox"/>
4. Biodiversity/wildlife enhancement	<input checked="" type="checkbox"/>	<input checked="" type="checkbox"/>
5. Cultural heritage	<input type="checkbox"/>	<input type="checkbox"/>
6. Visual enhancement	<input type="checkbox"/>	<input checked="" type="checkbox"/>
7. Space for people/informal recreation	<input checked="" type="checkbox"/>	<input checked="" type="checkbox"/>
8. Play	<input type="checkbox"/>	<input checked="" type="checkbox"/>
9. Food growing	<input type="checkbox"/>	<input type="checkbox"/>
10. Separation function	<input checked="" type="checkbox"/>	<input checked="" type="checkbox"/>

Recommended for SINC designation

☐ +2

Comments

SINC

Site Number:

GrBI16

Subsection:

AC42

Name:

Oxleas Meadow

Site Number:

M016a

Subsection:

AC55

Name:

Shooters Hill Woodlands

MOL

MOL ID:

MOL58

MOL ID:

MOL58

Site ID: 181 Site Name: Oxleas Woods

Typology: Natural and semi-natural greenspace

Section A - Survey Information

Overall Quality Score - 79

Overall Value Score - 65

Date of audit: 21/04/2016

Time spent surveying: 20 mins

Surveyor: AC

Survey site access: Whole site



Questions that contribute to the Quality score are in green

Questions that contribute to the Value score are in Yellow

Section A - Site Information

Quality Score - 4

Value Score - 16

Site ID: 181

Typology: Natural and semi-natural greenspace

Site name: Oxleas Woods

Area (Ha): 47.12

Easting: 544333

Northing: 176058

Baseline Assessment - Planning Designations

National (Statutory) - Score of 3 if present

- ☐ Listed building
- ☐ Scheduled Monument
- ☒ Site of Special Scientific Interest (SSSI)
- ☐ National Nature Reserve (NNR)
- ☐ Green Belt
- ☐ AONB
- ☐ SPA

- ☐ SAC
- ☐ Ramsar
- ☐ World Heritage Site (and buffer)

National (Non-statutory) - Score of 3 if present

- ☐ EH Register of Historic Parks and Gardens
- ☐ Sustrans Cycle Routes
- ☒ Within a Flood Risk Zone

Site ID: 181 Site Name: Oxleas Woods

Typology: Natural and semi-natural greenspace

Regional - Score of 2 if present

- ☒ Site of Importance for Nature Conservation (SINC)
- ☒ MOL
- ☒ Green Chain
- ☐ Regionally Important Geological and Geomorphological Site

Local - Score of 1 if present

- ☐ Conservation Area
- ☒ Local Nature Reserve
- ☐ Riverside Walk
- ☐ Community Open Space
- ☒ Area of Special Character
- ☐ Historic Landscape

Section A - Baseline Assessment - Community Involvement

- ☒ Is there a 'Friends of' group for this site? (+1)

Name of group: Shooters Hill Working Party

- ☒ Is there a programme of activities / events that take place at the site? (+1)

If so, score the quality of the events programme (0-5):

3

Section A - Baseline Assessment - Management

- ☒ Is there a full-time staff presence on site? (+1)
- ☐ Has the site achieved a Green Flag award? (+1)
- ☐ Has the site achieved a Green Pennant award? (+1)
- ☐ Has the site achieved a Green Heritage award? (+1)

Site ID: 181 Site Name: Oxleas Woods

Typology: Natural and semi-natural greenspace

Section B - Field Assessment

Quality Score - 57

Value Score - 36



A: Welcoming place

1. Welcoming:
2. Good and safe access:
3. Signage:
4. Equal access for all:
5. Site access:

B: Healthy, safe and secure

6. Safe equipment and facilities:
7. Personal security in open space:
8. Dog fouling:
9. Appropriate provision of facilities:
10. Quality of facilities:

C: Clean and well maintained

11. Litter and waste management:
12. Grounds maintenance and horticulture:
13. Building and infrastructure maintenance:

D: Sustainability

14. Environmental sustainability:
15. Waste minimisation:
16. Arboriculture and woodland management:

E: Conservation and heritage

17. Conservation of natural features, wild fauna and flora:
18. Conservation of landscape features:
19. Conservation of buildings and structures:
20. Structural townscape role:

F: Community involvement

21. Community involvement in management and development:
22. Appropriate provision for community:

G: Marketing

23. Marketing and promotion:
24. Provision of appropriate information:
25. Provision of appropriate educational / information:

H: Comments

Site ID: 181 Site Name: Oxleas Woods

Typology: Natural and semi-natural greenspace

Section C - Play Provision

Quality Score - 0

Value Score - 0

1. If a play area is within site, please note type (if known):

2. Is there play equipment on site? ☐

If so;

3. How many separate items of equipment? +1 Per item

4. Which age groups are catered for? (+1 each)

☐ A. Under 5 years

☐ B. 5 to 11 years

☐ C. Over 11 years

5. Which play activities are provided for? (+1 each)

☐ A. Balancing

☐ E. Social Play

☐ I. Viewing

☐ B. Rocking

☐ F. Swinging

☐ J. Counting

☐ C. Climbing / Agility

☐ G. Rotating

☐ K. Touching

☐ D. Sliding

☐ H. Jumping

6. Is there impact absorbant surfacing around the equipment? ☐ +1

7. Is the play area fenced off from the rest of the open space? ☐ +1

If so;

8. Are there benches within the enclosure? ☐ +1

9. Are there litter bins within the enclosure? ☐ +1

10. Are gates outward opening? ☐ +1

11. Are gates self closing? ☐ +1

12. Is there a play area notice at the entrance stating dog free, children only and emergency contacts? ☐ +1

13. Is there space within the enclosure, separate from the equipped area, for informal play/ general? ☐ +1

14. Overall condition of play equipment (Score 1-3)

15. Is there other provision for play on site? ☐

16. If so, what? (Note condition for each feature, score 1-5)

A. MUGA

B. Interactive water play feature

C. Rebound wall

D. Skateboarding ramps

E. Youth shelter

F. Other

G. Overall condition of other play provision

17. Tick if scope for enhancement? ☒

Site ID: 181 Site Name: Oxleas Woods

Typology: Natural and semi-natural greenspace

Section D - Active Recreation / Sport Provision

Quality Score - 18

Value Score - 13

☐ Is this part of the site accessible?

Note the number and condition score for each type of facility present on the site (score 1 - 3)

	No.	Score	Details (e.g. pitch surface)
1. Athletics track	<input type="text"/>	<input type="text"/>	<input type="text"/>
2. Football pitch (full size)	<input type="text"/>	<input type="text"/>	<input type="text"/>
3. Football pitch (junior)	<input type="text"/>	<input type="text"/>	<input type="text"/>
4. Rugby pitch	<input type="text"/>	<input type="text"/>	<input type="text"/>
5. Cricket pitch	<input type="text"/>	<input type="text"/>	<input type="text"/>
6. Outdoor bowls	<input type="text"/>	<input type="text"/>	<input type="text"/>
7. Other pitch	<input type="text"/>	<input type="text"/>	<input type="text"/>
8. Golf	<input type="text"/>	<input type="text"/>	<input type="text"/>
9. Other facilities	<input type="text"/>	<input type="text"/>	<input type="text"/>

☒ Tick if scope for enhancement

Evidence of informal recreational use

10. What evidence of informal recreation was apparent at the time of the audit?

- | | | |
|--|---|--|
| <input checked="" type="checkbox"/> a. Walking / dog walking | <input checked="" type="checkbox"/> d. Sitting / relaxing | <input type="checkbox"/> g. Skateboarding |
| <input type="checkbox"/> b. Children's play | <input checked="" type="checkbox"/> e. Desire lines | <input checked="" type="checkbox"/> h. Cycling |
| <input type="checkbox"/> c. Teenagers 'hanging out' | <input checked="" type="checkbox"/> f. Horse riding | |

i. Other:

j: Overall provision for informal recreation (score 1-3):

☒ Tick if scope for enhancement

Basic amenities / site furniture provision

	Score (1-3)		Score (1-3)
<input checked="" type="checkbox"/> 27. Operational toilets	<input type="text" value="2"/>	<input checked="" type="checkbox"/> 35. Dog bins	<input type="text" value="2"/>
<input type="checkbox"/> 28. Disabled toilets	<input type="text"/>	<input checked="" type="checkbox"/> 36. Seating	<input type="text" value="2"/>
<input checked="" type="checkbox"/> 29. Staff office	<input type="text" value="2"/>	<input checked="" type="checkbox"/> 37. Nature trail	<input type="text" value="2"/>
<input checked="" type="checkbox"/> 30. Onsite car parking	<input type="text" value="2"/>	<input type="checkbox"/> 38. Trim trail	<input type="text"/>
<input type="checkbox"/> 31. Offsite car parking	<input type="text"/>	<input type="checkbox"/> 39. Drinking water fountain	<input type="text"/>
<input checked="" type="checkbox"/> 32. Cafe	<input type="text" value="2"/>	<input type="checkbox"/> 40. Lifebelts	<input type="text"/>
<input type="checkbox"/> 33. Community centre	<input type="text"/>	<input type="checkbox"/> 41. Public telephone	<input type="text"/>
<input checked="" type="checkbox"/> 34. Litter bins	<input type="text" value="2"/>	<input type="checkbox"/> 42. Cycle parking	<input type="text"/>

43. Other basic amenities:

☒ Tick if scope for enhancement

Site ID:

181

Site Name:

Oxleas Woods

Typology:

Natural and semi-natural greenspace

Section E - Multi-Functionality

Functions	Existing	Potential
1. Water attenuation	<input type="checkbox"/>	<input checked="" type="checkbox"/>
2. Reduce air pollution	<input checked="" type="checkbox"/>	<input checked="" type="checkbox"/>
3. Reduce noise pollution	<input checked="" type="checkbox"/>	<input checked="" type="checkbox"/>
4. Biodiversity/wildlife enhancement	<input checked="" type="checkbox"/>	<input checked="" type="checkbox"/>
5. Cultural heritage	<input type="checkbox"/>	<input type="checkbox"/>
6. Visual enhancement	<input type="checkbox"/>	<input type="checkbox"/>
7. Space for people/informal recreation	<input checked="" type="checkbox"/>	<input checked="" type="checkbox"/>
8. Play	<input type="checkbox"/>	<input type="checkbox"/>
9. Food growing	<input type="checkbox"/>	<input type="checkbox"/>
10. Separation function	<input checked="" type="checkbox"/>	<input type="checkbox"/>

Recommended for SINC designation

☐ +2

Comments

SINC

Site Number:

M016a

Subsection:

AC55

Name:

Shooters Hill Woodlands

Site Number:

GrBI16

Subsection:

AC42

Name:

Oxleas Meadow

MOL

MOL ID:

MOL58

MOL ID:

MOL58

Site ID: 182 Site Name: Parkview Road/New Eltham Allotments

Typology: Allotments

Section A - Survey Information

Overall Quality Score - 43

Overall Value Score - 34

Date of audit: 03/06/2016

Time spent surveying: 15

Surveyor: TB

Survey site access: No access



Questions that contribute to the Quality score are in green

Questions that contribute to the Value score are in Yellow

Section A - Site Information

Quality Score - 0

Value Score - 9

Site ID: 182

Typology: Allotments

Site name: Parkview Road/New Eltham Allotmen

Area (Ha): 1.62

Easting: 543748

Northing: 172878

Baseline Assessment - Planning Designations

National (Statutory) - Score of 3 if present

- ☐ Listed building
- ☐ Scheduled Monument
- ☐ Site of Special Scientific Interest (SSSI)
- ☐ National Nature Reserve (NNR)
- ☐ Green Belt
- ☐ AONB
- ☐ SPA

- ☐ SAC
- ☐ Ramsar
- ☐ World Heritage Site (and buffer)

National (Non-statutory) - Score of 3 if present

- ☐ EH Register of Historic Parks and Gardens
- ☐ Sustrans Cycle Routes
- ☒ Within a Flood Risk Zone

Site ID: 182

Site Name: Parkview Road/New Eltham Allotments

Typology: Allotments

Regional - Score of 2 if present

- ☒ Site of Importance for Nature Conservation (SINC)
- ☒ MOL
- ☒ Green Chain
- ☐ Regionally Important Geological and Geomorphological Site

Local - Score of 1 if present

- ☐ Conservation Area
- ☐ Local Nature Reserve
- ☐ Riverside Walk
- ☐ Community Open Space
- ☐ Area of Special Character
- ☐ Historic Landscape

Section A - Baseline Assessment - Community Involvement

- ☐ Is there a 'Friends of' group for this site? (+1)

Name of group:

- ☐ Is there a programme of activities / events that take place at the site? (+1)

If so, score the quality of the events programme (0-5):

0

Section A - Baseline Assessment - Management

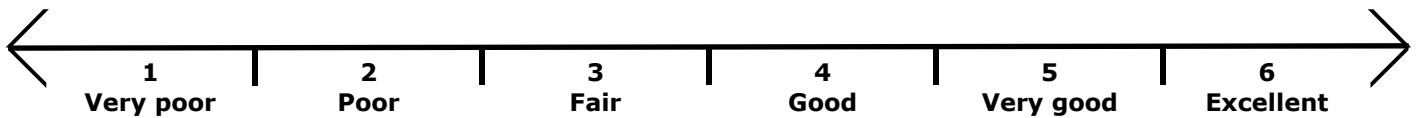
- ☐ Is there a full-time staff presence on site? (+1)
- ☐ Has the site achieved a Green Flag award? (+1)
- ☐ Has the site achieved a Green Pennant award? (+1)
- ☐ Has the site achieved a Green Heritage award? (+1)

Site ID:	182	Site Name:	Parkview Road/New Eltham Allotments
Typology:	Allotments		

Section B - Field Assessment

Quality Score - 41

Value Score - 24



A: Welcoming place

1. Welcoming:	<input type="text" value="2"/>
2. Good and safe access:	<input type="text" value="2"/>
3. Signage:	<input type="text" value="3"/>
4. Equal access for all:	<input type="text" value="2"/>
5. Site access:	<input type="text" value="Restricted access"/>

B: Healthy, safe and secure

6. Safe equipment and facilities:	<input type="text" value="3"/>
7. Personal security in open space:	<input type="text" value="3"/>
8. Dog fouling:	<input type="text" value="3"/>
9. Appropriate provision of facilities:	<input type="text" value="3"/>
10. Quality of facilities:	<input type="text" value="3"/>

C: Clean and well maintained

11. Litter and waste management:	<input type="text" value="2"/>
12. Grounds maintenance and horticulture:	<input type="text" value="2"/>
13. Building and infrastructure maintenance:	<input type="text" value="2"/>

D: Sustainability

14. Environmental sustainability:	<input type="text" value="4"/>
15. Waste minimisation:	<input type="text" value="3"/>
16. Arboriculture and woodland management:	<input type="text" value="2"/>

E: Conservation and heritage

17. Conservation of natural features, wild fauna and flora:	<input type="text" value="3"/>
18. Conservation of landscape features:	<input type="text" value="3"/>
19. Conservation of buildings and structures:	<input type="text" value="3"/>
20. Structural townscape role:	<input type="text" value="4"/>

F: Community involvement

21. Community involvement in management and development:	<input type="text" value="3"/>
22. Appropriate provision for community:	<input type="text" value="3"/>

G: Marketing

23. Marketing and promotion:	<input type="text" value="2"/>
24. Provision of appropriate information:	<input type="text" value="2"/>
25. Provision of appropriate educational / information:	<input type="text" value="1"/>

H: Comments

Site ID: 182

Site Name: Parkview Road/New Eltham Allotments

Typology: Allotments

Section C - Play Provision**Quality Score - 0****Value Score - 0**

1. If a play area is within site, please note type (if known):

2. Is there play equipment on site? ☐

If so;

3. How many separate items of equipment?

+1 Per item

4. Which age groups are catered for? (+1 each)

☐ A. Under 5 years☐ B. 5 to 11 years☐ C. Over 11 years

5. Which play activities are provided for? (+1 each)

☐ A. Balancing☐ E. Social Play☐ I. Viewing☐ B. Rocking☐ F. Swinging☐ J. Counting☐ C. Climbing / Agility☐ G. Rotating☐ K. Touching☐ D. Sliding☐ H. Jumping

6. Is there impact absorbant surfacing around the equipment?

☐ **+1**

7. Is the play area fenced off from the rest of the open space?

☐ **+1**

If so;

8. Are there benches within the enclosure?

☐ **+1**

9. Are there litter bins within the enclosure?

☐ **+1**

10. Are gates outward opening?

☐ **+1**

11. Are gates self closing?

☐ **+1**

12. Is there a play area notice at the entrance stating dog free, children only and emergency contacts?

☐ **+1**

13. Is there space within the enclosure, separate from the equipped area, for informal play/ general?

☐ **+1**

14. Overall condition of play equipment (Score 1-3)

15. Is there other provision for play on site? ☐

16. If so, what? (Note condition for each feature, score 1-5)

A. MUGA

B. Interactive water play feature

C. Rebound wall

D. Skateboarding ramps

E. Youth shelter

F. Other

G. Overall condition of other play provision

17. Tick if scope for enhancement? ☐

Site ID: 182

Site Name: Parkview Road/New Eltham Allotments

Typology: Allotments

Section D - Active Recreation / Sport Provision

Quality Score - 2

Value Score - 1

☐ Is this part of the site accessible?

Note the number and condition score for each type of facility present on the site (score 1 - 3)

	No.	Score	Details (e.g. pitch surface)
1. Athletics track	<input type="text"/>	<input type="text"/>	<input type="text"/>
2. Football pitch (full size)	<input type="text"/>	<input type="text"/>	<input type="text"/>
3. Football pitch (junior)	<input type="text"/>	<input type="text"/>	<input type="text"/>
4. Rugby pitch	<input type="text"/>	<input type="text"/>	<input type="text"/>
5. Cricket pitch	<input type="text"/>	<input type="text"/>	<input type="text"/>
6. Outdoor bowls	<input type="text"/>	<input type="text"/>	<input type="text"/>
7. Other pitch	<input type="text"/>	<input type="text"/>	<input type="text"/>
8. Golf	<input type="text"/>	<input type="text"/>	<input type="text"/>
9. Other facilities	<input type="text"/>	<input type="text"/>	<input type="text"/>

☐ Tick if scope for enhancement**Evidence of informal recreational use**

10. What evidence of informal recreation was apparent at the time of the audit?

- ☐ a. Walking / dog walking
 ☒ d. Sitting / relaxing
 ☐ g. Skateboarding
☐ b. Children's play
 ☐ e. Desire lines
 ☐ h. Cycling
☐ c. Teenagers 'hanging out'
 ☐ f. Horse riding

i. Other: j: Overall provision for informal recreation (score 1-3): ☐ Tick if scope for enhancement**Basic amenities / site furniture provision**

	Score (1-3)		Score (1-3)
<input type="checkbox"/> 27. Operational toilets	<input type="text"/>	<input type="checkbox"/> 35. Dog bins	<input type="text"/>
<input type="checkbox"/> 28. Disabled toilets	<input type="text"/>	<input type="checkbox"/> 36. Seating	<input type="text"/>
<input type="checkbox"/> 29. Staff office	<input type="text"/>	<input type="checkbox"/> 37. Nature trail	<input type="text"/>
<input type="checkbox"/> 30. Onsite car parking	<input type="text"/>	<input type="checkbox"/> 38. Trim trail	<input type="text"/>
<input type="checkbox"/> 31. Offsite car parking	<input type="text"/>	<input type="checkbox"/> 39. Drinking water fountain	<input type="text"/>
<input type="checkbox"/> 32. Cafe	<input type="text"/>	<input type="checkbox"/> 40. Lifebelts	<input type="text"/>
<input type="checkbox"/> 33. Community centre	<input type="text"/>	<input type="checkbox"/> 41. Public telephone	<input type="text"/>
<input type="checkbox"/> 34. Litter bins	<input type="text"/>	<input type="checkbox"/> 42. Cycle parking	<input type="text"/>

43. Other basic amenities: ☐ Tick if scope for enhancement

Site ID:

182

Site Name:

Parkview Road/New Eltham Allotments

Typology:

Allotments

Section E - Multi-Functionality

Functions	Existing	Potential
1. Water attenuation	<input type="checkbox"/>	<input type="checkbox"/>
2. Reduce air pollution	<input type="checkbox"/>	<input type="checkbox"/>
3. Reduce noise pollution	<input type="checkbox"/>	<input type="checkbox"/>
4. Biodiversity/wildlife enhancement	<input type="checkbox"/>	<input checked="" type="checkbox"/>
5. Cultural heritage	<input type="checkbox"/>	<input type="checkbox"/>
6. Visual enhancement	<input type="checkbox"/>	<input type="checkbox"/>
7. Space for people/informal recreation	<input type="checkbox"/>	<input type="checkbox"/>
8. Play	<input type="checkbox"/>	<input type="checkbox"/>
9. Food growing	<input checked="" type="checkbox"/>	<input type="checkbox"/>
10. Separation function	<input type="checkbox"/>	<input type="checkbox"/>

Recommended for SINC designation

☐ +2

Comments

SINC's coincident with the open space

Site Number:

GrL05

Subsection:

RT25

Name:

Southwood Recreation Ground, New Eltham

MOL coincident with the open space

MOL ID:

MOL66

MOL ID:

MOL66

Site ID: 183 Site Name: Peninsula Riverside Walkway

Typology: Green corridor

Section A - Survey Information

Overall Quality Score - 73

Overall Value Score - 55

Date of audit: 14/04/2016

Time spent surveying: 20 minutes

Surveyor: MG

Survey site access: Whole site



Questions that contribute to the Quality score are in green

Questions that contribute to the Value score are in Yellow

Section A - Site Information

Quality Score - 0

Value Score - 9

Site ID: 183 Typology: Green corridor

Site name: Peninsula Riverside Walkway

Area (Ha): 0.97

Easting: 539857

Northing: 179534

Baseline Assessment - Planning Designations

National (Statutory) - Score of 3 if present

- ☐ Listed building
- ☐ Scheduled Monument
- ☐ Site of Special Scientific Interest (SSSI)
- ☐ National Nature Reserve (NNR)
- ☐ Green Belt
- ☐ AONB
- ☐ SPA

- ☐ SAC
- ☐ Ramsar
- ☐ World Heritage Site (and buffer)

National (Non-statutory) - Score of 3 if present

- ☐ EH Register of Historic Parks and Gardens
- ☒ Sustrans Cycle Routes
- ☒ Within a Flood Risk Zone

Site ID: 183 Site Name: Peninsula Riverside Walkway

Typology: Green corridor

Regional - Score of 2 if present

- ☒ Site of Importance for Nature Conservation (SINC)
- ☐ MOL
- ☐ Green Chain
- ☐ Regionally Important Geological and Geomorphological Site

Local - Score of 1 if present

- ☐ Conservation Area
- ☐ Local Nature Reserve
- ☒ Riverside Walk
- ☐ Community Open Space
- ☐ Area of Special Character
- ☐ Historic Landscape

Section A - Baseline Assessment - Community Involvement

- ☐ Is there a 'Friends of' group for this site? (+1)

Name of group:

- ☐ Is there a programme of activities / events that take place at the site? (+1)

If so, score the quality of the events programme (0-5):

0

Section A - Baseline Assessment - Management

- ☐ Is there a full-time staff presence on site? (+1)
- ☐ Has the site achieved a Green Flag award? (+1)
- ☐ Has the site achieved a Green Pennant award? (+1)
- ☐ Has the site achieved a Green Heritage award? (+1)

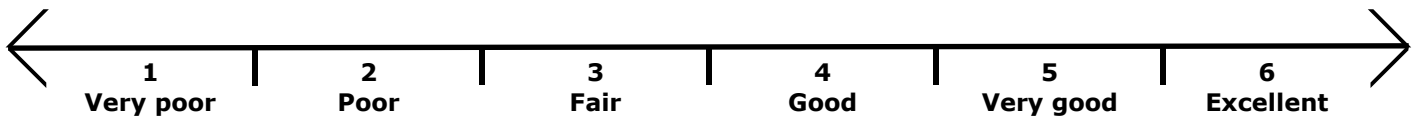
Site ID: 183 Site Name: Peninsula Riverside Walkway

Typology: Green corridor

Section B - Field Assessment

Quality Score - 62

Value Score - 29



A: Welcoming place

1. Welcoming:
2. Good and safe access:
3. Signage:
4. Equal access for all:
5. Site access:

B: Healthy, safe and secure

6. Safe equipment and facilities:
7. Personal security in open space:
8. Dog fouling:
9. Appropriate provision of facilities:
10. Quality of facilities:

C: Clean and well maintained

11. Litter and waste management:
12. Grounds maintenance and horticulture:
13. Building and infrastructure maintenance:

D: Sustainability

14. Environmental sustainability:
15. Waste minimisation:
16. Arboriculture and woodland management:

E: Conservation and heritage

17. Conservation of natural features, wild fauna and flora:
18. Conservation of landscape features:
19. Conservation of buildings and structures:
20. Structural townscape role:

F: Community involvement

21. Community involvement in management and development:
22. Appropriate provision for community:

G: Marketing

23. Marketing and promotion:
24. Provision of appropriate information:
25. Provision of appropriate educational / information:

H: Comments

Site ID: 183 Site Name: Peninsula Riverside Walkway

Typology: Green corridor

Section C - Play Provision

Quality Score - 3

Value Score - 11

1. If a play area is within site, please note type (if known): Local playable space

2. Is there play equipment on site? ☒

If so;

3. How many separate items of equipment? 3 +1 Per item

4. Which age groups are catered for? (+1 each)

☒ A. Under 5 years

☒ B. 5 to 11 years

☐ C. Over 11 years

5. Which play activities are provided for? (+1 each)

☒ A. Balancing

☒ E. Social Play

☒ I. Viewing

☐ B. Rocking

☐ F. Swinging

☐ J. Counting

☒ C. Climbing / Agility

☒ G. Rotating

☐ K. Touching

☐ D. Sliding

☐ H. Jumping

6. Is there impact absorbant surfacing around the equipment? ☒ +1

7. Is the play area fenced off from the rest of the open space? ☐ +1

If so;

8. Are there benches within the enclosure? ☐ +1

9. Are there litter bins within the enclosure? ☐ +1

10. Are gates outward opening? ☐ +1

11. Are gates self closing? ☐ +1

12. Is there a play area notice at the entrance stating dog free, children only and emergency contacts? ☐ +1

13. Is there space within the enclosure, separate from the equipped area, for informal play/ general? ☐ +1

14. Overall condition of play equipment (Score 1-3)

3

15. Is there other provision for play on site? ☐

16. If so, what? (Note condition for each feature, score 1-5)

A. MUGA

B. Interactive water play feature

C. Rebound wall

D. Skateboarding ramps

E. Youth shelter

F. Other

G. Overall condition of other play provision

17. Tick if scope for enhancement? ☒

Site ID: 183 Site Name: Peninsula Riverside Walkway

Typology: Green corridor

Section D - Active Recreation / Sport Provision

Quality Score - 8

Value Score - 6

☐ Is this part of the site accessible?

Note the number and condition score for each type of facility present on the site (score 1 - 3)

	No.	Score	Details (e.g. pitch surface)
1. Athletics track	<input type="text"/>	<input type="text"/>	<input type="text"/>
2. Football pitch (full size)	<input type="text"/>	<input type="text"/>	<input type="text"/>
3. Football pitch (junior)	<input type="text"/>	<input type="text"/>	<input type="text"/>
4. Rugby pitch	<input type="text"/>	<input type="text"/>	<input type="text"/>
5. Cricket pitch	<input type="text"/>	<input type="text"/>	<input type="text"/>
6. Outdoor bowls	<input type="text"/>	<input type="text"/>	<input type="text"/>
7. Other pitch	<input type="text"/>	<input type="text"/>	<input type="text"/>
8. Golf	<input type="text"/>	<input type="text"/>	<input type="text"/>
9. Other facilities	<input type="text"/>	<input type="text"/>	<input type="text"/>

☐ Tick if scope for enhancement

Evidence of informal recreational use

10. What evidence of informal recreation was apparent at the time of the audit?

- | | | |
|--|---|--|
| <input checked="" type="checkbox"/> a. Walking / dog walking | <input checked="" type="checkbox"/> d. Sitting / relaxing | <input type="checkbox"/> g. Skateboarding |
| <input checked="" type="checkbox"/> b. Children's play | <input type="checkbox"/> e. Desire lines | <input checked="" type="checkbox"/> h. Cycling |
| <input type="checkbox"/> c. Teenagers 'hanging out' | <input type="checkbox"/> f. Horse riding | |

i. Other:

j: Overall provision for informal recreation (score 1-3):

☐ Tick if scope for enhancement

Basic amenities / site furniture provision

	Score (1-3)		Score (1-3)
<input type="checkbox"/> 27. Operational toilets	<input type="text"/>	<input type="checkbox"/> 35. Dog bins	<input type="text"/>
<input type="checkbox"/> 28. Disabled toilets	<input type="text"/>	<input checked="" type="checkbox"/> 36. Seating	<input type="text" value="3"/>
<input type="checkbox"/> 29. Staff office	<input type="text"/>	<input type="checkbox"/> 37. Nature trail	<input type="text"/>
<input type="checkbox"/> 30. Onsite car parking	<input type="text"/>	<input type="checkbox"/> 38. Trim trail	<input type="text"/>
<input type="checkbox"/> 31. Offsite car parking	<input type="text"/>	<input type="checkbox"/> 39. Drinking water fountain	<input type="text"/>
<input type="checkbox"/> 32. Cafe	<input type="text"/>	<input type="checkbox"/> 40. Lifebelts	<input type="text"/>
<input type="checkbox"/> 33. Community centre	<input type="text"/>	<input type="checkbox"/> 41. Public telephone	<input type="text"/>
<input checked="" type="checkbox"/> 34. Litter bins	<input type="text" value="3"/>	<input type="checkbox"/> 42. Cycle parking	<input type="text"/>

43. Other basic amenities:

☒ Tick if scope for enhancement

Site ID:

183

Site Name:

Peninsula Riverside Walkway

Typology:

Green corridor

Section E - Multi-Functionality

Functions	Existing	Potential
1. Water attenuation	<input type="checkbox"/>	<input type="checkbox"/>
2. Reduce air pollution	<input type="checkbox"/>	<input type="checkbox"/>
3. Reduce noise pollution	<input type="checkbox"/>	<input type="checkbox"/>
4. Biodiversity/wildlife enhancement	<input type="checkbox"/>	<input type="checkbox"/>
5. Cultural heritage	<input type="checkbox"/>	<input type="checkbox"/>
6. Visual enhancement	<input type="checkbox"/>	<input type="checkbox"/>
7. Space for people/informal recreation	<input type="checkbox"/>	<input type="checkbox"/>
8. Play	<input type="checkbox"/>	<input type="checkbox"/>
9. Food growing	<input type="checkbox"/>	<input type="checkbox"/>
10. Separation function	<input type="checkbox"/>	<input type="checkbox"/>

Recommended for SINC designation

☐ +2

Comments

SINC

Site Number:

M031

Subsection:

CG4

Name:

The River Thames and tidal tributaries

MOL

MOL ID:

MOL38

MOL ID:

MOL38

Site ID: 184 Site Name: Pettman Crescent

Typology: Amenity greenspace

Section A - Survey Information

Overall Quality Score - 47

Overall Value Score - 28

Date of audit: 13/04/2016

Time spent surveying: 15 minutes

Surveyor: TB

Survey site access: Whole site



Questions that contribute to the Quality score are in green

Questions that contribute to the Value score are in Yellow

Section A - Site Information

Quality Score - 0

Value Score - 4

Site ID: 184

Typology: Amenity greenspace

Site name: Pettman Crescent

Area (Ha): 0.55

Easting: 544946

Northing: 179106

Baseline Assessment - Planning Designations

National (Statutory) - Score of 3 if present

- ☐ Listed building
- ☐ Scheduled Monument
- ☐ Site of Special Scientific Interest (SSSI)
- ☐ National Nature Reserve (NNR)
- ☐ Green Belt
- ☐ AONB
- ☐ SPA

- ☐ SAC
- ☐ Ramsar
- ☐ World Heritage Site (and buffer)

National (Non-statutory) - Score of 3 if present

- ☐ EH Register of Historic Parks and Gardens
- ☐ Sustrans Cycle Routes
- ☒ Within a Flood Risk Zone

Site ID: 184 Site Name: Pettman Crescent

Typology: Amenity greenspace

Regional - Score of 2 if present

- ☐ Site of Importance for Nature Conservation (SINC)
- ☐ MOL
- ☐ Green Chain
- ☐ Regionally Important Geological and Geomorphological Site

Local - Score of 1 if present

- ☐ Conservation Area
- ☐ Local Nature Reserve
- ☐ Riverside Walk
- ☒ Community Open Space
- ☐ Area of Special Character
- ☐ Historic Landscape

Section A - Baseline Assessment - Community Involvement

- ☐ Is there a 'Friends of' group for this site? (+1)

Name of group:

- ☐ Is there a programme of activities / events that take place at the site? (+1)

If so, score the quality of the events programme (0-5):

0

Section A - Baseline Assessment - Management

- ☐ Is there a full-time staff presence on site? (+1)
- ☐ Has the site achieved a Green Flag award? (+1)
- ☐ Has the site achieved a Green Pennant award? (+1)
- ☐ Has the site achieved a Green Heritage award? (+1)

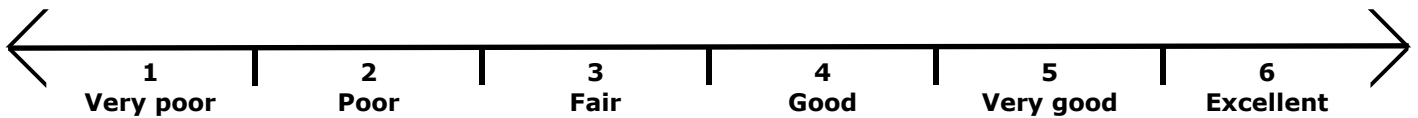
Site ID: 184 Site Name: Pettman Crescent

Typology: Amenity greenspace

Section B - Field Assessment

Quality Score - 45

Value Score - 21



A: Welcoming place

1. Welcoming:
2. Good and safe access:
3. Signage:
4. Equal access for all:
5. Site access:

B: Healthy, safe and secure

6. Safe equipment and facilities:
7. Personal security in open space:
8. Dog fouling:
9. Appropriate provision of facilities:
10. Quality of facilities:

C: Clean and well maintained

11. Litter and waste management:
12. Grounds maintenance and horticulture:
13. Building and infrastructure maintenance:

D: Sustainability

14. Environmental sustainability:
15. Waste minimisation:
16. Arboriculture and woodland management:

E: Conservation and heritage

17. Conservation of natural features, wild fauna and flora:
18. Conservation of landscape features:
19. Conservation of buildings and structures:
20. Structural townscape role:

F: Community involvement

21. Community involvement in management and development:
22. Appropriate provision for community:

G: Marketing

23. Marketing and promotion:
24. Provision of appropriate information:
25. Provision of appropriate educational / information:

H: Comments

Site ID: 184 Site Name: Pettman Crescent

Typology: Amenity greenspace

Section C - Play Provision

Quality Score - 0

Value Score - 0

1. If a play area is within site, please note type (if known):

2. Is there play equipment on site? ☐

If so;

3. How many separate items of equipment?

+1 Per item

4. Which age groups are catered for? (+1 each)

☐ A. Under 5 years

☐ B. 5 to 11 years

☐ C. Over 11 years

5. Which play activities are provided for? (+1 each)

☐ A. Balancing

☐ E. Social Play

☐ I. Viewing

☐ B. Rocking

☐ F. Swinging

☐ J. Counting

☐ C. Climbing / Agility

☐ G. Rotating

☐ K. Touching

☐ D. Sliding

☐ H. Jumping

6. Is there impact absorbant surfacing around the equipment?

☐ +1

7. Is the play area fenced off from the rest of the open space?

☐ +1

If so;

8. Are there benches within the enclosure?

☐ +1

9. Are there litter bins within the enclosure?

☐ +1

10. Are gates outward opening?

☐ +1

11. Are gates self closing?

☐ +1

12. Is there a play area notice at the entrance stating dog free, children only and emergency contacts?

☐ +1

13. Is there space within the enclosure, separate from the equipped area, for informal play/ general?

☐ +1

14. Overall condition of play equipment (Score 1-3)

15. Is there other provision for play on site? ☐

16. If so, what? (Note condition for each feature, score 1-5)

A. MUGA

B. Interactive water play feature

C. Rebound wall

D. Skateboarding ramps

E. Youth shelter

F. Other

G. Overall condition of other play provision

17. Tick if scope for enhancement? ☒

Site ID: 184 Site Name: Pettman Crescent

Typology: Amenity greenspace

Section D - Active Recreation / Sport Provision

Quality Score - 2

Value Score - 3

☐ Is this part of the site accessible?

Note the number and condition score for each type of facility present on the site (score 1 - 3)

	No.	Score	Details (e.g. pitch surface)
1. Athletics track	<input type="text"/>	<input type="text"/>	<input type="text"/>
2. Football pitch (full size)	<input type="text"/>	<input type="text"/>	<input type="text"/>
3. Football pitch (junior)	<input type="text"/>	<input type="text"/>	<input type="text"/>
4. Rugby pitch	<input type="text"/>	<input type="text"/>	<input type="text"/>
5. Cricket pitch	<input type="text"/>	<input type="text"/>	<input type="text"/>
6. Outdoor bowls	<input type="text"/>	<input type="text"/>	<input type="text"/>
7. Other pitch	<input type="text"/>	<input type="text"/>	<input type="text"/>
8. Golf	<input type="text"/>	<input type="text"/>	<input type="text"/>
9. Other facilities	<input type="text"/>	<input type="text"/>	<input type="text"/>

☐ Tick if scope for enhancement

Evidence of informal recreational use

10. What evidence of informal recreation was apparent at the time of the audit?

- | | | |
|--|---|--|
| <input checked="" type="checkbox"/> a. Walking / dog walking | <input type="checkbox"/> d. Sitting / relaxing | <input type="checkbox"/> g. Skateboarding |
| <input type="checkbox"/> b. Children's play | <input checked="" type="checkbox"/> e. Desire lines | <input checked="" type="checkbox"/> h. Cycling |
| <input type="checkbox"/> c. Teenagers 'hanging out' | <input type="checkbox"/> f. Horse riding | |

i. Other:

j: Overall provision for informal recreation (score 1-3):

☐ Tick if scope for enhancement

Basic amenities / site furniture provision

	Score (1-3)		Score (1-3)
<input type="checkbox"/> 27. Operational toilets	<input type="text"/>	<input type="checkbox"/> 35. Dog bins	<input type="text"/>
<input type="checkbox"/> 28. Disabled toilets	<input type="text"/>	<input type="checkbox"/> 36. Seating	<input type="text"/>
<input type="checkbox"/> 29. Staff office	<input type="text"/>	<input type="checkbox"/> 37. Nature trail	<input type="text"/>
<input type="checkbox"/> 30. Onsite car parking	<input type="text"/>	<input type="checkbox"/> 38. Trim trail	<input type="text"/>
<input type="checkbox"/> 31. Offsite car parking	<input type="text"/>	<input type="checkbox"/> 39. Drinking water fountain	<input type="text"/>
<input type="checkbox"/> 32. Cafe	<input type="text"/>	<input type="checkbox"/> 40. Lifebelts	<input type="text"/>
<input type="checkbox"/> 33. Community centre	<input type="text"/>	<input type="checkbox"/> 41. Public telephone	<input type="text"/>
<input type="checkbox"/> 34. Litter bins	<input type="text"/>	<input type="checkbox"/> 42. Cycle parking	<input type="text"/>

43. Other basic amenities:

☐ Tick if scope for enhancement

Section E - Multi-Functionality

Functions	Existing	Potential
1. Water attenuation	<input type="checkbox"/>	<input type="checkbox"/>
2. Reduce air pollution	<input type="checkbox"/>	<input type="checkbox"/>
3. Reduce noise pollution	<input type="checkbox"/>	<input checked="" type="checkbox"/>
4. Biodiversity/wildlife enhancement	<input type="checkbox"/>	<input checked="" type="checkbox"/>
5. Cultural heritage	<input type="checkbox"/>	<input type="checkbox"/>
6. Visual enhancement	<input checked="" type="checkbox"/>	<input checked="" type="checkbox"/>
7. Space for people/informal recreation	<input type="checkbox"/>	<input type="checkbox"/>
8. Play	<input type="checkbox"/>	<input type="checkbox"/>
9. Food growing	<input type="checkbox"/>	<input type="checkbox"/>
10. Separation function	<input type="checkbox"/>	<input checked="" type="checkbox"/>
Recommended for SINC designation		<input type="checkbox"/> +2

Comments

MOL coincident with the open space

Site ID: 185 Site Name: Pippenhall Allotments

Typology: Allotments

Section A - Survey Information

Overall Quality Score - 50

Overall Value Score - 35

Date of audit: 26/05/2016

Time spent surveying: 10 mins

Surveyor: TB

Survey site access: No access



Questions that contribute to the Quality score are in green

Questions that contribute to the Value score are in Yellow

Section A - Site Information

Quality Score - 0

Value Score - 5

Site ID: 185

Typology: Allotments

Site name: Pippenhall Allotments

Area (Ha): 1.86

Easting: 543983

Northing: 174473

Baseline Assessment - Planning Designations

National (Statutory) - Score of 3 if present

- ☐ Listed building
- ☐ Scheduled Monument
- ☐ Site of Special Scientific Interest (SSSI)
- ☐ National Nature Reserve (NNR)
- ☐ Green Belt
- ☐ AONB
- ☐ SPA

- ☐ SAC
- ☐ Ramsar
- ☐ World Heritage Site (and buffer)

National (Non-statutory) - Score of 3 if present

- ☐ EH Register of Historic Parks and Gardens
- ☐ Sustrans Cycle Routes
- ☐ Within a Flood Risk Zone

Site ID: 185 Site Name: Pippenhall Allotments

Typology: Allotments

Regional - Score of 2 if present

- ☐ Site of Importance for Nature Conservation (SINC)
- ☒ MOL
- ☒ Green Chain
- ☐ Regionally Important Geological and Geomorphological Site

Local - Score of 1 if present

- ☐ Conservation Area
- ☐ Local Nature Reserve
- ☐ Riverside Walk
- ☐ Community Open Space
- ☒ Area of Special Character
- ☐ Historic Landscape

Section A - Baseline Assessment - Community Involvement

- ☐ Is there a 'Friends of' group for this site? (+1)

Name of group:

- ☐ Is there a programme of activities / events that take place at the site? (+1)

If so, score the quality of the events programme (0-5):

0

Section A - Baseline Assessment - Management

- ☐ Is there a full-time staff presence on site? (+1)
- ☐ Has the site achieved a Green Flag award? (+1)
- ☐ Has the site achieved a Green Pennant award? (+1)
- ☐ Has the site achieved a Green Heritage award? (+1)

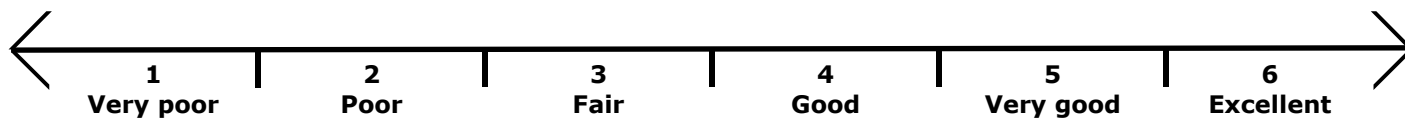
Site ID: 185 Site Name: Pippenhall Allotments

Typology: Allotments

Section B - Field Assessment

Quality Score - 48

Value Score - 29



A: Welcoming place

1. Welcoming:
2. Good and safe access:
3. Signage:
4. Equal access for all:
5. Site access:

B: Healthy, safe and secure

6. Safe equipment and facilities:
7. Personal security in open space:
8. Dog fouling:
9. Appropriate provision of facilities:
10. Quality of facilities:

C: Clean and well maintained

11. Litter and waste management:
12. Grounds maintenance and horticulture:
13. Building and infrastructure maintenance:

D: Sustainability

14. Environmental sustainability:
15. Waste minimisation:
16. Arboriculture and woodland management:

E: Conservation and heritage

17. Conservation of natural features, wild fauna and flora:
18. Conservation of landscape features:
19. Conservation of buildings and structures:
20. Structural townscape role:

F: Community involvement

21. Community involvement in management and development:
22. Appropriate provision for community:

G: Marketing

23. Marketing and promotion:
24. Provision of appropriate information:
25. Provision of appropriate educational / information:

H: Comments

Allotment with no public access.

Site ID: 185 Site Name: Pippenhall Allotments

Typology: Allotments

Section C - Play Provision

Quality Score - 0

Value Score - 0

1. If a play area is within site, please note type (if known):

2. Is there play equipment on site? ☐

If so;

3. How many separate items of equipment?

+1 Per item

4. Which age groups are catered for? (+1 each)

☐ A. Under 5 years

☐ B. 5 to 11 years

☐ C. Over 11 years

5. Which play activities are provided for? (+1 each)

☐ A. Balancing

☐ E. Social Play

☐ I. Viewing

☐ B. Rocking

☐ F. Swinging

☐ J. Counting

☐ C. Climbing / Agility

☐ G. Rotating

☐ K. Touching

☐ D. Sliding

☐ H. Jumping

6. Is there impact absorbant surfacing around the equipment?

☐ +1

7. Is the play area fenced off from the rest of the open space?

☐ +1

If so;

8. Are there benches within the enclosure?

☐ +1

9. Are there litter bins within the enclosure?

☐ +1

10. Are gates outward opening?

☐ +1

11. Are gates self closing?

☐ +1

12. Is there a play area notice at the entrance stating dog free, children only and emergency contacts?

☐ +1

13. Is there space within the enclosure, separate from the equipped area, for informal play/ general?

☐ +1

14. Overall condition of play equipment (Score 1-3)

15. Is there other provision for play on site? ☐

16. If so, what? (Note condition for each feature, score 1-5)

A. MUGA

B. Interactive water play feature

C. Rebound wall

D. Skateboarding ramps

E. Youth shelter

F. Other

G. Overall condition of other play provision

17. Tick if scope for enhancement? ☐

Site ID: 185 Site Name: Pippenhall Allotments

Typology: Allotments

Section D - Active Recreation / Sport Provision

Quality Score - 2

Value Score - 1

☐ Is this part of the site accessible?

Note the number and condition score for each type of facility present on the site (score 1 - 3)

	No.	Score	Details (e.g. pitch surface)
1. Athletics track	<input type="text"/>	<input type="text"/>	<input type="text"/>
2. Football pitch (full size)	<input type="text"/>	<input type="text"/>	<input type="text"/>
3. Football pitch (junior)	<input type="text"/>	<input type="text"/>	<input type="text"/>
4. Rugby pitch	<input type="text"/>	<input type="text"/>	<input type="text"/>
5. Cricket pitch	<input type="text"/>	<input type="text"/>	<input type="text"/>
6. Outdoor bowls	<input type="text"/>	<input type="text"/>	<input type="text"/>
7. Other pitch	<input type="text"/>	<input type="text"/>	<input type="text"/>
8. Golf	<input type="text"/>	<input type="text"/>	<input type="text"/>
9. Other facilities	<input type="text"/>	<input type="text"/>	<input type="text"/>

☐ Tick if scope for enhancement

Evidence of informal recreational use

10. What evidence of informal recreation was apparent at the time of the audit?

- | | | |
|---|---|---|
| <input type="checkbox"/> a. Walking / dog walking | <input checked="" type="checkbox"/> d. Sitting / relaxing | <input type="checkbox"/> g. Skateboarding |
| <input type="checkbox"/> b. Children's play | <input type="checkbox"/> e. Desire lines | <input type="checkbox"/> h. Cycling |
| <input type="checkbox"/> c. Teenagers 'hanging out' | <input type="checkbox"/> f. Horse riding | |

i. Other:

j: Overall provision for informal recreation (score 1-3):

☐ Tick if scope for enhancement

Basic amenities / site furniture provision

	Score (1-3)		Score (1-3)
<input type="checkbox"/> 27. Operational toilets	<input type="text"/>	<input type="checkbox"/> 35. Dog bins	<input type="text"/>
<input type="checkbox"/> 28. Disabled toilets	<input type="text"/>	<input type="checkbox"/> 36. Seating	<input type="text"/>
<input type="checkbox"/> 29. Staff office	<input type="text"/>	<input type="checkbox"/> 37. Nature trail	<input type="text"/>
<input type="checkbox"/> 30. Onsite car parking	<input type="text"/>	<input type="checkbox"/> 38. Trim trail	<input type="text"/>
<input type="checkbox"/> 31. Offsite car parking	<input type="text"/>	<input type="checkbox"/> 39. Drinking water fountain	<input type="text"/>
<input type="checkbox"/> 32. Cafe	<input type="text"/>	<input type="checkbox"/> 40. Lifebelts	<input type="text"/>
<input type="checkbox"/> 33. Community centre	<input type="text"/>	<input type="checkbox"/> 41. Public telephone	<input type="text"/>
<input type="checkbox"/> 34. Litter bins	<input type="text"/>	<input type="checkbox"/> 42. Cycle parking	<input type="text"/>

43. Other basic amenities:

☐ Tick if scope for enhancement

Section E - Multi-Functionality

Functions	Existing	Potential
1. Water attenuation	<input type="checkbox"/>	<input type="checkbox"/>
2. Reduce air pollution	<input type="checkbox"/>	<input type="checkbox"/>
3. Reduce noise pollution	<input type="checkbox"/>	<input type="checkbox"/>
4. Biodiversity/wildlife enhancement	<input type="checkbox"/>	<input checked="" type="checkbox"/>
5. Cultural heritage	<input type="checkbox"/>	<input type="checkbox"/>
6. Visual enhancement	<input type="checkbox"/>	<input type="checkbox"/>
7. Space for people/informal recreation	<input type="checkbox"/>	<input type="checkbox"/>
8. Play	<input type="checkbox"/>	<input type="checkbox"/>
9. Food growing	<input checked="" type="checkbox"/>	<input type="checkbox"/>
10. Separation function	<input type="checkbox"/>	<input type="checkbox"/>
Recommended for SINC designation <input type="checkbox"/> +2		

Comments

MOL coincident with the open space

MOL ID:

MOL64

MOL ID:

MOL64

Site ID: 186 Site Name: Pippenhall Meadows

Typology: Agricultural land

Section A - Survey Information

Overall Quality Score - 57

Overall Value Score - 33

Date of audit: 12/04/2016

Time spent surveying: 20

Surveyor: RT

Survey site access: Part site



Questions that contribute to the Quality score are in green

Questions that contribute to the Value score are in Yellow

Section A - Site Information

Quality Score - 1

Value Score - 10

Site ID: 186

Typology: Agricultural land

Site name: Pippenhall Meadows

Area (Ha): 6.12

Easting: 543844

Northing: 174424

Baseline Assessment - Planning Designations

National (Statutory) - Score of 3 if present

- ☐ Listed building
- ☐ Scheduled Monument
- ☐ Site of Special Scientific Interest (SSSI)
- ☐ National Nature Reserve (NNR)
- ☐ Green Belt
- ☐ AONB
- ☐ SPA

- ☐ SAC
- ☐ Ramsar
- ☐ World Heritage Site (and buffer)

National (Non-statutory) - Score of 3 if present

- ☐ EH Register of Historic Parks and Gardens
- ☐ Sustrans Cycle Routes
- ☒ Within a Flood Risk Zone

Site ID: 186 Site Name: Pippenhall Meadows

Typology: Agricultural land

Regional - Score of 2 if present

- ☒ Site of Importance for Nature Conservation (SINC)
- ☒ MOL
- ☒ Green Chain
- ☐ Regionally Important Geological and Geomorphological Site

Local - Score of 1 if present

- ☐ Conservation Area
- ☐ Local Nature Reserve
- ☐ Riverside Walk
- ☐ Community Open Space
- ☒ Area of Special Character
- ☐ Historic Landscape

Section A - Baseline Assessment - Community Involvement

- ☐ Is there a 'Friends of' group for this site? (+1)

Name of group:

- ☐ Is there a programme of activities / events that take place at the site? (+1)

If so, score the quality of the events programme (0-5):

0

Section A - Baseline Assessment - Management

- ☒ Is there a full-time staff presence on site? (+1)
- ☐ Has the site achieved a Green Flag award? (+1)
- ☐ Has the site achieved a Green Pennant award? (+1)
- ☐ Has the site achieved a Green Heritage award? (+1)

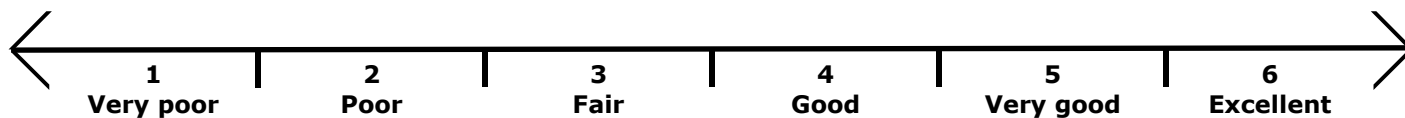
Site ID: 186 Site Name: Pippenhall Meadows

Typology: Agricultural land

Section B - Field Assessment

Quality Score - 48

Value Score - 17



A: Welcoming place

1. Welcoming:
2. Good and safe access:
3. Signage:
4. Equal access for all:
5. Site access:

B: Healthy, safe and secure

6. Safe equipment and facilities:
7. Personal security in open space:
8. Dog fouling:
9. Appropriate provision of facilities:
10. Quality of facilities:

C: Clean and well maintained

11. Litter and waste management:
12. Grounds maintenance and horticulture:
13. Building and infrastructure maintenance:

D: Sustainability

14. Environmental sustainability:
15. Waste minimisation:
16. Arboriculture and woodland management:

E: Conservation and heritage

17. Conservation of natural features, wild fauna and flora:
18. Conservation of landscape features:
19. Conservation of buildings and structures:
20. Structural townscape role:

F: Community involvement

21. Community involvement in management and development:
22. Appropriate provision for community:

G: Marketing

23. Marketing and promotion:
24. Provision of appropriate information:
25. Provision of appropriate educational / information:

H: Comments

Mixture of horse paddocks and public space. Part freely accessible, part restricted access.

Site ID: 186 Site Name: Pippenhall Meadows

Typology: Agricultural land

Section C - Play Provision

Quality Score - 0

Value Score - 0

1. If a play area is within site, please note type (if known):

2. Is there play equipment on site? ☐

If so;

3. How many separate items of equipment?

+1 Per item

4. Which age groups are catered for? (+1 each)

☐ A. Under 5 years

☐ B. 5 to 11 years

☐ C. Over 11 years

5. Which play activities are provided for? (+1 each)

☐ A. Balancing

☐ E. Social Play

☐ I. Viewing

☐ B. Rocking

☐ F. Swinging

☐ J. Counting

☐ C. Climbing / Agility

☐ G. Rotating

☐ K. Touching

☐ D. Sliding

☐ H. Jumping

6. Is there impact absorbant surfacing around the equipment?

☐ +1

7. Is the play area fenced off from the rest of the open space?

☐ +1

If so;

8. Are there benches within the enclosure?

☐ +1

9. Are there litter bins within the enclosure?

☐ +1

10. Are gates outward opening?

☐ +1

11. Are gates self closing?

☐ +1

12. Is there a play area notice at the entrance stating dog free, children only and emergency contacts?

☐ +1

13. Is there space within the enclosure, separate from the equipped area, for informal play/ general?

☐ +1

14. Overall condition of play equipment (Score 1-3)

15. Is there other provision for play on site? ☐

16. If so, what? (Note condition for each feature, score 1-5)

A. MUGA

B. Interactive water play feature

C. Rebound wall

D. Skateboarding ramps

E. Youth shelter

F. Other

G. Overall condition of other play provision

17. Tick if scope for enhancement? ☐

Site ID: 186 Site Name: Pippenhall Meadows

Typology: Agricultural land

Section D - Active Recreation / Sport Provision

Quality Score - 8

Value Score - 6

☐ Is this part of the site accessible?

Note the number and condition score for each type of facility present on the site (score 1 - 3)

	No.	Score	Details (e.g. pitch surface)
1. Athletics track	<input type="text"/>	<input type="text"/>	<input type="text"/>
2. Football pitch (full size)	<input type="text"/>	<input type="text"/>	<input type="text"/>
3. Football pitch (junior)	<input type="text"/>	<input type="text"/>	<input type="text"/>
4. Rugby pitch	<input type="text"/>	<input type="text"/>	<input type="text"/>
5. Cricket pitch	<input type="text"/>	<input type="text"/>	<input type="text"/>
6. Outdoor bowls	<input type="text"/>	<input type="text"/>	<input type="text"/>
7. Other pitch	<input type="text"/>	<input type="text"/>	<input type="text"/>
8. Golf	<input type="text"/>	<input type="text"/>	<input type="text"/>
9. Other facilities	<input type="text"/>	<input type="text"/>	<input type="text"/>

☐ Tick if scope for enhancement

Evidence of informal recreational use

10. What evidence of informal recreation was apparent at the time of the audit?

- | | | |
|--|---|---|
| <input checked="" type="checkbox"/> a. Walking / dog walking | <input checked="" type="checkbox"/> d. Sitting / relaxing | <input type="checkbox"/> g. Skateboarding |
| <input type="checkbox"/> b. Children's play | <input checked="" type="checkbox"/> e. Desire lines | <input type="checkbox"/> h. Cycling |
| <input type="checkbox"/> c. Teenagers 'hanging out' | <input type="checkbox"/> f. Horse riding | |

i. Other:

j: Overall provision for informal recreation (score 1-3):

☒ Tick if scope for enhancement

Basic amenities / site furniture provision

	Score (1-3)		Score (1-3)
<input type="checkbox"/> 27. Operational toilets	<input type="text"/>	<input checked="" type="checkbox"/> 35. Dog bins	<input type="text" value="2"/>
<input type="checkbox"/> 28. Disabled toilets	<input type="text"/>	<input checked="" type="checkbox"/> 36. Seating	<input type="text" value="2"/>
<input type="checkbox"/> 29. Staff office	<input type="text"/>	<input type="checkbox"/> 37. Nature trail	<input type="text"/>
<input type="checkbox"/> 30. Onsite car parking	<input type="text"/>	<input type="checkbox"/> 38. Trim trail	<input type="text"/>
<input checked="" type="checkbox"/> 31. Offsite car parking	<input type="text" value="2"/>	<input type="checkbox"/> 39. Drinking water fountain	<input type="text"/>
<input type="checkbox"/> 32. Cafe	<input type="text"/>	<input type="checkbox"/> 40. Lifebelts	<input type="text"/>
<input type="checkbox"/> 33. Community centre	<input type="text"/>	<input type="checkbox"/> 41. Public telephone	<input type="text"/>
<input type="checkbox"/> 34. Litter bins	<input type="text"/>	<input type="checkbox"/> 42. Cycle parking	<input type="text"/>

43. Other basic amenities:

☒ Tick if scope for enhancement

Site ID:

186

Site Name:

Pippenhall Meadows

Typology:

Agricultural land

Section E - Multi-Functionality

Functions	Existing	Potential
1. Water attenuation	<input checked="" type="checkbox"/>	<input type="checkbox"/>
2. Reduce air pollution	<input type="checkbox"/>	<input type="checkbox"/>
3. Reduce noise pollution	<input type="checkbox"/>	<input type="checkbox"/>
4. Biodiversity/wildlife enhancement	<input checked="" type="checkbox"/>	<input checked="" type="checkbox"/>
5. Cultural heritage	<input type="checkbox"/>	<input type="checkbox"/>
6. Visual enhancement	<input type="checkbox"/>	<input checked="" type="checkbox"/>
7. Space for people/informal recreation	<input checked="" type="checkbox"/>	<input checked="" type="checkbox"/>
8. Play	<input type="checkbox"/>	<input type="checkbox"/>
9. Food growing	<input type="checkbox"/>	<input type="checkbox"/>
10. Separation function	<input type="checkbox"/>	<input type="checkbox"/>
Recommended for SINC designation		<input type="checkbox"/> +2

Comments

SINC

Site Number:

M042

Subsection:

RT53

Name:

Pippenhall Meadows

MOL

MOL ID:

MOL64

MOL ID:

MOL64

MOL ID:

MOL64

MOL ID:

MOL64

Site ID: 187 Site Name: Plumstead Cemetery

Typology: Cemeteries and churchyards

Section A - Survey Information

Overall Quality Score - 76

Overall Value Score - 48

Date of audit: 21/04/2016

Time spent surveying: 30mins

Surveyor: RT

Survey site access: Whole site



Questions that contribute to the Quality score are in green

Questions that contribute to the Value score are in Yellow

Section A - Site Information

Quality Score - 0

Value Score - 10

Site ID: 187

Typology: Cemeteries and churchyards

Site name: Plumstead Cemetery

Area (Ha): 12.77

Easting: 546765

Northing: 177314

Baseline Assessment - Planning Designations

National (Statutory) - Score of 3 if present

- ☐ Listed building
- ☐ Scheduled Monument
- ☐ Site of Special Scientific Interest (SSSI)
- ☐ National Nature Reserve (NNR)
- ☐ Green Belt
- ☐ AONB
- ☐ SPA

- ☐ SAC
- ☐ Ramsar
- ☐ World Heritage Site (and buffer)

National (Non-statutory) - Score of 3 if present

- ☐ EH Register of Historic Parks and Gardens
- ☐ Sustrans Cycle Routes
- ☒ Within a Flood Risk Zone

Site ID: 187 Site Name: Plumstead Cemetery

Typology: Cemeteries and churchyards

Regional - Score of 2 if present

- ☒ Site of Importance for Nature Conservation (SINC)
- ☒ MOL
- ☒ Green Chain
- ☐ Regionally Important Geological and Geomorphological Site

Local - Score of 1 if present

- ☐ Conservation Area
- ☐ Local Nature Reserve
- ☐ Riverside Walk
- ☐ Community Open Space
- ☒ Area of Special Character
- ☐ Historic Landscape

Section A - Baseline Assessment - Community Involvement

- ☐ Is there a 'Friends of' group for this site? (+1)

Name of group:

- ☐ Is there a programme of activities / events that take place at the site? (+1)

If so, score the quality of the events programme (0-5):

0

Section A - Baseline Assessment - Management

- ☐ Is there a full-time staff presence on site? (+1)
- ☐ Has the site achieved a Green Flag award? (+1)
- ☐ Has the site achieved a Green Pennant award? (+1)
- ☐ Has the site achieved a Green Heritage award? (+1)

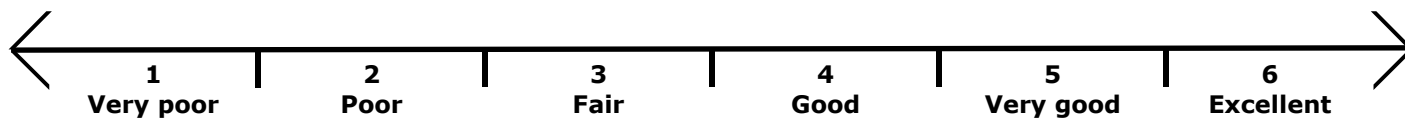
Site ID: 187 Site Name: Plumstead Cemetery

Typology: Cemeteries and churchyards

Section B - Field Assessment

Quality Score - 65

Value Score - 32



A: Welcoming place

1. Welcoming:
2. Good and safe access:
3. Signage:
4. Equal access for all:
5. Site access:

B: Healthy, safe and secure

6. Safe equipment and facilities:
7. Personal security in open space:
8. Dog fouling:
9. Appropriate provision of facilities:
10. Quality of facilities:

C: Clean and well maintained

11. Litter and waste management:
12. Grounds maintenance and horticulture:
13. Building and infrastructure maintenance:

D: Sustainability

14. Environmental sustainability:
15. Waste minimisation:
16. Arboriculture and woodland management:

E: Conservation and heritage

17. Conservation of natural features, wild fauna and flora:
18. Conservation of landscape features:
19. Conservation of buildings and structures:
20. Structural townscape role:

F: Community involvement

21. Community involvement in management and development:
22. Appropriate provision for community:

G: Marketing

23. Marketing and promotion:
24. Provision of appropriate information:
25. Provision of appropriate educational / information:

H: Comments

Site ID: 187 Site Name: Plumstead Cemetery

Typology: Cemeteries and churchyards

Section C - Play Provision

Quality Score - 0

Value Score - 0

1. If a play area is within site, please note type (if known):

2. Is there play equipment on site? ☐

If so;

3. How many separate items of equipment?

+1 Per item

4. Which age groups are catered for? (+1 each)

☐ A. Under 5 years

☐ B. 5 to 11 years

☐ C. Over 11 years

5. Which play activities are provided for? (+1 each)

☐ A. Balancing

☐ E. Social Play

☐ I. Viewing

☐ B. Rocking

☐ F. Swinging

☐ J. Counting

☐ C. Climbing / Agility

☐ G. Rotating

☐ K. Touching

☐ D. Sliding

☐ H. Jumping

6. Is there impact absorbant surfacing around the equipment?

☐ +1

7. Is the play area fenced off from the rest of the open space?

☐ +1

If so;

8. Are there benches within the enclosure?

☐ +1

9. Are there litter bins within the enclosure?

☐ +1

10. Are gates outward opening?

☐ +1

11. Are gates self closing?

☐ +1

12. Is there a play area notice at the entrance stating dog free, children only and emergency contacts?

☐ +1

13. Is there space within the enclosure, separate from the equipped area, for informal play/ general?

☐ +1

14. Overall condition of play equipment (Score 1-3)

15. Is there other provision for play on site? ☐

16. If so, what? (Note condition for each feature, score 1-5)

A. MUGA

B. Interactive water play feature

C. Rebound wall

D. Skateboarding ramps

E. Youth shelter

F. Other

G. Overall condition of other play provision

17. Tick if scope for enhancement? ☐

Site ID: 187 Site Name: Plumstead Cemetery

Typology: Cemeteries and churchyards

Section D - Active Recreation / Sport Provision

Quality Score - 11

Value Score - 6

☐ Is this part of the site accessible?

Note the number and condition score for each type of facility present on the site (score 1 - 3)

	No.	Score	Details (e.g. pitch surface)
1. Athletics track	<input type="text"/>	<input type="text"/>	<input type="text"/>
2. Football pitch (full size)	<input type="text"/>	<input type="text"/>	<input type="text"/>
3. Football pitch (junior)	<input type="text"/>	<input type="text"/>	<input type="text"/>
4. Rugby pitch	<input type="text"/>	<input type="text"/>	<input type="text"/>
5. Cricket pitch	<input type="text"/>	<input type="text"/>	<input type="text"/>
6. Outdoor bowls	<input type="text"/>	<input type="text"/>	<input type="text"/>
7. Other pitch	<input type="text"/>	<input type="text"/>	<input type="text"/>
8. Golf	<input type="text"/>	<input type="text"/>	<input type="text"/>
9. Other facilities	<input type="text"/>	<input type="text"/>	<input type="text"/>

☐ Tick if scope for enhancement

Evidence of informal recreational use

10. What evidence of informal recreation was apparent at the time of the audit?

- | | | |
|--|---|---|
| <input checked="" type="checkbox"/> a. Walking / dog walking | <input checked="" type="checkbox"/> d. Sitting / relaxing | <input type="checkbox"/> g. Skateboarding |
| <input type="checkbox"/> b. Children's play | <input type="checkbox"/> e. Desire lines | <input type="checkbox"/> h. Cycling |
| <input type="checkbox"/> c. Teenagers 'hanging out' | <input type="checkbox"/> f. Horse riding | |

i. Other:

j: Overall provision for informal recreation (score 1-3):

☐ Tick if scope for enhancement

Basic amenities / site furniture provision

	Score (1-3)		Score (1-3)
<input checked="" type="checkbox"/> 27. Operational toilets	<input type="text" value="2"/>	<input type="checkbox"/> 35. Dog bins	<input type="text"/>
<input type="checkbox"/> 28. Disabled toilets	<input type="text"/>	<input checked="" type="checkbox"/> 36. Seating	<input type="text" value="3"/>
<input type="checkbox"/> 29. Staff office	<input type="text"/>	<input type="checkbox"/> 37. Nature trail	<input type="text"/>
<input type="checkbox"/> 30. Onsite car parking	<input type="text"/>	<input type="checkbox"/> 38. Trim trail	<input type="text"/>
<input checked="" type="checkbox"/> 31. Offsite car parking	<input type="text" value="2"/>	<input type="checkbox"/> 39. Drinking water fountain	<input type="text"/>
<input type="checkbox"/> 32. Cafe	<input type="text"/>	<input type="checkbox"/> 40. Lifebelts	<input type="text"/>
<input type="checkbox"/> 33. Community centre	<input type="text"/>	<input type="checkbox"/> 41. Public telephone	<input type="text"/>
<input checked="" type="checkbox"/> 34. Litter bins	<input type="text" value="2"/>	<input type="checkbox"/> 42. Cycle parking	<input type="text"/>

43. Other basic amenities:

☐ Tick if scope for enhancement

Section E - Multi-Functionality

Functions	Existing	Potential
1. Water attenuation	<input type="checkbox"/>	<input type="checkbox"/>
2. Reduce air pollution	<input type="checkbox"/>	<input type="checkbox"/>
3. Reduce noise pollution	<input type="checkbox"/>	<input type="checkbox"/>
4. Biodiversity/wildlife enhancement	<input checked="" type="checkbox"/>	<input checked="" type="checkbox"/>
5. Cultural heritage	<input type="checkbox"/>	<input type="checkbox"/>
6. Visual enhancement	<input checked="" type="checkbox"/>	<input checked="" type="checkbox"/>
7. Space for people/informal recreation	<input checked="" type="checkbox"/>	<input type="checkbox"/>
8. Play	<input type="checkbox"/>	<input type="checkbox"/>
9. Food growing	<input type="checkbox"/>	<input type="checkbox"/>
10. Separation function	<input type="checkbox"/>	<input type="checkbox"/>
Recommended for SINC designation		<input type="checkbox"/> +2

Comments

SINC

Site Number:

GrBII03

Subsection:

RT33

Name:

Plumstead Cemetery

Site Number:

M015

Subsection:

RT54

Name:

Bostall Wood & Heath

MOL

MOL ID:

MOL5

MOL ID:

MOL5

Site ID: 188 Site Name: Plumstead Common

Typology: Parks and gardens

Section A - Survey Information

Overall Quality Score - 92

Overall Value Score - 92

Date of audit: 06/06/2016

Time spent surveying: 1 hour

Surveyor: TB

Survey site access: Whole site



Questions that contribute to the Quality score are in green

Questions that contribute to the Value score are in Yellow

Section A - Site Information

Quality Score - 9

Value Score - 19

Site ID: 188

Typology: Parks and gardens

Site name: Plumstead Common

Area (Ha): 15.73

Easting: 544684

Northing: 177894

Baseline Assessment - Planning Designations

National (Statutory) - Score of 3 if present

- ☐ Listed building
- ☐ Scheduled Monument
- ☐ Site of Special Scientific Interest (SSSI)
- ☐ National Nature Reserve (NNR)
- ☐ Green Belt
- ☐ AONB
- ☐ SPA

- ☐ SAC
- ☐ Ramsar
- ☐ World Heritage Site (and buffer)

National (Non-statutory) - Score of 3 if present

- ☐ EH Register of Historic Parks and Gardens
- ☒ Sustrans Cycle Routes
- ☒ Within a Flood Risk Zone

Site ID: 188 Site Name: Plumstead Common

Typology: Parks and gardens

Regional - Score of 2 if present

- ☒ Site of Importance for Nature Conservation (SINC)
- ☒ MOL
- ☒ Green Chain
- ☒ Regionally Important Geological and Geomorphological Site

Local - Score of 1 if present

- ☒ Conservation Area
- ☒ Local Nature Reserve
- ☐ Riverside Walk
- ☐ Community Open Space
- ☒ Area of Special Character
- ☐ Historic Landscape

Section A - Baseline Assessment - Community Involvement

- ☒ Is there a 'Friends of' group for this site? (+1)

Name of group: Plumstead Common Environment

- ☒ Is there a programme of activities / events that take place at the site? (+1)

If so, score the quality of the events programme (0-5):

5

Section A - Baseline Assessment - Management

- ☒ Is there a full-time staff presence on site? (+1)
- ☐ Has the site achieved a Green Flag award? (+1)
- ☒ Has the site achieved a Green Pennant award? (+1)
- ☐ Has the site achieved a Green Heritage award? (+1)

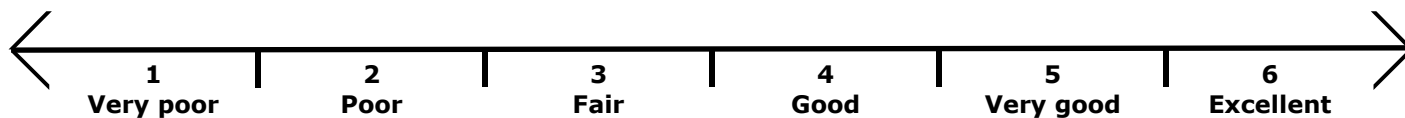
Site ID: 188 Site Name: Plumstead Common

Typology: Parks and gardens

Section B - Field Assessment

Quality Score - 56

Value Score - 35



A: Welcoming place

1. Welcoming:
2. Good and safe access:
3. Signage:
4. Equal access for all:
5. Site access:

B: Healthy, safe and secure

6. Safe equipment and facilities:
7. Personal security in open space:
8. Dog fouling:
9. Appropriate provision of facilities:
10. Quality of facilities:

C: Clean and well maintained

11. Litter and waste management:
12. Grounds maintenance and horticulture:
13. Building and infrastructure maintenance:

D: Sustainability

14. Environmental sustainability:
15. Waste minimisation:
16. Arboriculture and woodland management:

E: Conservation and heritage

17. Conservation of natural features, wild fauna and flora:
18. Conservation of landscape features:
19. Conservation of buildings and structures:
20. Structural townscape role:

F: Community involvement

21. Community involvement in management and development:
22. Appropriate provision for community:

G: Marketing

23. Marketing and promotion:
24. Provision of appropriate information:
25. Provision of appropriate educational / information:

H: Comments

Site ID: 188 Site Name: Plumstead Common

Typology: Parks and gardens

Section C - Play Provision

Quality Score - 5

Value Score - 19

1. If a play area is within site, please note type (if known): Youth space

2. Is there play equipment on site? ☒

If so;

3. How many separate items of equipment? +1 Per item

4. Which age groups are catered for? (+1 each)

☐ A. Under 5 years

☒ B. 5 to 11 years

☒ C. Over 11 years

5. Which play activities are provided for? (+1 each)

☒ A. Balancing

☒ E. Social Play

☒ I. Viewing

☐ B. Rocking

☒ F. Swinging

☒ J. Counting

☒ C. Climbing / Agility

☒ G. Rotating

☒ K. Touching

☒ D. Sliding

☒ H. Jumping

6. Is there impact absorbant surfacing around the equipment? ☒ +1

7. Is the play area fenced off from the rest of the open space? ☒ +1

If so;

8. Are there benches within the enclosure? ☒ +1

9. Are there litter bins within the enclosure? ☒ +1

10. Are gates outward opening? ☐ +1

11. Are gates self closing? ☐ +1

12. Is there a play area notice at the entrance stating dog free, children only and emergency contacts? ☒ +1

13. Is there space within the enclosure, separate from the equipped area, for informal play/ general? ☒ +1

14. Overall condition of play equipment (Score 1-3)

2

15. Is there other provision for play on site? ☒

16. If so, what? (Note condition for each feature, score 1-5)

A. MUGA

B. Interactive water play feature

C. Rebound wall

D. Skateboarding ramps

E. Youth shelter

F. Other

G. Overall condition of other play provision

3

17. Tick if scope for enhancement? ☐

Site ID: 188 Site Name: Plumstead Common

Typology: Parks and gardens

Section D - Active Recreation / Sport Provision

Quality Score - 22

Value Score - 19

☐ Is this part of the site accessible?

Note the number and condition score for each type of facility present on the site (score 1 - 3)

	No.	Score	Details (e.g. pitch surface)
1. Athletics track			
2. Football pitch (full size)			
3. Football pitch (junior)			
4. Rugby pitch	1	2	
5. Cricket pitch			
6. Outdoor bowls	1	2	
7. Other pitch	4	2	Tennis courts
8. Golf			
9. Other facilities	1	2	Outdoor Gym

☐ Tick if scope for enhancement

Evidence of informal recreational use

10. What evidence of informal recreation was apparent at the time of the audit?

- | | | |
|--|---|--|
| <input checked="" type="checkbox"/> a. Walking / dog walking | <input checked="" type="checkbox"/> d. Sitting / relaxing | <input type="checkbox"/> g. Skateboarding |
| <input checked="" type="checkbox"/> b. Children's play | <input checked="" type="checkbox"/> e. Desire lines | <input checked="" type="checkbox"/> h. Cycling |
| <input checked="" type="checkbox"/> c. Teenagers 'hanging out' | <input type="checkbox"/> f. Horse riding | |

i. Other:

j: Overall provision for informal recreation (score 1-3):

☐ Tick if scope for enhancement

Basic amenities / site furniture provision

	Score (1-3)		Score (1-3)
<input checked="" type="checkbox"/> 27. Operational toilets	<input type="text" value="2"/>	<input checked="" type="checkbox"/> 35. Dog bins	<input type="text" value="2"/>
<input type="checkbox"/> 28. Disabled toilets	<input type="text"/>	<input checked="" type="checkbox"/> 36. Seating	<input type="text" value="2"/>
<input checked="" type="checkbox"/> 29. Staff office	<input type="text" value="2"/>	<input type="checkbox"/> 37. Nature trail	<input type="text"/>
<input type="checkbox"/> 30. Onsite car parking	<input type="text"/>	<input type="checkbox"/> 38. Trim trail	<input type="text"/>
<input type="checkbox"/> 31. Offsite car parking	<input type="text"/>	<input type="checkbox"/> 39. Drinking water fountain	<input type="text"/>
<input type="checkbox"/> 32. Cafe	<input type="text"/>	<input type="checkbox"/> 40. Lifebelts	<input type="text"/>
<input type="checkbox"/> 33. Community centre	<input type="text"/>	<input type="checkbox"/> 41. Public telephone	<input type="text"/>
<input checked="" type="checkbox"/> 34. Litter bins	<input type="text" value="2"/>	<input checked="" type="checkbox"/> 42. Cycle parking	<input type="text" value="2"/>

43. Other basic amenities:

☒ Tick if scope for enhancement

Site ID: 188 Site Name: Plumstead Common

Typology: Parks and gardens

Section E - Multi-Functionality

Functions	Existing	Potential
1. Water attenuation	<input checked="" type="checkbox"/>	<input type="checkbox"/>
2. Reduce air pollution	<input checked="" type="checkbox"/>	<input type="checkbox"/>
3. Reduce noise pollution	<input checked="" type="checkbox"/>	<input type="checkbox"/>
4. Biodiversity/wildlife enhancement	<input checked="" type="checkbox"/>	<input checked="" type="checkbox"/>
5. Cultural heritage	<input checked="" type="checkbox"/>	<input type="checkbox"/>
6. Visual enhancement	<input checked="" type="checkbox"/>	<input type="checkbox"/>
7. Space for people/informal recreation	<input checked="" type="checkbox"/>	<input checked="" type="checkbox"/>
8. Play	<input type="checkbox"/>	<input type="checkbox"/>
9. Food growing	<input type="checkbox"/>	<input type="checkbox"/>
10. Separation function	<input checked="" type="checkbox"/>	<input checked="" type="checkbox"/>

Recommended for SINC designation ☐ +2

Comments

There is an adventure play centre to the centre of the site, that seems to be in private ownership with opening times.

SINC's coincident with the open space

Site Number: GrBI01 Subsection: RT36 Name: Plumstead Common (Winn's Common, Bleak Hill, and The Slade)

Site Number: GrL21 Subsection: CG3 Name: Plumstead Common Local Nature Reserve

MOL coincident with the open space

MOL ID: MOL17

MOL ID: MOL20

MOL ID: MOL19

MOL ID: MOL16

MOL ID: MOL18

Site ID: 189 Site Name: Plumstead Gardens

Typology: Parks and gardens

Section A - Survey Information

Overall Quality Score - 79

Overall Value Score - 64

Date of audit: 13/04/2016

Time spent surveying: 30 minutes

Surveyor: TB

Survey site access: Whole site



Questions that contribute to the Quality score are in green

Questions that contribute to the Value score are in Yellow

Section A - Site Information

Quality Score - 0

Value Score - 5

Site ID: 189

Typology: Parks and gardens

Site name: Plumstead Gardens

Area (Ha): 2.48

Easting: 545845

Northing: 178797

Baseline Assessment - Planning Designations

National (Statutory) - Score of 3 if present

- ☐ Listed building
- ☐ Scheduled Monument
- ☐ Site of Special Scientific Interest (SSSI)
- ☐ National Nature Reserve (NNR)
- ☐ Green Belt
- ☐ AONB
- ☐ SPA

- ☐ SAC
- ☐ Ramsar
- ☐ World Heritage Site (and buffer)

National (Non-statutory) - Score of 3 if present

- ☐ EH Register of Historic Parks and Gardens
- ☐ Sustrans Cycle Routes
- ☒ Within a Flood Risk Zone

Site ID: 189 Site Name: Plumstead Gardens

Typology: Parks and gardens

Regional - Score of 2 if present

- ☐ Site of Importance for Nature Conservation (SINC)
- ☐ MOL
- ☐ Green Chain
- ☐ Regionally Important Geological and Geomorphological Site

Local - Score of 1 if present

- ☐ Conservation Area
- ☐ Local Nature Reserve
- ☐ Riverside Walk
- ☒ Community Open Space
- ☐ Area of Special Character
- ☐ Historic Landscape

Section A - Baseline Assessment - Community Involvement

☒ Is there a 'Friends of' group for this site? (+1)

Name of group: Friends of Plumstead Gardens

☐ Is there a programme of activities / events that take place at the site? (+1)

If so, score the quality of the events programme (0-5):

0

Section A - Baseline Assessment - Management

- ☐ Is there a full-time staff presence on site? (+1)
- ☐ Has the site achieved a Green Flag award? (+1)
- ☐ Has the site achieved a Green Pennant award? (+1)
- ☐ Has the site achieved a Green Heritage award? (+1)

Site ID: 189 Site Name: Plumstead Gardens

Typology: Parks and gardens

Section B - Field Assessment

Quality Score - 55

Value Score - 24



A: Welcoming place

1. Welcoming:
2. Good and safe access:
3. Signage:
4. Equal access for all:
5. Site access:

B: Healthy, safe and secure

6. Safe equipment and facilities:
7. Personal security in open space:
8. Dog fouling:
9. Appropriate provision of facilities:
10. Quality of facilities:

C: Clean and well maintained

11. Litter and waste management:
12. Grounds maintenance and horticulture:
13. Building and infrastructure maintenance:

D: Sustainability

14. Environmental sustainability:
15. Waste minimisation:
16. Arboriculture and woodland management:

E: Conservation and heritage

17. Conservation of natural features, wild fauna and flora:
18. Conservation of landscape features:
19. Conservation of buildings and structures:
20. Structural townscape role:

F: Community involvement

21. Community involvement in management and development:
22. Appropriate provision for community:

G: Marketing

23. Marketing and promotion:
24. Provision of appropriate information:
25. Provision of appropriate educational / information:

H: Comments

Site ID: 189 Site Name: Plumstead Gardens

Typology: Parks and gardens

Section C - Play Provision

Quality Score - 11

Value Score - 25

1. If a play area is within site, please note type (if known): Local playable space

2. Is there play equipment on site? ☒

If so;

3. How many separate items of equipment? 10 +1 Per item

4. Which age groups are catered for? (+1 each)

☒ A. Under 5 years

☒ B. 5 to 11 years

☐ C. Over 11 years

5. Which play activities are provided for? (+1 each)

☐ A. Balancing

☐ E. Social Play

☐ I. Viewing

☒ B. Rocking

☒ F. Swinging

☐ J. Counting

☒ C. Climbing / Agility

☒ G. Rotating

☐ K. Touching

☒ D. Sliding

☐ H. Jumping

6. Is there impact absorbant surfacing around the equipment? ☒ +1

7. Is the play area fenced off from the rest of the open space? ☒ +1

If so;

8. Are there benches within the enclosure? ☒ +1

9. Are there litter bins within the enclosure? ☒ +1

10. Are gates outward opening? ☐ +1

11. Are gates self closing? ☒ +1

12. Is there a play area notice at the entrance stating dog free, children only and emergency contacts? ☒ +1

13. Is there space within the enclosure, separate from the equipped area, for informal play/ general? ☒ +1

14. Overall condition of play equipment (Score 1-3)

2

15. Is there other provision for play on site? ☒

16. If so, what? (Note condition for each feature, score 1-5)

A. MUGA

4

B. Interactive water play feature

C. Rebound wall

D. Skateboarding ramps

E. Youth shelter

F. Other

1

G. Overall condition of other play provision

4

17. Tick if scope for enhancement? ☒

Site ID: 189 Site Name: Plumstead Gardens

Typology: Parks and gardens

Section D - Active Recreation / Sport Provision

Quality Score - 13

Value Score - 10

☐ Is this part of the site accessible?

Note the number and condition score for each type of facility present on the site (score 1 - 3)

	No.	Score	Details (e.g. pitch surface)
1. Athletics track	<input type="text"/>	<input type="text"/>	<input type="text"/>
2. Football pitch (full size)	<input type="text"/>	<input type="text"/>	<input type="text"/>
3. Football pitch (junior)	<input type="text"/>	<input type="text"/>	<input type="text"/>
4. Rugby pitch	<input type="text"/>	<input type="text"/>	<input type="text"/>
5. Cricket pitch	<input type="text" value="1"/>	<input type="text" value="2"/>	<input type="text"/>
6. Outdoor bowls	<input type="text"/>	<input type="text"/>	<input type="text"/>
7. Other pitch	<input type="text"/>	<input type="text"/>	<input type="text"/>
8. Golf	<input type="text"/>	<input type="text"/>	<input type="text"/>
9. Other facilities	<input type="text"/>	<input type="text"/>	<input type="text"/>

☐ Tick if scope for enhancement

Evidence of informal recreational use

10. What evidence of informal recreation was apparent at the time of the audit?

- | | | |
|--|---|---|
| <input checked="" type="checkbox"/> a. Walking / dog walking | <input checked="" type="checkbox"/> d. Sitting / relaxing | <input type="checkbox"/> g. Skateboarding |
| <input checked="" type="checkbox"/> b. Children's play | <input checked="" type="checkbox"/> e. Desire lines | <input type="checkbox"/> h. Cycling |
| <input checked="" type="checkbox"/> c. Teenagers 'hanging out' | <input type="checkbox"/> f. Horse riding | |

i. Other:

j: Overall provision for informal recreation (score 1-3):

☒ Tick if scope for enhancement

Basic amenities / site furniture provision

	Score (1-3)		Score (1-3)
<input type="checkbox"/> 27. Operational toilets	<input type="text"/>	<input checked="" type="checkbox"/> 35. Dog bins	<input type="text" value="3"/>
<input type="checkbox"/> 28. Disabled toilets	<input type="text"/>	<input type="checkbox"/> 36. Seating	<input type="text"/>
<input type="checkbox"/> 29. Staff office	<input type="text"/>	<input type="checkbox"/> 37. Nature trail	<input type="text"/>
<input type="checkbox"/> 30. Onsite car parking	<input type="text"/>	<input type="checkbox"/> 38. Trim trail	<input type="text"/>
<input checked="" type="checkbox"/> 31. Offsite car parking	<input type="text" value="2"/>	<input type="checkbox"/> 39. Drinking water fountain	<input type="text"/>
<input type="checkbox"/> 32. Cafe	<input type="text"/>	<input type="checkbox"/> 40. Lifebelts	<input type="text"/>
<input type="checkbox"/> 33. Community centre	<input type="text"/>	<input type="checkbox"/> 41. Public telephone	<input type="text"/>
<input checked="" type="checkbox"/> 34. Litter bins	<input type="text" value="2"/>	<input checked="" type="checkbox"/> 42. Cycle parking	<input type="text" value="2"/>

43. Other basic amenities:

☒ Tick if scope for enhancement

Section E - Multi-Functionality

Functions	Existing	Potential
1. Water attenuation	<input checked="" type="checkbox"/>	<input type="checkbox"/>
2. Reduce air pollution	<input type="checkbox"/>	<input checked="" type="checkbox"/>
3. Reduce noise pollution	<input type="checkbox"/>	<input checked="" type="checkbox"/>
4. Biodiversity/wildlife enhancement	<input checked="" type="checkbox"/>	<input checked="" type="checkbox"/>
5. Cultural heritage	<input checked="" type="checkbox"/>	<input checked="" type="checkbox"/>
6. Visual enhancement	<input checked="" type="checkbox"/>	<input checked="" type="checkbox"/>
7. Space for people/informal recreation	<input checked="" type="checkbox"/>	<input checked="" type="checkbox"/>
8. Play	<input checked="" type="checkbox"/>	<input checked="" type="checkbox"/>
9. Food growing	<input type="checkbox"/>	<input type="checkbox"/>
10. Separation function	<input type="checkbox"/>	<input type="checkbox"/>

Recommended for SINC designation ☐ +2

Comments

Teenagers behaving antisocially within under 7 play area. Existing cricket nets and football pitch in bad condition.

MOL coincident with the open space

Site ID: 190 Site Name: Plumstead Railway Cutting

Typology: Green corridor

Section A - Survey Information

Overall Quality Score - 0

Overall Value Score - 7

Date of audit: 20/04/2016

Time spent surveying: 20mins

Surveyor: RT

Survey site access: No access



Questions that contribute to the Quality score are in green

Questions that contribute to the Value score are in Yellow

Section A - Site Information

Quality Score - 0

Value Score - 8

Site ID: 190

Typology: Green corridor

Site name: Plumstead Railway Cutting

Area (Ha): 2.54

Easting: 544465

Northing: 178789

Baseline Assessment - Planning Designations

National (Statutory) - Score of 3 if present

- ☐ Listed building
- ☐ Scheduled Monument
- ☐ Site of Special Scientific Interest (SSSI)
- ☐ National Nature Reserve (NNR)
- ☐ Green Belt
- ☐ AONB
- ☐ SPA

- ☐ SAC
- ☐ Ramsar
- ☐ World Heritage Site (and buffer)

National (Non-statutory) - Score of 3 if present

- ☐ EH Register of Historic Parks and Gardens
- ☒ Sustrans Cycle Routes
- ☒ Within a Flood Risk Zone

Site ID: 190 Site Name: Plumstead Railway Cutting

Typology: Green corridor

Regional - Score of 2 if present

- ☒ Site of Importance for Nature Conservation (SINC)
- ☐ MOL
- ☐ Green Chain
- ☐ Regionally Important Geological and Geomorphological Site

Local - Score of 1 if present

- ☐ Conservation Area
- ☐ Local Nature Reserve
- ☐ Riverside Walk
- ☐ Community Open Space
- ☐ Area of Special Character
- ☐ Historic Landscape

Section A - Baseline Assessment - Community Involvement

- ☐ Is there a 'Friends of' group for this site? (+1)

Name of group:

- ☐ Is there a programme of activities / events that take place at the site? (+1)

If so, score the quality of the events programme (0-5):

0

Section A - Baseline Assessment - Management

- ☐ Is there a full-time staff presence on site? (+1)
- ☐ Has the site achieved a Green Flag award? (+1)
- ☐ Has the site achieved a Green Pennant award? (+1)
- ☐ Has the site achieved a Green Heritage award? (+1)

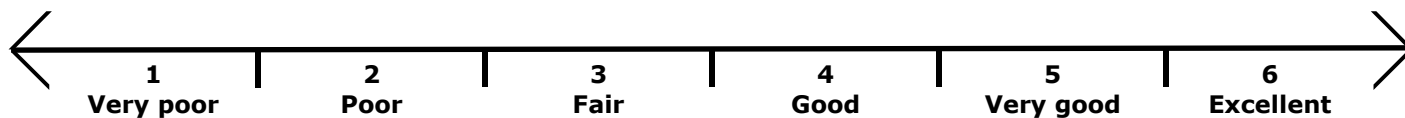
Site ID: 190 Site Name: Plumstead Railway Cutting

Typology: Green corridor

Section B - Field Assessment

Quality Score - 0

Value Score - -1



A: Welcoming place

1. Welcoming:
2. Good and safe access:
3. Signage:
4. Equal access for all:
5. Site access:

B: Healthy, safe and secure

6. Safe equipment and facilities:
7. Personal security in open space:
8. Dog fouling:
9. Appropriate provision of facilities:
10. Quality of facilities:

C: Clean and well maintained

11. Litter and waste management:
12. Grounds maintenance and horticulture:
13. Building and infrastructure maintenance:

D: Sustainability

14. Environmental sustainability:
15. Waste minimisation:
16. Arboriculture and woodland management:

E: Conservation and heritage

17. Conservation of natural features, wild fauna and flora:
18. Conservation of landscape features:
19. Conservation of buildings and structures:
20. Structural townscape role:

F: Community involvement

21. Community involvement in management and development:
22. Appropriate provision for community:

G: Marketing

23. Marketing and promotion:
24. Provision of appropriate information:
25. Provision of appropriate educational / information:

H: Comments

Site ID: 190

Site Name: Plumstead Railway Cutting

Typology: Green corridor

Section C - Play Provision**Quality Score - 0****Value Score - 0**

1. If a play area is within site, please note type (if known):

2. Is there play equipment on site? ☐

If so;

3. How many separate items of equipment?

+1 Per item

4. Which age groups are catered for? (+1 each)

☐ A. Under 5 years☐ B. 5 to 11 years☐ C. Over 11 years

5. Which play activities are provided for? (+1 each)

☐ A. Balancing☐ E. Social Play☐ I. Viewing☐ B. Rocking☐ F. Swinging☐ J. Counting☐ C. Climbing / Agility☐ G. Rotating☐ K. Touching☐ D. Sliding☐ H. Jumping

6. Is there impact absorbant surfacing around the equipment?

☐ **+1**

7. Is the play area fenced off from the rest of the open space?

☐ **+1**

If so;

8. Are there benches within the enclosure?

☐ **+1**

9. Are there litter bins within the enclosure?

☐ **+1**

10. Are gates outward opening?

☐ **+1**

11. Are gates self closing?

☐ **+1**

12. Is there a play area notice at the entrance stating dog free, children only and emergency contacts?

☐ **+1**

13. Is there space within the enclosure, separate from the equipped area, for informal play/ general?

☐ **+1**

14. Overall condition of play equipment (Score 1-3)

15. Is there other provision for play on site? ☐

16. If so, what? (Note condition for each feature, score 1-5)

A. MUGA

B. Interactive water play feature

C. Rebound wall

D. Skateboarding ramps

E. Youth shelter

F. Other

G. Overall condition of other play provision

17. Tick if scope for enhancement? ☐

Site ID: 190 Site Name: Plumstead Railway Cutting

Typology: Green corridor

Section D - Active Recreation / Sport Provision

Quality Score - 0

Value Score - 0

☐ Is this part of the site accessible?

Note the number and condition score for each type of facility present on the site (score 1 - 3)

	No.	Score	Details (e.g. pitch surface)
1. Athletics track	<input type="text"/>	<input type="text"/>	<input type="text"/>
2. Football pitch (full size)	<input type="text"/>	<input type="text"/>	<input type="text"/>
3. Football pitch (junior)	<input type="text"/>	<input type="text"/>	<input type="text"/>
4. Rugby pitch	<input type="text"/>	<input type="text"/>	<input type="text"/>
5. Cricket pitch	<input type="text"/>	<input type="text"/>	<input type="text"/>
6. Outdoor bowls	<input type="text"/>	<input type="text"/>	<input type="text"/>
7. Other pitch	<input type="text"/>	<input type="text"/>	<input type="text"/>
8. Golf	<input type="text"/>	<input type="text"/>	<input type="text"/>
9. Other facilities	<input type="text"/>	<input type="text"/>	<input type="text"/>

☐ Tick if scope for enhancement

Evidence of informal recreational use

10. What evidence of informal recreation was apparent at the time of the audit?

- | | | |
|---|--|---|
| <input type="checkbox"/> a. Walking / dog walking | <input type="checkbox"/> d. Sitting / relaxing | <input type="checkbox"/> g. Skateboarding |
| <input type="checkbox"/> b. Children's play | <input type="checkbox"/> e. Desire lines | <input type="checkbox"/> h. Cycling |
| <input type="checkbox"/> c. Teenagers 'hanging out' | <input type="checkbox"/> f. Horse riding | |

i. Other:

j: Overall provision for informal recreation (score 1-3):

☐ Tick if scope for enhancement

Basic amenities / site furniture provision

	Score (1-3)		Score (1-3)
<input type="checkbox"/> 27. Operational toilets	<input type="text"/>	<input type="checkbox"/> 35. Dog bins	<input type="text"/>
<input type="checkbox"/> 28. Disabled toilets	<input type="text"/>	<input type="checkbox"/> 36. Seating	<input type="text"/>
<input type="checkbox"/> 29. Staff office	<input type="text"/>	<input type="checkbox"/> 37. Nature trail	<input type="text"/>
<input type="checkbox"/> 30. Onsite car parking	<input type="text"/>	<input type="checkbox"/> 38. Trim trail	<input type="text"/>
<input type="checkbox"/> 31. Offsite car parking	<input type="text"/>	<input type="checkbox"/> 39. Drinking water fountain	<input type="text"/>
<input type="checkbox"/> 32. Cafe	<input type="text"/>	<input type="checkbox"/> 40. Lifebelts	<input type="text"/>
<input type="checkbox"/> 33. Community centre	<input type="text"/>	<input type="checkbox"/> 41. Public telephone	<input type="text"/>
<input type="checkbox"/> 34. Litter bins	<input type="text"/>	<input type="checkbox"/> 42. Cycle parking	<input type="text"/>

43. Other basic amenities:

☐ Tick if scope for enhancement

Site ID:

190

Site Name:

Plumstead Railway Cutting

Typology:

Green corridor

Section E - Multi-Functionality

Functions	Existing	Potential
1. Water attenuation	<input type="checkbox"/>	<input type="checkbox"/>
2. Reduce air pollution	<input type="checkbox"/>	<input type="checkbox"/>
3. Reduce noise pollution	<input type="checkbox"/>	<input type="checkbox"/>
4. Biodiversity/wildlife enhancement	<input type="checkbox"/>	<input type="checkbox"/>
5. Cultural heritage	<input type="checkbox"/>	<input type="checkbox"/>
6. Visual enhancement	<input type="checkbox"/>	<input type="checkbox"/>
7. Space for people/informal recreation	<input type="checkbox"/>	<input type="checkbox"/>
8. Play	<input type="checkbox"/>	<input type="checkbox"/>
9. Food growing	<input type="checkbox"/>	<input type="checkbox"/>
10. Separation function	<input type="checkbox"/>	<input type="checkbox"/>
Recommended for SINC designation		<input type="checkbox"/> +2

Comments

High levels of litter.

SINCs coincident with the open space

Site Number:

GrBII15

Subsection:

RT12

Name:

Plumstead Railway Cutting

MOL coincident with the open space

Site ID: 191 Site Name: Pond Road

Typology: Amenity greenspace

Section A - Survey Information

Overall Quality Score - 49

Overall Value Score - 26

Date of audit: 14/04/2016

Time spent surveying: 15 mins

Surveyor: MG

Survey site access: Whole site



Questions that contribute to the Quality score are in green

Questions that contribute to the Value score are in Yellow

Section A - Site Information

Quality Score - 0

Value Score - 4

Site ID: 191

Typology: Amenity greenspace

Site name: Pond Road

Area (Ha): 0.99

Easting: 539954

Northing: 176214

Baseline Assessment - Planning Designations

National (Statutory) - Score of 3 if present

- ☐ Listed building
- ☐ Scheduled Monument
- ☐ Site of Special Scientific Interest (SSSI)
- ☐ National Nature Reserve (NNR)
- ☐ Green Belt
- ☐ AONB
- ☐ SPA

- ☐ SAC
- ☐ Ramsar
- ☐ World Heritage Site (and buffer)

National (Non-statutory) - Score of 3 if present

- ☐ EH Register of Historic Parks and Gardens
- ☐ Sustrans Cycle Routes
- ☒ Within a Flood Risk Zone

Site ID: 191 Site Name: Pond Road

Typology: Amenity greenspace

Regional - Score of 2 if present

- ☐ Site of Importance for Nature Conservation (SINC)
- ☐ MOL
- ☐ Green Chain
- ☐ Regionally Important Geological and Geomorphological Site

Local - Score of 1 if present

- ☒ Conservation Area
- ☐ Local Nature Reserve
- ☐ Riverside Walk
- ☐ Community Open Space
- ☐ Area of Special Character
- ☐ Historic Landscape

Section A - Baseline Assessment - Community Involvement

- ☐ Is there a 'Friends of' group for this site? (+1)

Name of group:

- ☐ Is there a programme of activities / events that take place at the site? (+1)

If so, score the quality of the events programme (0-5):

0

Section A - Baseline Assessment - Management

- ☐ Is there a full-time staff presence on site? (+1)
- ☐ Has the site achieved a Green Flag award? (+1)
- ☐ Has the site achieved a Green Pennant award? (+1)
- ☐ Has the site achieved a Green Heritage award? (+1)

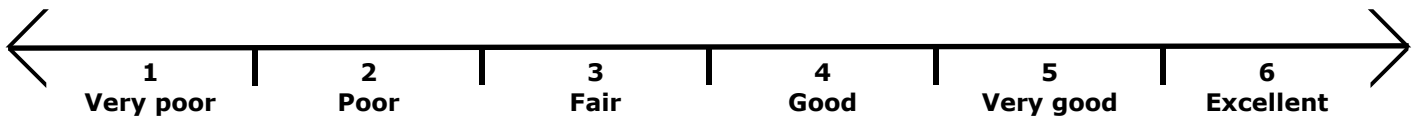
Site ID: 191 Site Name: Pond Road

Typology: Amenity greenspace

Section B - Field Assessment

Quality Score - 48

Value Score - 20



A: Welcoming place

1. Welcoming:
2. Good and safe access:
3. Signage:
4. Equal access for all:
5. Site access:

B: Healthy, safe and secure

6. Safe equipment and facilities:
7. Personal security in open space:
8. Dog fouling:
9. Appropriate provision of facilities:
10. Quality of facilities:

C: Clean and well maintained

11. Litter and waste management:
12. Grounds maintenance and horticulture:
13. Building and infrastructure maintenance:

D: Sustainability

14. Environmental sustainability:
15. Waste minimisation:
16. Arboriculture and woodland management:

E: Conservation and heritage

17. Conservation of natural features, wild fauna and flora:
18. Conservation of landscape features:
19. Conservation of buildings and structures:
20. Structural townscape role:

F: Community involvement

21. Community involvement in management and development:
22. Appropriate provision for community:

G: Marketing

23. Marketing and promotion:
24. Provision of appropriate information:
25. Provision of appropriate educational / information:

H: Comments

Site ID: 191 Site Name: Pond Road

Typology: Amenity greenspace

Section C - Play Provision

Quality Score - 0

Value Score - 0

1. If a play area is within site, please note type (if known):

2. Is there play equipment on site? ☐

If so;

3. How many separate items of equipment? +1 Per item

4. Which age groups are catered for? (+1 each)

☐ A. Under 5 years

☐ B. 5 to 11 years

☐ C. Over 11 years

5. Which play activities are provided for? (+1 each)

☐ A. Balancing

☐ E. Social Play

☐ I. Viewing

☐ B. Rocking

☐ F. Swinging

☐ J. Counting

☐ C. Climbing / Agility

☐ G. Rotating

☐ K. Touching

☐ D. Sliding

☐ H. Jumping

6. Is there impact absorbant surfacing around the equipment? ☐ +1

7. Is the play area fenced off from the rest of the open space? ☐ +1

If so;

8. Are there benches within the enclosure? ☐ +1

9. Are there litter bins within the enclosure? ☐ +1

10. Are gates outward opening? ☐ +1

11. Are gates self closing? ☐ +1

12. Is there a play area notice at the entrance stating dog free, children only and emergency contacts? ☐ +1

13. Is there space within the enclosure, separate from the equipped area, for informal play/ general? ☐ +1

14. Overall condition of play equipment (Score 1-3)

15. Is there other provision for play on site? ☐

16. If so, what? (Note condition for each feature, score 1-5)

A. MUGA

B. Interactive water play feature

C. Rebound wall

D. Skateboarding ramps

E. Youth shelter

F. Other

G. Overall condition of other play provision

17. Tick if scope for enhancement? ☒

Site ID:	191	Site Name:	Pond Road
Typology:	Amenity greenspace		

Section D - Active Recreation / Sport Provision

Quality Score - 1

Value Score - 2

☐ Is this part of the site accessible?

Note the number and condition score for each type of facility present on the site (score 1 - 3)

	No.	Score	Details (e.g. pitch surface)
1. Athletics track	<input type="text"/>	<input type="text"/>	<input type="text"/>
2. Football pitch (full size)	<input type="text"/>	<input type="text"/>	<input type="text"/>
3. Football pitch (junior)	<input type="text"/>	<input type="text"/>	<input type="text"/>
4. Rugby pitch	<input type="text"/>	<input type="text"/>	<input type="text"/>
5. Cricket pitch	<input type="text"/>	<input type="text"/>	<input type="text"/>
6. Outdoor bowls	<input type="text"/>	<input type="text"/>	<input type="text"/>
7. Other pitch	<input type="text"/>	<input type="text"/>	<input type="text"/>
8. Golf	<input type="text"/>	<input type="text"/>	<input type="text"/>
9. Other facilities	<input type="text"/>	<input type="text"/>	<input type="text"/>

☐ Tick if scope for enhancement

Evidence of informal recreational use

10. What evidence of informal recreation was apparent at the time of the audit?

- | | | |
|--|---|---|
| <input checked="" type="checkbox"/> a. Walking / dog walking | <input type="checkbox"/> d. Sitting / relaxing | <input type="checkbox"/> g. Skateboarding |
| <input type="checkbox"/> b. Children's play | <input checked="" type="checkbox"/> e. Desire lines | <input type="checkbox"/> h. Cycling |
| <input type="checkbox"/> c. Teenagers 'hanging out' | <input type="checkbox"/> f. Horse riding | |

i. Other:

j: Overall provision for informal recreation (score 1-3):

☒ Tick if scope for enhancement

Basic amenities / site furniture provision

	Score (1-3)		Score (1-3)
<input type="checkbox"/> 27. Operational toilets	<input type="text"/>	<input type="checkbox"/> 35. Dog bins	<input type="text"/>
<input type="checkbox"/> 28. Disabled toilets	<input type="text"/>	<input type="checkbox"/> 36. Seating	<input type="text"/>
<input type="checkbox"/> 29. Staff office	<input type="text"/>	<input type="checkbox"/> 37. Nature trail	<input type="text"/>
<input type="checkbox"/> 30. Onsite car parking	<input type="text"/>	<input type="checkbox"/> 38. Trim trail	<input type="text"/>
<input type="checkbox"/> 31. Offsite car parking	<input type="text"/>	<input type="checkbox"/> 39. Drinking water fountain	<input type="text"/>
<input type="checkbox"/> 32. Cafe	<input type="text"/>	<input type="checkbox"/> 40. Lifebelts	<input type="text"/>
<input type="checkbox"/> 33. Community centre	<input type="text"/>	<input type="checkbox"/> 41. Public telephone	<input type="text"/>
<input type="checkbox"/> 34. Litter bins	<input type="text"/>	<input type="checkbox"/> 42. Cycle parking	<input type="text"/>

43. Other basic amenities:

☒ Tick if scope for enhancement

Section E - Multi-Functionality

Functions	Existing	Potential
1. Water attenuation	<input checked="" type="checkbox"/>	<input checked="" type="checkbox"/>
2. Reduce air pollution	<input checked="" type="checkbox"/>	<input checked="" type="checkbox"/>
3. Reduce noise pollution	<input type="checkbox"/>	<input type="checkbox"/>
4. Biodiversity/wildlife enhancement	<input type="checkbox"/>	<input checked="" type="checkbox"/>
5. Cultural heritage	<input type="checkbox"/>	<input type="checkbox"/>
6. Visual enhancement	<input type="checkbox"/>	<input checked="" type="checkbox"/>
7. Space for people/informal recreation	<input checked="" type="checkbox"/>	<input checked="" type="checkbox"/>
8. Play	<input type="checkbox"/>	<input checked="" type="checkbox"/>
9. Food growing	<input type="checkbox"/>	<input type="checkbox"/>
10. Separation function	<input type="checkbox"/>	<input type="checkbox"/>
Recommended for SINC designation <input type="checkbox"/> +2		

Comments

MOL coincident with the open space

Site ID: 192 Site Name: Tripcock Park

Typology: Natural and semi-natural greenspace

Section A - Survey Information

Overall Quality Score - 0

Overall Value Score - 7

Date of audit: 08/07/2016

Time spent surveying: 15 minutes

Surveyor: TB

Survey site access: No access



Questions that contribute to the Quality score are in green

Questions that contribute to the Value score are in Yellow

Section A - Site Information

Quality Score - 0

Value Score - 8

Site ID: 192

Typology: Natural and semi-natural greenspace

Site name: Tripcock Park

Area (Ha): 22.17

Easting: 545400

Northing: 180618

Baseline Assessment - Planning Designations

National (Statutory) - Score of 3 if present

- ☐ Listed building
- ☐ Scheduled Monument
- ☐ Site of Special Scientific Interest (SSSI)
- ☐ National Nature Reserve (NNR)
- ☐ Green Belt
- ☐ AONB
- ☐ SPA

- ☐ SAC
- ☐ Ramsar
- ☐ World Heritage Site (and buffer)

National (Non-statutory) - Score of 3 if present

- ☐ EH Register of Historic Parks and Gardens
- ☐ Sustrans Cycle Routes
- ☒ Within a Flood Risk Zone

Site ID: 192 Site Name: Tripcock Park

Typology: Natural and semi-natural greenspace

Regional - Score of 2 if present

- ☒ Site of Importance for Nature Conservation (SINC)
- ☒ MOL
- ☐ Green Chain
- ☐ Regionally Important Geological and Geomorphological Site

Local - Score of 1 if present

- ☐ Conservation Area
- ☐ Local Nature Reserve
- ☐ Riverside Walk
- ☒ Community Open Space
- ☐ Area of Special Character
- ☐ Historic Landscape

Section A - Baseline Assessment - Community Involvement

- ☐ Is there a 'Friends of' group for this site? (+1)

Name of group:

- ☐ Is there a programme of activities / events that take place at the site? (+1)

If so, score the quality of the events programme (0-5):

0

Section A - Baseline Assessment - Management

- ☐ Is there a full-time staff presence on site? (+1)
- ☐ Has the site achieved a Green Flag award? (+1)
- ☐ Has the site achieved a Green Pennant award? (+1)
- ☐ Has the site achieved a Green Heritage award? (+1)

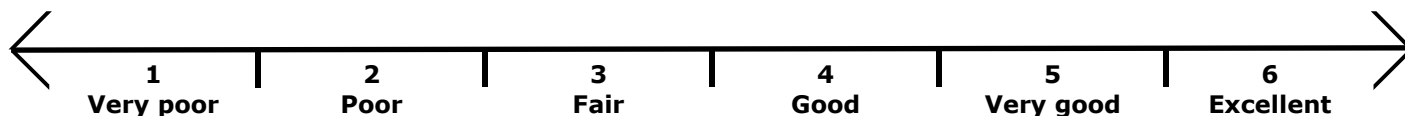
Site ID: 192 Site Name: Tripcock Park

Typology: Natural and semi-natural greenspace

Section B - Field Assessment

Quality Score - 0

Value Score - -1



A: Welcoming place

1. Welcoming:
2. Good and safe access:
3. Signage:
4. Equal access for all:
5. Site access:

B: Healthy, safe and secure

6. Safe equipment and facilities:
7. Personal security in open space:
8. Dog fouling:
9. Appropriate provision of facilities:
10. Quality of facilities:

C: Clean and well maintained

11. Litter and waste management:
12. Grounds maintenance and horticulture:
13. Building and infrastructure maintenance:

D: Sustainability

14. Environmental sustainability:
15. Waste minimisation:
16. Arboriculture and woodland management:

E: Conservation and heritage

17. Conservation of natural features, wild fauna and flora:
18. Conservation of landscape features:
19. Conservation of buildings and structures:
20. Structural townscape role:

F: Community involvement

21. Community involvement in management and development:
22. Appropriate provision for community:

G: Marketing

23. Marketing and promotion:
24. Provision of appropriate information:
25. Provision of appropriate educational / information:

H: Comments

Site ID: 192

Site Name: Tripcock Park

Typology: Natural and semi-natural greenspace

Section C - Play Provision

Quality Score - 0

Value Score - 0

1. If a play area is within site, please note type (if known):

2. Is there play equipment on site? ☐

If so;

3. How many separate items of equipment?

+1 Per item

4. Which age groups are catered for? (+1 each)

☐ A. Under 5 years

☐ B. 5 to 11 years

☐ C. Over 11 years

5. Which play activities are provided for? (+1 each)

☐ A. Balancing

☐ E. Social Play

☐ I. Viewing

☐ B. Rocking

☐ F. Swinging

☐ J. Counting

☐ C. Climbing / Agility

☐ G. Rotating

☐ K. Touching

☐ D. Sliding

☐ H. Jumping

6. Is there impact absorbant surfacing around the equipment?

☐ +1

7. Is the play area fenced off from the rest of the open space?

☐ +1

If so;

8. Are there benches within the enclosure?

☐ +1

9. Are there litter bins within the enclosure?

☐ +1

10. Are gates outward opening?

☐ +1

11. Are gates self closing?

☐ +1

12. Is there a play area notice at the entrance stating dog free, children only and emergency contacts?

☐ +1

13. Is there space within the enclosure, separate from the equipped area, for informal play/ general?

☐ +1

14. Overall condition of play equipment (Score 1-3)

15. Is there other provision for play on site? ☐

16. If so, what? (Note condition for each feature, score 1-5)

A. MUGA

B. Interactive water play feature

C. Rebound wall

D. Skateboarding ramps

E. Youth shelter

F. Other

G. Overall condition of other play provision

17. Tick if scope for enhancement? ☐

Site ID: 192 Site Name: Tripcock Park

Typology: Natural and semi-natural greenspace

Section D - Active Recreation / Sport Provision

Quality Score - 0

Value Score - 0

☐ Is this part of the site accessible?

Note the number and condition score for each type of facility present on the site (score 1 - 3)

	No.	Score	Details (e.g. pitch surface)
1. Athletics track	<input type="text"/>	<input type="text"/>	<input type="text"/>
2. Football pitch (full size)	<input type="text"/>	<input type="text"/>	<input type="text"/>
3. Football pitch (junior)	<input type="text"/>	<input type="text"/>	<input type="text"/>
4. Rugby pitch	<input type="text"/>	<input type="text"/>	<input type="text"/>
5. Cricket pitch	<input type="text"/>	<input type="text"/>	<input type="text"/>
6. Outdoor bowls	<input type="text"/>	<input type="text"/>	<input type="text"/>
7. Other pitch	<input type="text"/>	<input type="text"/>	<input type="text"/>
8. Golf	<input type="text"/>	<input type="text"/>	<input type="text"/>
9. Other facilities	<input type="text"/>	<input type="text"/>	<input type="text"/>

☐ Tick if scope for enhancement

Evidence of informal recreational use

10. What evidence of informal recreation was apparent at the time of the audit?

- | | | |
|---|--|---|
| <input type="checkbox"/> a. Walking / dog walking | <input type="checkbox"/> d. Sitting / relaxing | <input type="checkbox"/> g. Skateboarding |
| <input type="checkbox"/> b. Children's play | <input type="checkbox"/> e. Desire lines | <input type="checkbox"/> h. Cycling |
| <input type="checkbox"/> c. Teenagers 'hanging out' | <input type="checkbox"/> f. Horse riding | |

i. Other:

j: Overall provision for informal recreation (score 1-3):

☐ Tick if scope for enhancement

Basic amenities / site furniture provision

	Score (1-3)		Score (1-3)
<input type="checkbox"/> 27. Operational toilets	<input type="text"/>	<input type="checkbox"/> 35. Dog bins	<input type="text"/>
<input type="checkbox"/> 28. Disabled toilets	<input type="text"/>	<input type="checkbox"/> 36. Seating	<input type="text"/>
<input type="checkbox"/> 29. Staff office	<input type="text"/>	<input type="checkbox"/> 37. Nature trail	<input type="text"/>
<input type="checkbox"/> 30. Onsite car parking	<input type="text"/>	<input type="checkbox"/> 38. Trim trail	<input type="text"/>
<input type="checkbox"/> 31. Offsite car parking	<input type="text"/>	<input type="checkbox"/> 39. Drinking water fountain	<input type="text"/>
<input type="checkbox"/> 32. Cafe	<input type="text"/>	<input type="checkbox"/> 40. Lifebelts	<input type="text"/>
<input type="checkbox"/> 33. Community centre	<input type="text"/>	<input type="checkbox"/> 41. Public telephone	<input type="text"/>
<input type="checkbox"/> 34. Litter bins	<input type="text"/>	<input type="checkbox"/> 42. Cycle parking	<input type="text"/>

43. Other basic amenities:

☐ Tick if scope for enhancement

Site ID:

192

Site Name:

Tripcock Park

Typology:

Natural and semi-natural greenspace

Section E - Multi-Functionality

Functions	Existing	Potential
1. Water attenuation	<input type="checkbox"/>	<input type="checkbox"/>
2. Reduce air pollution	<input type="checkbox"/>	<input type="checkbox"/>
3. Reduce noise pollution	<input type="checkbox"/>	<input type="checkbox"/>
4. Biodiversity/wildlife enhancement	<input type="checkbox"/>	<input type="checkbox"/>
5. Cultural heritage	<input type="checkbox"/>	<input type="checkbox"/>
6. Visual enhancement	<input type="checkbox"/>	<input type="checkbox"/>
7. Space for people/informal recreation	<input type="checkbox"/>	<input type="checkbox"/>
8. Play	<input type="checkbox"/>	<input type="checkbox"/>
9. Food growing	<input type="checkbox"/>	<input type="checkbox"/>
10. Separation function	<input type="checkbox"/>	<input type="checkbox"/>

Recommended for SINC designation

☐ +2

Comments

SINC's coincident with the open space

Site Number:

GrBI17

Subsection:

CG6

Name:

Thamesmead wetland and historic area

MOL coincident with the open space

MOL ID:

MOL1

MOL ID:

MOL1

Site ID: 193 Site Name: Queens Gardens

Typology: Parks and gardens

Section A - Survey Information

Overall Quality Score - 52

Overall Value Score - 34

Date of audit: 27/04/2016

Time spent surveying: 30 minutes

Surveyor: TB

Survey site access: Whole site



Questions that contribute to the Quality score are in green

Questions that contribute to the Value score are in Yellow

Section A - Site Information

Quality Score - 0

Value Score - 4

Site ID: 193

Typology: Parks and gardens

Site name: Queens Gardens

Area (Ha): 0.41

Easting: 543174

Northing: 172165

Baseline Assessment - Planning Designations

National (Statutory) - Score of 3 if present

- ☐ Listed building
- ☐ Scheduled Monument
- ☐ Site of Special Scientific Interest (SSSI)
- ☐ National Nature Reserve (NNR)
- ☐ Green Belt
- ☐ AONB
- ☐ SPA

- ☐ SAC
- ☐ Ramsar
- ☐ World Heritage Site (and buffer)

National (Non-statutory) - Score of 3 if present

- ☐ EH Register of Historic Parks and Gardens
- ☒ Sustrans Cycle Routes
- ☐ Within a Flood Risk Zone

Site ID: 193 Site Name: Queens Gardens

Typology: Parks and gardens

Regional - Score of 2 if present

- ☐ Site of Importance for Nature Conservation (SINC)
- ☐ MOL
- ☐ Green Chain
- ☐ Regionally Important Geological and Geomorphological Site

Local - Score of 1 if present

- ☐ Conservation Area
- ☐ Local Nature Reserve
- ☐ Riverside Walk
- ☒ Community Open Space
- ☐ Area of Special Character
- ☐ Historic Landscape

Section A - Baseline Assessment - Community Involvement

- ☐ Is there a 'Friends of' group for this site? (+1)

Name of group:

- ☐ Is there a programme of activities / events that take place at the site? (+1)

If so, score the quality of the events programme (0-5):

0

Section A - Baseline Assessment - Management

- ☐ Is there a full-time staff presence on site? (+1)
- ☐ Has the site achieved a Green Flag award? (+1)
- ☐ Has the site achieved a Green Pennant award? (+1)
- ☐ Has the site achieved a Green Heritage award? (+1)

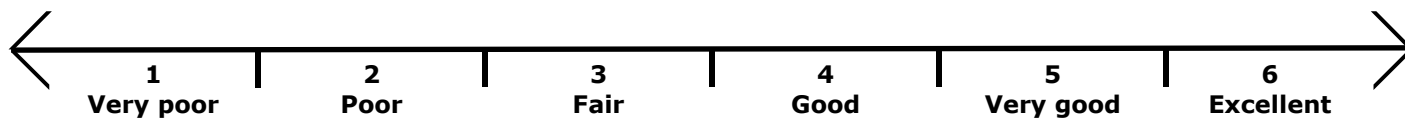
Site ID: 193 Site Name: Queens Gardens

Typology: Parks and gardens

Section B - Field Assessment

Quality Score - 43

Value Score - 23



A: Welcoming place

1. Welcoming:
2. Good and safe access:
3. Signage:
4. Equal access for all:
5. Site access:

B: Healthy, safe and secure

6. Safe equipment and facilities:
7. Personal security in open space:
8. Dog fouling:
9. Appropriate provision of facilities:
10. Quality of facilities:

C: Clean and well maintained

11. Litter and waste management:
12. Grounds maintenance and horticulture:
13. Building and infrastructure maintenance:

D: Sustainability

14. Environmental sustainability:
15. Waste minimisation:
16. Arboriculture and woodland management:

E: Conservation and heritage

17. Conservation of natural features, wild fauna and flora:
18. Conservation of landscape features:
19. Conservation of buildings and structures:
20. Structural townscape role:

F: Community involvement

21. Community involvement in management and development:
22. Appropriate provision for community:

G: Marketing

23. Marketing and promotion:
24. Provision of appropriate information:
25. Provision of appropriate educational / information:

H: Comments

Park should be heart of the local community but was enclosed.

Site ID: 193 Site Name: Queens Gardens

Typology: Parks and gardens

Section C - Play Provision

Quality Score - 0

Value Score - 0

1. If a play area is within site, please note type (if known):

2. Is there play equipment on site? ☐

If so;

3. How many separate items of equipment?

+1 Per item

4. Which age groups are catered for? (+1 each)

☐ A. Under 5 years

☐ B. 5 to 11 years

☐ C. Over 11 years

5. Which play activities are provided for? (+1 each)

☐ A. Balancing

☐ E. Social Play

☐ I. Viewing

☐ B. Rocking

☐ F. Swinging

☐ J. Counting

☐ C. Climbing / Agility

☐ G. Rotating

☐ K. Touching

☐ D. Sliding

☐ H. Jumping

6. Is there impact absorbant surfacing around the equipment?

☐ +1

7. Is the play area fenced off from the rest of the open space?

☐ +1

If so;

8. Are there benches within the enclosure?

☐ +1

9. Are there litter bins within the enclosure?

☐ +1

10. Are gates outward opening?

☐ +1

11. Are gates self closing?

☐ +1

12. Is there a play area notice at the entrance stating dog free, children only and emergency contacts?

☐ +1

13. Is there space within the enclosure, separate from the equipped area, for informal play/ general?

☐ +1

14. Overall condition of play equipment (Score 1-3)

15. Is there other provision for play on site? ☐

16. If so, what? (Note condition for each feature, score 1-5)

A. MUGA

B. Interactive water play feature

C. Rebound wall

D. Skateboarding ramps

E. Youth shelter

F. Other

G. Overall condition of other play provision

17. Tick if scope for enhancement? ☒

Site ID: 193 Site Name: Queens Gardens

Typology: Parks and gardens

Section D - Active Recreation / Sport Provision

Quality Score - 9

Value Score - 7

☐ Is this part of the site accessible?

Note the number and condition score for each type of facility present on the site (score 1 - 3)

	No.	Score	Details (e.g. pitch surface)
1. Athletics track	<input type="text"/>	<input type="text"/>	<input type="text"/>
2. Football pitch (full size)	<input type="text"/>	<input type="text"/>	<input type="text"/>
3. Football pitch (junior)	<input type="text"/>	<input type="text"/>	<input type="text"/>
4. Rugby pitch	<input type="text"/>	<input type="text"/>	<input type="text"/>
5. Cricket pitch	<input type="text"/>	<input type="text"/>	<input type="text"/>
6. Outdoor bowls	<input type="text"/>	<input type="text"/>	<input type="text"/>
7. Other pitch	<input type="text"/>	<input type="text"/>	<input type="text"/>
8. Golf	<input type="text"/>	<input type="text"/>	<input type="text"/>
9. Other facilities	<input type="text"/>	<input type="text"/>	<input type="text"/>

☐ Tick if scope for enhancement

Evidence of informal recreational use

10. What evidence of informal recreation was apparent at the time of the audit?

- | | | |
|--|---|---|
| <input type="checkbox"/> a. Walking / dog walking | <input checked="" type="checkbox"/> d. Sitting / relaxing | <input type="checkbox"/> g. Skateboarding |
| <input type="checkbox"/> b. Children's play | <input checked="" type="checkbox"/> e. Desire lines | <input type="checkbox"/> h. Cycling |
| <input checked="" type="checkbox"/> c. Teenagers 'hanging out' | <input type="checkbox"/> f. Horse riding | |

i. Other:

j: Overall provision for informal recreation (score 1-3):

☐ Tick if scope for enhancement

Basic amenities / site furniture provision

	Score (1-3)		Score (1-3)
<input checked="" type="checkbox"/> 27. Operational toilets	<input type="text" value="1"/>	<input checked="" type="checkbox"/> 35. Dog bins	<input type="text" value="2"/>
<input type="checkbox"/> 28. Disabled toilets	<input type="text"/>	<input checked="" type="checkbox"/> 36. Seating	<input type="text" value="2"/>
<input type="checkbox"/> 29. Staff office	<input type="text"/>	<input type="checkbox"/> 37. Nature trail	<input type="text"/>
<input type="checkbox"/> 30. Onsite car parking	<input type="text"/>	<input type="checkbox"/> 38. Trim trail	<input type="text"/>
<input type="checkbox"/> 31. Offsite car parking	<input type="text"/>	<input type="checkbox"/> 39. Drinking water fountain	<input type="text"/>
<input type="checkbox"/> 32. Cafe	<input type="text"/>	<input type="checkbox"/> 40. Lifebelts	<input type="text"/>
<input type="checkbox"/> 33. Community centre	<input type="text"/>	<input type="checkbox"/> 41. Public telephone	<input type="text"/>
<input checked="" type="checkbox"/> 34. Litter bins	<input type="text" value="2"/>	<input type="checkbox"/> 42. Cycle parking	<input type="text"/>

43. Other basic amenities:

☒ Tick if scope for enhancement

Section E - Multi-Functionality

Functions	Existing	Potential
1. Water attenuation	<input type="checkbox"/>	<input type="checkbox"/>
2. Reduce air pollution	<input checked="" type="checkbox"/>	<input checked="" type="checkbox"/>
3. Reduce noise pollution	<input type="checkbox"/>	<input type="checkbox"/>
4. Biodiversity/wildlife enhancement	<input checked="" type="checkbox"/>	<input checked="" type="checkbox"/>
5. Cultural heritage	<input checked="" type="checkbox"/>	<input checked="" type="checkbox"/>
6. Visual enhancement	<input checked="" type="checkbox"/>	<input checked="" type="checkbox"/>
7. Space for people/informal recreation	<input checked="" type="checkbox"/>	<input checked="" type="checkbox"/>
8. Play	<input type="checkbox"/>	<input checked="" type="checkbox"/>
9. Food growing	<input type="checkbox"/>	<input type="checkbox"/>
10. Separation function	<input type="checkbox"/>	<input checked="" type="checkbox"/>

Recommended for SINC designation ☐ +2

Comments

MOL coincident with the open space

Site ID: 194 Site Name: Queenscroft Recreational Ground

Typology: Parks and gardens

Section A - Survey Information

Overall Quality Score - 71

Overall Value Score - 80

Date of audit: 26/05/2016

Time spent surveying: 45 mins

Surveyor: TB

Survey site access: Whole site



Questions that contribute to the Quality score are in green

Questions that contribute to the Value score are in Yellow

Section A - Site Information

Quality Score - 0

Value Score - 8

Site ID: 194

Typology: Parks and gardens

Site name: Queenscroft Recreational Ground

Area (Ha): 5.18

Easting: 542121

Northing: 174344

Baseline Assessment - Planning Designations

National (Statutory) - Score of 3 if present

- ☐ Listed building
- ☐ Scheduled Monument
- ☐ Site of Special Scientific Interest (SSSI)
- ☐ National Nature Reserve (NNR)
- ☐ Green Belt
- ☐ AONB
- ☐ SPA

- ☐ SAC
- ☐ Ramsar
- ☐ World Heritage Site (and buffer)

National (Non-statutory) - Score of 3 if present

- ☐ EH Register of Historic Parks and Gardens
- ☐ Sustrans Cycle Routes
- ☒ Within a Flood Risk Zone

Site ID: 194 Site Name: Queenscroft Recreational Ground

Typology: Parks and gardens

Regional - Score of 2 if present

- ☐ Site of Importance for Nature Conservation (SINC)
- ☒ MOL
- ☒ Green Chain
- ☐ Regionally Important Geological and Geomorphological Site

Local - Score of 1 if present

- ☐ Conservation Area
- ☐ Local Nature Reserve
- ☐ Riverside Walk
- ☐ Community Open Space
- ☐ Area of Special Character
- ☐ Historic Landscape

Section A - Baseline Assessment - Community Involvement

- ☒ Is there a 'Friends of' group for this site? (+1)

Name of group: Friends of Queenscroft Recreatio

- ☐ Is there a programme of activities / events that take place at the site? (+1)

If so, score the quality of the events programme (0-5):

0

Section A - Baseline Assessment - Management

- ☐ Is there a full-time staff presence on site? (+1)
- ☐ Has the site achieved a Green Flag award? (+1)
- ☐ Has the site achieved a Green Pennant award? (+1)
- ☐ Has the site achieved a Green Heritage award? (+1)

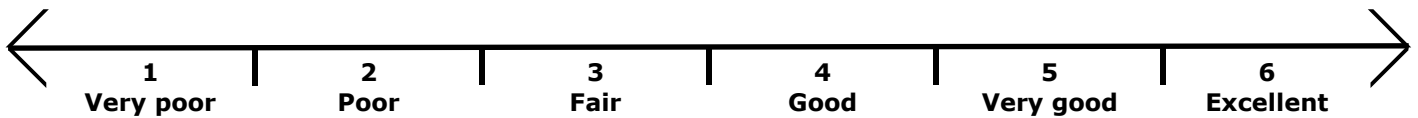
Site ID: 194 Site Name: Queenscroft Recreational Ground

Typology: Parks and gardens

Section B - Field Assessment

Quality Score - 48

Value Score - 33



A: Welcoming place

1. Welcoming:
2. Good and safe access:
3. Signage:
4. Equal access for all:
5. Site access:

B: Healthy, safe and secure

6. Safe equipment and facilities:
7. Personal security in open space:
8. Dog fouling:
9. Appropriate provision of facilities:
10. Quality of facilities:

C: Clean and well maintained

11. Litter and waste management:
12. Grounds maintenance and horticulture:
13. Building and infrastructure maintenance:

D: Sustainability

14. Environmental sustainability:
15. Waste minimisation:
16. Arboriculture and woodland management:

E: Conservation and heritage

17. Conservation of natural features, wild fauna and flora:
18. Conservation of landscape features:
19. Conservation of buildings and structures:
20. Structural townscape role:

F: Community involvement

21. Community involvement in management and development:
22. Appropriate provision for community:

G: Marketing

23. Marketing and promotion:
24. Provision of appropriate information:
25. Provision of appropriate educational / information:

H: Comments

Site ID: 194 Site Name: Queenscroft Recreational Ground

Typology: Parks and gardens

Section C - Play Provision

Quality Score - 8

Value Score - 28

1. If a play area is within site, please note type (if known): Neighbourhood playable space

2. Is there play equipment on site? ☒

If so;

3. How many separate items of equipment? 9 +1 Per item

4. Which age groups are catered for? (+1 each)

☒ A. Under 5 years

☒ B. 5 to 11 years

☐ C. Over 11 years

5. Which play activities are provided for? (+1 each)

☒ A. Balancing

☒ E. Social Play

☒ I. Viewing

☒ B. Rocking

☒ F. Swinging

☒ J. Counting

☒ C. Climbing / Agility

☒ G. Rotating

☐ K. Touching

☒ D. Sliding

☒ H. Jumping

6. Is there impact absorbant surfacing around the equipment? ☒ +1

7. Is the play area fenced off from the rest of the open space? ☒ +1

If so;

8. Are there benches within the enclosure? ☒ +1

9. Are there litter bins within the enclosure? ☐ +1

10. Are gates outward opening? ☐ +1

11. Are gates self closing? ☒ +1

12. Is there a play area notice at the entrance stating dog free, children only and emergency contacts? ☒ +1

13. Is there space within the enclosure, separate from the equipped area, for informal play/ general? ☒ +1

14. Overall condition of play equipment (Score 1-3)

2

15. Is there other provision for play on site? ☒

16. If so, what? (Note condition for each feature, score 1-5)

A. MUGA

3

B. Interactive water play feature

1

C. Rebound wall

D. Skateboarding ramps

E. Youth shelter

F. Other

2

G. Overall condition of other play provision

17. Tick if scope for enhancement? ☒

Site ID: 194 Site Name: Queenscroft Recreational Ground

Typology: Parks and gardens

Section D - Active Recreation / Sport Provision

Quality Score - 15

Value Score - 11

☐ Is this part of the site accessible?

Note the number and condition score for each type of facility present on the site (score 1 - 3)

	No.	Score	Details (e.g. pitch surface)
1. Athletics track			
2. Football pitch (full size)	1	2	
3. Football pitch (junior)			
4. Rugby pitch			
5. Cricket pitch			
6. Outdoor bowls			
7. Other pitch			
8. Golf			
9. Other facilities	1	2	Outdoor gym

☐ Tick if scope for enhancement

Evidence of informal recreational use

10. What evidence of informal recreation was apparent at the time of the audit?

- | | | |
|--|---|---|
| <input checked="" type="checkbox"/> a. Walking / dog walking | <input checked="" type="checkbox"/> d. Sitting / relaxing | <input type="checkbox"/> g. Skateboarding |
| <input checked="" type="checkbox"/> b. Children's play | <input checked="" type="checkbox"/> e. Desire lines | <input type="checkbox"/> h. Cycling |
| <input type="checkbox"/> c. Teenagers 'hanging out' | <input type="checkbox"/> f. Horse riding | |

i. Other:

j: Overall provision for informal recreation (score 1-3):

☒ Tick if scope for enhancement

Basic amenities / site furniture provision

	Score (1-3)		Score (1-3)
<input type="checkbox"/> 27. Operational toilets	<input type="text"/>	<input checked="" type="checkbox"/> 35. Dog bins	<input type="text" value="2"/>
<input type="checkbox"/> 28. Disabled toilets	<input type="text"/>	<input checked="" type="checkbox"/> 36. Seating	<input type="text" value="2"/>
<input type="checkbox"/> 29. Staff office	<input type="text"/>	<input type="checkbox"/> 37. Nature trail	<input type="text"/>
<input type="checkbox"/> 30. Onsite car parking	<input type="text"/>	<input checked="" type="checkbox"/> 38. Trim trail	<input type="text" value="2"/>
<input type="checkbox"/> 31. Offsite car parking	<input type="text"/>	<input type="checkbox"/> 39. Drinking water fountain	<input type="text"/>
<input type="checkbox"/> 32. Cafe	<input type="text"/>	<input type="checkbox"/> 40. Lifebelts	<input type="text"/>
<input type="checkbox"/> 33. Community centre	<input type="text"/>	<input checked="" type="checkbox"/> 41. Public telephone	<input type="text" value="1"/>
<input checked="" type="checkbox"/> 34. Litter bins	<input type="text" value="2"/>	<input type="checkbox"/> 42. Cycle parking	<input type="text"/>

43. Other basic amenities:

☒ Tick if scope for enhancement

Section E - Multi-Functionality

Functions	Existing	Potential
1. Water attenuation	<input checked="" type="checkbox"/>	<input checked="" type="checkbox"/>
2. Reduce air pollution	<input checked="" type="checkbox"/>	<input type="checkbox"/>
3. Reduce noise pollution	<input type="checkbox"/>	<input type="checkbox"/>
4. Biodiversity/wildlife enhancement	<input checked="" type="checkbox"/>	<input checked="" type="checkbox"/>
5. Cultural heritage	<input checked="" type="checkbox"/>	<input checked="" type="checkbox"/>
6. Visual enhancement	<input checked="" type="checkbox"/>	<input checked="" type="checkbox"/>
7. Space for people/informal recreation	<input checked="" type="checkbox"/>	<input checked="" type="checkbox"/>
8. Play	<input checked="" type="checkbox"/>	<input type="checkbox"/>
9. Food growing	<input type="checkbox"/>	<input type="checkbox"/>
10. Separation function	<input type="checkbox"/>	<input type="checkbox"/>

Recommended for SINC designation ☐ +2

Comments

MOL coincident with the open space

MOL ID:

MOL77

Site ID: 196 Site Name: Randcliffe Gardens

Typology: Amenity greenspace

Section A - Survey Information

Overall Quality Score - 35

Overall Value Score - 22

Date of audit: 01/06/2016

Time spent surveying: 15 minutes

Surveyor: TB

Survey site access: Whole site



Questions that contribute to the Quality score are in green

Questions that contribute to the Value score are in Yellow

Section A - Site Information

Quality Score - 0

Value Score - 0

Site ID: 196

Typology: Amenity greenspace

Site name: Randcliffe Gardens

Area (Ha): 0.29

Easting: 542131

Northing: 175333

Baseline Assessment - Planning Designations

National (Statutory) - Score of 3 if present

- ☐ Listed building
- ☐ Scheduled Monument
- ☐ Site of Special Scientific Interest (SSSI)
- ☐ National Nature Reserve (NNR)
- ☐ Green Belt
- ☐ AONB
- ☐ SPA

- ☐ SAC
- ☐ Ramsar
- ☐ World Heritage Site (and buffer)

National (Non-statutory) - Score of 3 if present

- ☐ EH Register of Historic Parks and Gardens
- ☐ Sustrans Cycle Routes
- ☐ Within a Flood Risk Zone

Site ID: 196 Site Name: Randcliffe Gardens

Typology: Amenity greenspace

Regional - Score of 2 if present

- ☐ Site of Importance for Nature Conservation (SINC)
- ☐ MOL
- ☐ Green Chain
- ☐ Regionally Important Geological and Geomorphological Site

Local - Score of 1 if present

- ☐ Conservation Area
- ☐ Local Nature Reserve
- ☐ Riverside Walk
- ☐ Community Open Space
- ☐ Area of Special Character
- ☐ Historic Landscape

Section A - Baseline Assessment - Community Involvement

- ☐ Is there a 'Friends of' group for this site? (+1)

Name of group:

- ☐ Is there a programme of activities / events that take place at the site? (+1)

If so, score the quality of the events programme (0-5):

0

Section A - Baseline Assessment - Management

- ☐ Is there a full-time staff presence on site? (+1)
- ☐ Has the site achieved a Green Flag award? (+1)
- ☐ Has the site achieved a Green Pennant award? (+1)
- ☐ Has the site achieved a Green Heritage award? (+1)

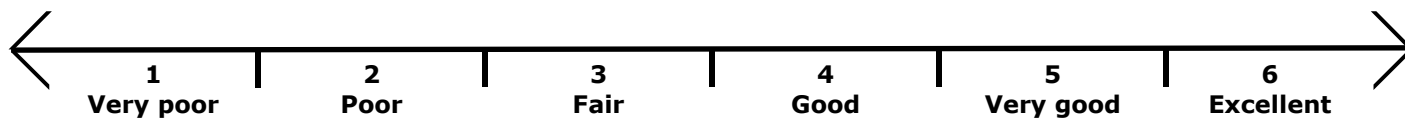
Site ID: 196 Site Name: Randcliffe Gardens

Typology: Amenity greenspace

Section B - Field Assessment

Quality Score - 33

Value Score - 20



A: Welcoming place

1. Welcoming:
2. Good and safe access:
3. Signage:
4. Equal access for all:
5. Site access:

B: Healthy, safe and secure

6. Safe equipment and facilities:
7. Personal security in open space:
8. Dog fouling:
9. Appropriate provision of facilities:
10. Quality of facilities:

C: Clean and well maintained

11. Litter and waste management:
12. Grounds maintenance and horticulture:
13. Building and infrastructure maintenance:

D: Sustainability

14. Environmental sustainability:
15. Waste minimisation:
16. Arboriculture and woodland management:

E: Conservation and heritage

17. Conservation of natural features, wild fauna and flora:
18. Conservation of landscape features:
19. Conservation of buildings and structures:
20. Structural townscape role:

F: Community involvement

21. Community involvement in management and development:
22. Appropriate provision for community:

G: Marketing

23. Marketing and promotion:
24. Provision of appropriate information:
25. Provision of appropriate educational / information:

H: Comments

Site ID: 196 Site Name: Randliffe Gardens

Typology: Amenity greenspace

Section C - Play Provision

Quality Score - 0

Value Score - 0

1. If a play area is within site, please note type (if known):

2. Is there play equipment on site? ☐

If so;

3. How many separate items of equipment?

+1 Per item

4. Which age groups are catered for? (+1 each)

☐ A. Under 5 years

☐ B. 5 to 11 years

☐ C. Over 11 years

5. Which play activities are provided for? (+1 each)

☐ A. Balancing

☐ E. Social Play

☐ I. Viewing

☐ B. Rocking

☐ F. Swinging

☐ J. Counting

☐ C. Climbing / Agility

☐ G. Rotating

☐ K. Touching

☐ D. Sliding

☐ H. Jumping

6. Is there impact absorbant surfacing around the equipment?

☐ +1

7. Is the play area fenced off from the rest of the open space?

☐ +1

If so;

8. Are there benches within the enclosure?

☐ +1

9. Are there litter bins within the enclosure?

☐ +1

10. Are gates outward opening?

☐ +1

11. Are gates self closing?

☐ +1

12. Is there a play area notice at the entrance stating dog free, children only and emergency contacts?

☐ +1

13. Is there space within the enclosure, separate from the equipped area, for informal play/ general?

☐ +1

14. Overall condition of play equipment (Score 1-3)

15. Is there other provision for play on site? ☐

16. If so, what? (Note condition for each feature, score 1-5)

A. MUGA

B. Interactive water play feature

C. Rebound wall

D. Skateboarding ramps

E. Youth shelter

F. Other

G. Overall condition of other play provision

17. Tick if scope for enhancement? ☐

Site ID: 196 Site Name: Randliffe Gardens

Typology: Amenity greenspace

Section D - Active Recreation / Sport Provision

Quality Score - 2

Value Score - 2

☐ Is this part of the site accessible?

Note the number and condition score for each type of facility present on the site (score 1 - 3)

	No.	Score	Details (e.g. pitch surface)
1. Athletics track	<input type="text"/>	<input type="text"/>	<input type="text"/>
2. Football pitch (full size)	<input type="text"/>	<input type="text"/>	<input type="text"/>
3. Football pitch (junior)	<input type="text"/>	<input type="text"/>	<input type="text"/>
4. Rugby pitch	<input type="text"/>	<input type="text"/>	<input type="text"/>
5. Cricket pitch	<input type="text"/>	<input type="text"/>	<input type="text"/>
6. Outdoor bowls	<input type="text"/>	<input type="text"/>	<input type="text"/>
7. Other pitch	<input type="text"/>	<input type="text"/>	<input type="text"/>
8. Golf	<input type="text"/>	<input type="text"/>	<input type="text"/>
9. Other facilities	<input type="text"/>	<input type="text"/>	<input type="text"/>

☐ Tick if scope for enhancement

Evidence of informal recreational use

10. What evidence of informal recreation was apparent at the time of the audit?

- | | | |
|--|---|---|
| <input checked="" type="checkbox"/> a. Walking / dog walking | <input type="checkbox"/> d. Sitting / relaxing | <input type="checkbox"/> g. Skateboarding |
| <input type="checkbox"/> b. Children's play | <input checked="" type="checkbox"/> e. Desire lines | <input type="checkbox"/> h. Cycling |
| <input type="checkbox"/> c. Teenagers 'hanging out' | <input type="checkbox"/> f. Horse riding | |

i. Other:

j: Overall provision for informal recreation (score 1-3):

☐ Tick if scope for enhancement

Basic amenities / site furniture provision

	Score (1-3)		Score (1-3)
<input type="checkbox"/> 27. Operational toilets	<input type="text"/>	<input type="checkbox"/> 35. Dog bins	<input type="text"/>
<input type="checkbox"/> 28. Disabled toilets	<input type="text"/>	<input type="checkbox"/> 36. Seating	<input type="text"/>
<input type="checkbox"/> 29. Staff office	<input type="text"/>	<input type="checkbox"/> 37. Nature trail	<input type="text"/>
<input type="checkbox"/> 30. Onsite car parking	<input type="text"/>	<input type="checkbox"/> 38. Trim trail	<input type="text"/>
<input type="checkbox"/> 31. Offsite car parking	<input type="text"/>	<input type="checkbox"/> 39. Drinking water fountain	<input type="text"/>
<input type="checkbox"/> 32. Cafe	<input type="text"/>	<input type="checkbox"/> 40. Lifebelts	<input type="text"/>
<input type="checkbox"/> 33. Community centre	<input type="text"/>	<input type="checkbox"/> 41. Public telephone	<input type="text"/>
<input type="checkbox"/> 34. Litter bins	<input type="text"/>	<input type="checkbox"/> 42. Cycle parking	<input type="text"/>

43. Other basic amenities:

☐ Tick if scope for enhancement

Section E - Multi-Functionality

Functions	Existing	Potential
1. Water attenuation	<input type="checkbox"/>	<input type="checkbox"/>
2. Reduce air pollution	<input type="checkbox"/>	<input checked="" type="checkbox"/>
3. Reduce noise pollution	<input type="checkbox"/>	<input type="checkbox"/>
4. Biodiversity/wildlife enhancement	<input type="checkbox"/>	<input checked="" type="checkbox"/>
5. Cultural heritage	<input type="checkbox"/>	<input type="checkbox"/>
6. Visual enhancement	<input type="checkbox"/>	<input checked="" type="checkbox"/>
7. Space for people/informal recreation	<input checked="" type="checkbox"/>	<input checked="" type="checkbox"/>
8. Play	<input type="checkbox"/>	<input checked="" type="checkbox"/>
9. Food growing	<input type="checkbox"/>	<input type="checkbox"/>
10. Separation function	<input checked="" type="checkbox"/>	<input checked="" type="checkbox"/>
Recommended for SINC designation		<input type="checkbox"/> +2

Comments

MOL coincident with the open space

Site ID: 197 Site Name: Repository Woods

Typology: Amenity greenspace

Section A - Survey Information

Overall Quality Score - 48

Overall Value Score - 46

Date of audit: 07/06/2016

Time spent surveying: 45 minutes

Surveyor: TB

Survey site access: Part site



Questions that contribute to the Quality score are in green

Questions that contribute to the Value score are in Yellow

Section A - Site Information

Quality Score - 0

Value Score - 20

Site ID: 197

Typology: Amenity greenspace

Site name: Repository Woods

Area (Ha): 12.08

Easting: 542577

Northing: 178175

Baseline Assessment - Planning Designations

National (Statutory) - Score of 3 if present

- ☒ Listed building
- ☒ Scheduled Monument
- ☐ Site of Special Scientific Interest (SSSI)
- ☐ National Nature Reserve (NNR)
- ☐ Green Belt
- ☐ AONB
- ☐ SPA

- ☐ SAC
- ☐ Ramsar
- ☐ World Heritage Site (and buffer)

National (Non-statutory) - Score of 3 if present

- ☒ EH Register of Historic Parks and Gardens
- ☐ Sustrans Cycle Routes
- ☒ Within a Flood Risk Zone

Site ID: 197 Site Name: Repository Woods

Typology: Amenity greenspace

Regional - Score of 2 if present

- ☒ Site of Importance for Nature Conservation (SINC)
- ☒ MOL
- ☒ Green Chain
- ☐ Regionally Important Geological and Geomorphological Site

Local - Score of 1 if present

- ☒ Conservation Area
- ☐ Local Nature Reserve
- ☐ Riverside Walk
- ☐ Community Open Space
- ☒ Area of Special Character
- ☐ Historic Landscape

Section A - Baseline Assessment - Community Involvement

- ☐ Is there a 'Friends of' group for this site? (+1)

Name of group:

- ☐ Is there a programme of activities / events that take place at the site? (+1)

If so, score the quality of the events programme (0-5):

0

Section A - Baseline Assessment - Management

- ☐ Is there a full-time staff presence on site? (+1)
- ☐ Has the site achieved a Green Flag award? (+1)
- ☐ Has the site achieved a Green Pennant award? (+1)
- ☐ Has the site achieved a Green Heritage award? (+1)

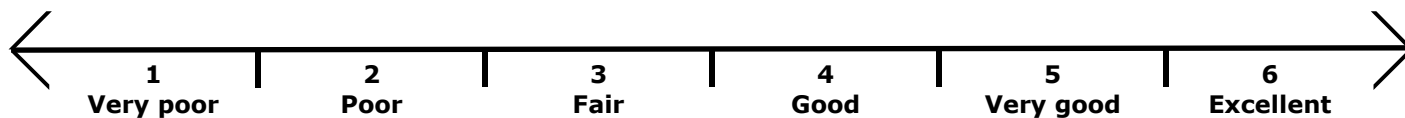
Site ID: 197 Site Name: Repository Woods

Typology: Amenity greenspace

Section B - Field Assessment

Quality Score - 46

Value Score - 24



A: Welcoming place

1. Welcoming:
2. Good and safe access:
3. Signage:
4. Equal access for all:
5. Site access:

B: Healthy, safe and secure

6. Safe equipment and facilities:
7. Personal security in open space:
8. Dog fouling:
9. Appropriate provision of facilities:
10. Quality of facilities:

C: Clean and well maintained

11. Litter and waste management:
12. Grounds maintenance and horticulture:
13. Building and infrastructure maintenance:

D: Sustainability

14. Environmental sustainability:
15. Waste minimisation:
16. Arboriculture and woodland management:

E: Conservation and heritage

17. Conservation of natural features, wild fauna and flora:
18. Conservation of landscape features:
19. Conservation of buildings and structures:
20. Structural townscape role:

F: Community involvement

21. Community involvement in management and development:
22. Appropriate provision for community:

G: Marketing

23. Marketing and promotion:
24. Provision of appropriate information:
25. Provision of appropriate educational / information:

H: Comments

Site forms part of institution and not all the site is fully accessible to the general public.

Site ID: 197 Site Name: Repository Woods

Typology: Amenity greenspace

Section C - Play Provision

Quality Score - 0

Value Score - 0

1. If a play area is within site, please note type (if known):

2. Is there play equipment on site? ☐

If so;

3. How many separate items of equipment?

+1 Per item

4. Which age groups are catered for? (+1 each)

☐ A. Under 5 years

☐ B. 5 to 11 years

☐ C. Over 11 years

5. Which play activities are provided for? (+1 each)

☐ A. Balancing

☐ E. Social Play

☐ I. Viewing

☐ B. Rocking

☐ F. Swinging

☐ J. Counting

☐ C. Climbing / Agility

☐ G. Rotating

☐ K. Touching

☐ D. Sliding

☐ H. Jumping

6. Is there impact absorbant surfacing around the equipment?

☐ +1

7. Is the play area fenced off from the rest of the open space?

☐ +1

If so;

8. Are there benches within the enclosure?

☐ +1

9. Are there litter bins within the enclosure?

☐ +1

10. Are gates outward opening?

☐ +1

11. Are gates self closing?

☐ +1

12. Is there a play area notice at the entrance stating dog free, children only and emergency contacts?

☐ +1

13. Is there space within the enclosure, separate from the equipped area, for informal play/ general?

☐ +1

14. Overall condition of play equipment (Score 1-3)

15. Is there other provision for play on site? ☐

16. If so, what? (Note condition for each feature, score 1-5)

A. MUGA

B. Interactive water play feature

C. Rebound wall

D. Skateboarding ramps

E. Youth shelter

F. Other

G. Overall condition of other play provision

17. Tick if scope for enhancement? ☐

Site ID: 197 Site Name: Repository Woods

Typology: Amenity greenspace

Section D - Active Recreation / Sport Provision

Quality Score - 2

Value Score - 2

☐ Is this part of the site accessible?

Note the number and condition score for each type of facility present on the site (score 1 - 3)

	No.	Score	Details (e.g. pitch surface)
1. Athletics track	<input type="text"/>	<input type="text"/>	<input type="text"/>
2. Football pitch (full size)	<input type="text"/>	<input type="text"/>	<input type="text"/>
3. Football pitch (junior)	<input type="text"/>	<input type="text"/>	<input type="text"/>
4. Rugby pitch	<input type="text"/>	<input type="text"/>	<input type="text"/>
5. Cricket pitch	<input type="text"/>	<input type="text"/>	<input type="text"/>
6. Outdoor bowls	<input type="text"/>	<input type="text"/>	<input type="text"/>
7. Other pitch	<input type="text"/>	<input type="text"/>	<input type="text"/>
8. Golf	<input type="text"/>	<input type="text"/>	<input type="text"/>
9. Other facilities	<input type="text"/>	<input type="text"/>	<input type="text"/>

☐ Tick if scope for enhancement

Evidence of informal recreational use

10. What evidence of informal recreation was apparent at the time of the audit?

- | | | |
|--|--|---|
| <input checked="" type="checkbox"/> a. Walking / dog walking | <input type="checkbox"/> d. Sitting / relaxing | <input type="checkbox"/> g. Skateboarding |
| <input checked="" type="checkbox"/> b. Children's play | <input type="checkbox"/> e. Desire lines | <input type="checkbox"/> h. Cycling |
| <input type="checkbox"/> c. Teenagers 'hanging out' | <input type="checkbox"/> f. Horse riding | |

i. Other:

j: Overall provision for informal recreation (score 1-3):

☒ Tick if scope for enhancement

Basic amenities / site furniture provision

	Score (1-3)		Score (1-3)
<input type="checkbox"/> 27. Operational toilets	<input type="text"/>	<input type="checkbox"/> 35. Dog bins	<input type="text"/>
<input type="checkbox"/> 28. Disabled toilets	<input type="text"/>	<input type="checkbox"/> 36. Seating	<input type="text"/>
<input type="checkbox"/> 29. Staff office	<input type="text"/>	<input type="checkbox"/> 37. Nature trail	<input type="text"/>
<input type="checkbox"/> 30. Onsite car parking	<input type="text"/>	<input type="checkbox"/> 38. Trim trail	<input type="text"/>
<input type="checkbox"/> 31. Offsite car parking	<input type="text"/>	<input type="checkbox"/> 39. Drinking water fountain	<input type="text"/>
<input type="checkbox"/> 32. Cafe	<input type="text"/>	<input type="checkbox"/> 40. Lifebelts	<input type="text"/>
<input type="checkbox"/> 33. Community centre	<input type="text"/>	<input type="checkbox"/> 41. Public telephone	<input type="text"/>
<input type="checkbox"/> 34. Litter bins	<input type="text"/>	<input type="checkbox"/> 42. Cycle parking	<input type="text"/>

43. Other basic amenities:

☒ Tick if scope for enhancement

Section E - Multi-Functionality

Functions	Existing	Potential
1. Water attenuation	<input type="checkbox"/>	<input checked="" type="checkbox"/>
2. Reduce air pollution	<input checked="" type="checkbox"/>	<input checked="" type="checkbox"/>
3. Reduce noise pollution	<input checked="" type="checkbox"/>	<input checked="" type="checkbox"/>
4. Biodiversity/wildlife enhancement	<input checked="" type="checkbox"/>	<input checked="" type="checkbox"/>
5. Cultural heritage	<input type="checkbox"/>	<input type="checkbox"/>
6. Visual enhancement	<input checked="" type="checkbox"/>	<input checked="" type="checkbox"/>
7. Space for people/informal recreation	<input checked="" type="checkbox"/>	<input checked="" type="checkbox"/>
8. Play	<input type="checkbox"/>	<input checked="" type="checkbox"/>
9. Food growing	<input type="checkbox"/>	<input type="checkbox"/>
10. Separation function	<input type="checkbox"/>	<input type="checkbox"/>
Recommended for SINC designation		<input type="checkbox"/> +2

Comments

SINCs coincident with the open space

Site Number:

GrBII01

Subsection:

AC32

Name:

Repository Wood and Charlton Cemetery

MOL coincident with the open space

MOL ID:

MOL33

MOL ID:

MOL33

Site ID: 198 Site Name: Restons Crescent/Alderwood Road

Typology: Amenity greenspace

Section A - Survey Information

Overall Quality Score - 61

Overall Value Score - 38

Date of audit: 26/05/2016

Time spent surveying: 30 mins

Surveyor: TB

Survey site access: Whole site



Questions that contribute to the Quality score are in green

Questions that contribute to the Value score are in Yellow

Section A - Site Information

Quality Score - 0

Value Score - 4

Site ID: 198

Typology: Amenity greenspace

Site name: Restons Crescent/Alderwood Road

Area (Ha): 1.13

Easting: 544960

Northing: 174157

Baseline Assessment - Planning Designations

National (Statutory) - Score of 3 if present

- ☐ Listed building
- ☐ Scheduled Monument
- ☐ Site of Special Scientific Interest (SSSI)
- ☐ National Nature Reserve (NNR)
- ☐ Green Belt
- ☐ AONB
- ☐ SPA

- ☐ SAC
- ☐ Ramsar
- ☐ World Heritage Site (and buffer)

National (Non-statutory) - Score of 3 if present

- ☐ EH Register of Historic Parks and Gardens
- ☐ Sustrans Cycle Routes
- ☒ Within a Flood Risk Zone

Site ID: 198 Site Name: Restons Crescent/Alderwood Road

Typology: Amenity greenspace

Regional - Score of 2 if present

- ☐ Site of Importance for Nature Conservation (SINC)
- ☐ MOL
- ☐ Green Chain
- ☐ Regionally Important Geological and Geomorphological Site

Local - Score of 1 if present

- ☐ Conservation Area
- ☐ Local Nature Reserve
- ☐ Riverside Walk
- ☒ Community Open Space
- ☐ Area of Special Character
- ☐ Historic Landscape

Section A - Baseline Assessment - Community Involvement

- ☐ Is there a 'Friends of' group for this site? (+1)

Name of group:

- ☐ Is there a programme of activities / events that take place at the site? (+1)

If so, score the quality of the events programme (0-5):

0

Section A - Baseline Assessment - Management

- ☐ Is there a full-time staff presence on site? (+1)
- ☐ Has the site achieved a Green Flag award? (+1)
- ☐ Has the site achieved a Green Pennant award? (+1)
- ☐ Has the site achieved a Green Heritage award? (+1)

Site ID: 198 Site Name: Restons Crescent/Alderwood Road

Typology: Amenity greenspace

Section B - Field Assessment

Quality Score - 55

Value Score - 28



A: Welcoming place

1. Welcoming:
2. Good and safe access:
3. Signage:
4. Equal access for all:
5. Site access:

B: Healthy, safe and secure

6. Safe equipment and facilities:
7. Personal security in open space:
8. Dog fouling:
9. Appropriate provision of facilities:
10. Quality of facilities:

C: Clean and well maintained

11. Litter and waste management:
12. Grounds maintenance and horticulture:
13. Building and infrastructure maintenance:

D: Sustainability

14. Environmental sustainability:
15. Waste minimisation:
16. Arboriculture and woodland management:

E: Conservation and heritage

17. Conservation of natural features, wild fauna and flora:
18. Conservation of landscape features:
19. Conservation of buildings and structures:
20. Structural townscape role:

F: Community involvement

21. Community involvement in management and development:
22. Appropriate provision for community:

G: Marketing

23. Marketing and promotion:
24. Provision of appropriate information:
25. Provision of appropriate educational / information:

H: Comments

Very good open space providing outdoor space to adjacent residential/flats and traffic free green corridor. Good quality recycling bins and lighting.

Site ID: 198 Site Name: Restons Crescent/Alderwood Road

Typology: Amenity greenspace

Section C - Play Provision

Quality Score - 0

Value Score - 0

1. If a play area is within site, please note type (if known):

2. Is there play equipment on site? ☐

If so;

3. How many separate items of equipment?

+1 Per item

4. Which age groups are catered for? (+1 each)

☐ A. Under 5 years

☐ B. 5 to 11 years

☐ C. Over 11 years

5. Which play activities are provided for? (+1 each)

☐ A. Balancing

☐ E. Social Play

☐ I. Viewing

☐ B. Rocking

☐ F. Swinging

☐ J. Counting

☐ C. Climbing / Agility

☐ G. Rotating

☐ K. Touching

☐ D. Sliding

☐ H. Jumping

6. Is there impact absorbant surfacing around the equipment?

☐ +1

7. Is the play area fenced off from the rest of the open space?

☐ +1

If so;

8. Are there benches within the enclosure?

☐ +1

9. Are there litter bins within the enclosure?

☐ +1

10. Are gates outward opening?

☐ +1

11. Are gates self closing?

☐ +1

12. Is there a play area notice at the entrance stating dog free, children only and emergency contacts?

☐ +1

13. Is there space within the enclosure, separate from the equipped area, for informal play/ general?

☐ +1

14. Overall condition of play equipment (Score 1-3)

15. Is there other provision for play on site? ☐

16. If so, what? (Note condition for each feature, score 1-5)

A. MUGA

B. Interactive water play feature

C. Rebound wall

D. Skateboarding ramps

E. Youth shelter

F. Other

G. Overall condition of other play provision

17. Tick if scope for enhancement? ☐

Site ID: 198 Site Name: Restons Crescent/Alderwood Road

Typology: Amenity greenspace

Section D - Active Recreation / Sport Provision

Quality Score - 6

Value Score - 6

☐ Is this part of the site accessible?

Note the number and condition score for each type of facility present on the site (score 1 - 3)

	No.	Score	Details (e.g. pitch surface)
1. Athletics track	<input type="text"/>	<input type="text"/>	<input type="text"/>
2. Football pitch (full size)	<input type="text"/>	<input type="text"/>	<input type="text"/>
3. Football pitch (junior)	<input type="text"/>	<input type="text"/>	<input type="text"/>
4. Rugby pitch	<input type="text"/>	<input type="text"/>	<input type="text"/>
5. Cricket pitch	<input type="text"/>	<input type="text"/>	<input type="text"/>
6. Outdoor bowls	<input type="text"/>	<input type="text"/>	<input type="text"/>
7. Other pitch	<input type="text"/>	<input type="text"/>	<input type="text"/>
8. Golf	<input type="text"/>	<input type="text"/>	<input type="text"/>
9. Other facilities	<input type="text"/>	<input type="text"/>	<input type="text"/>

☐ Tick if scope for enhancement

Evidence of informal recreational use

10. What evidence of informal recreation was apparent at the time of the audit?

- | | | |
|--|---|---|
| <input checked="" type="checkbox"/> a. Walking / dog walking | <input checked="" type="checkbox"/> d. Sitting / relaxing | <input type="checkbox"/> g. Skateboarding |
| <input checked="" type="checkbox"/> b. Children's play | <input checked="" type="checkbox"/> e. Desire lines | <input type="checkbox"/> h. Cycling |
| <input type="checkbox"/> c. Teenagers 'hanging out' | <input type="checkbox"/> f. Horse riding | |

i. Other:

j: Overall provision for informal recreation (score 1-3):

☐ Tick if scope for enhancement

Basic amenities / site furniture provision

	Score (1-3)		Score (1-3)
<input type="checkbox"/> 27. Operational toilets	<input type="text"/>	<input checked="" type="checkbox"/> 35. Dog bins	<input type="text" value="2"/>
<input type="checkbox"/> 28. Disabled toilets	<input type="text"/>	<input type="checkbox"/> 36. Seating	<input type="text"/>
<input type="checkbox"/> 29. Staff office	<input type="text"/>	<input type="checkbox"/> 37. Nature trail	<input type="text"/>
<input type="checkbox"/> 30. Onsite car parking	<input type="text"/>	<input type="checkbox"/> 38. Trim trail	<input type="text"/>
<input type="checkbox"/> 31. Offsite car parking	<input type="text"/>	<input type="checkbox"/> 39. Drinking water fountain	<input type="text"/>
<input type="checkbox"/> 32. Cafe	<input type="text"/>	<input type="checkbox"/> 40. Lifebelts	<input type="text"/>
<input type="checkbox"/> 33. Community centre	<input type="text"/>	<input type="checkbox"/> 41. Public telephone	<input type="text"/>
<input checked="" type="checkbox"/> 34. Litter bins	<input type="text" value="2"/>	<input type="checkbox"/> 42. Cycle parking	<input type="text"/>

43. Other basic amenities:

☐ Tick if scope for enhancement

Section E - Multi-Functionality

Functions	Existing	Potential
1. Water attenuation	<input type="checkbox"/>	<input checked="" type="checkbox"/>
2. Reduce air pollution	<input checked="" type="checkbox"/>	<input checked="" type="checkbox"/>
3. Reduce noise pollution	<input checked="" type="checkbox"/>	<input checked="" type="checkbox"/>
4. Biodiversity/wildlife enhancement	<input checked="" type="checkbox"/>	<input checked="" type="checkbox"/>
5. Cultural heritage	<input type="checkbox"/>	<input type="checkbox"/>
6. Visual enhancement	<input type="checkbox"/>	<input checked="" type="checkbox"/>
7. Space for people/informal recreation	<input checked="" type="checkbox"/>	<input checked="" type="checkbox"/>
8. Play	<input type="checkbox"/>	<input type="checkbox"/>
9. Food growing	<input type="checkbox"/>	<input type="checkbox"/>
10. Separation function	<input checked="" type="checkbox"/>	<input type="checkbox"/>
Recommended for SINC designation		<input type="checkbox"/> +2

Comments

MOL coincident with the open space

Site ID: 199 Site Name: Ridgeway

Typology: Green corridor

Section A - Survey Information

Overall Quality Score - 50

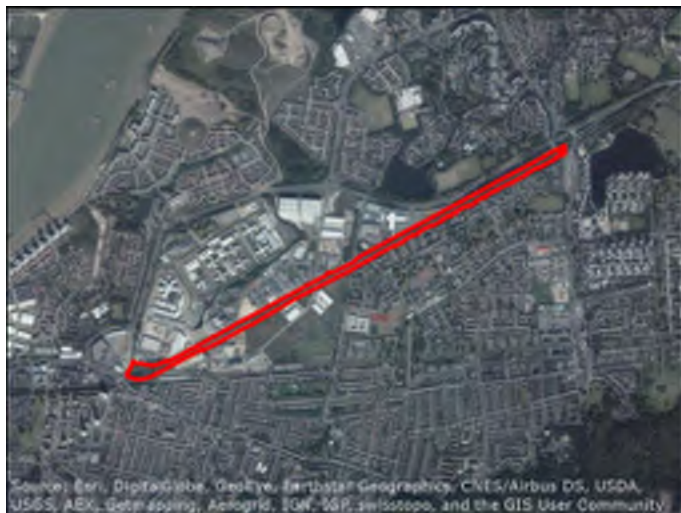
Overall Value Score - 39

Date of audit: 13/04/2016

Time spent surveying: 15 minutes

Surveyor: TB

Survey site access: Whole site



Questions that contribute to the Quality score are in green

Questions that contribute to the Value score are in Yellow

Section A - Site Information

Quality Score - 0

Value Score - 9

Site ID: 199

Typology: Green corridor

Site name: Ridgeway

Area (Ha): 10.85

Easting: 546070

Northing: 179452

Baseline Assessment - Planning Designations

National (Statutory) - Score of 3 if present

- ☐ Listed building
- ☐ Scheduled Monument
- ☐ Site of Special Scientific Interest (SSSI)
- ☐ National Nature Reserve (NNR)
- ☐ Green Belt
- ☐ AONB
- ☐ SPA

- ☐ SAC
- ☐ Ramsar
- ☐ World Heritage Site (and buffer)

National (Non-statutory) - Score of 3 if present

- ☐ EH Register of Historic Parks and Gardens
- ☒ Sustrans Cycle Routes
- ☒ Within a Flood Risk Zone

Site ID:	199	Site Name:	Ridgeway
Typology:	Green corridor		

Regional - Score of 2 if present

- ☒ Site of Importance for Nature Conservation (SINC)
- ☐ MOL
- ☐ Green Chain
- ☐ Regionally Important Geological and Geomorphological Site

Local - Score of 1 if present

- ☐ Conservation Area
- ☐ Local Nature Reserve
- ☐ Riverside Walk
- ☒ Community Open Space
- ☐ Area of Special Character
- ☐ Historic Landscape

Section A - Baseline Assessment - Community Involvement

- ☐ Is there a 'Friends of' group for this site? (+1)

Name of group:

- ☐ Is there a programme of activities / events that take place at the site? (+1)

If so, score the quality of the events programme (0-5):

Section A - Baseline Assessment - Management

- ☐ Is there a full-time staff presence on site? (+1)
- ☐ Has the site achieved a Green Flag award? (+1)
- ☐ Has the site achieved a Green Pennant award? (+1)
- ☐ Has the site achieved a Green Heritage award? (+1)

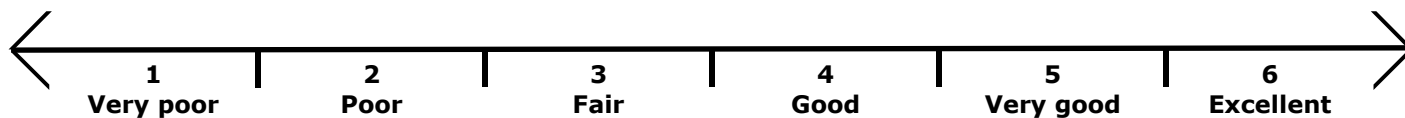
Site ID: 199 Site Name: Ridgeway

Typology: Green corridor

Section B - Field Assessment

Quality Score - 47

Value Score - 26



A: Welcoming place

1. Welcoming:
2. Good and safe access:
3. Signage:
4. Equal access for all:
5. Site access:

B: Healthy, safe and secure

6. Safe equipment and facilities:
7. Personal security in open space:
8. Dog fouling:
9. Appropriate provision of facilities:
10. Quality of facilities:

C: Clean and well maintained

11. Litter and waste management:
12. Grounds maintenance and horticulture:
13. Building and infrastructure maintenance:

D: Sustainability

14. Environmental sustainability:
15. Waste minimisation:
16. Arboriculture and woodland management:

E: Conservation and heritage

17. Conservation of natural features, wild fauna and flora:
18. Conservation of landscape features:
19. Conservation of buildings and structures:
20. Structural townscape role:

F: Community involvement

21. Community involvement in management and development:
22. Appropriate provision for community:

G: Marketing

23. Marketing and promotion:
24. Provision of appropriate information:
25. Provision of appropriate educational / information:

H: Comments

Site ID: 199 Site Name: Ridgeway

Typology: Green corridor

Section C - Play Provision

Quality Score - 0

Value Score - 0

1. If a play area is within site, please note type (if known):

2. Is there play equipment on site? ☐

If so;

3. How many separate items of equipment? +1 Per item

4. Which age groups are catered for? (+1 each)

☐ A. Under 5 years

☐ B. 5 to 11 years

☐ C. Over 11 years

5. Which play activities are provided for? (+1 each)

☐ A. Balancing

☐ E. Social Play

☐ I. Viewing

☐ B. Rocking

☐ F. Swinging

☐ J. Counting

☐ C. Climbing / Agility

☐ G. Rotating

☐ K. Touching

☐ D. Sliding

☐ H. Jumping

6. Is there impact absorbant surfacing around the equipment? ☐ +1

7. Is the play area fenced off from the rest of the open space? ☐ +1

If so;

8. Are there benches within the enclosure? ☐ +1

9. Are there litter bins within the enclosure? ☐ +1

10. Are gates outward opening? ☐ +1

11. Are gates self closing? ☐ +1

12. Is there a play area notice at the entrance stating dog free, children only and emergency contacts? ☐ +1

13. Is there space within the enclosure, separate from the equipped area, for informal play/ general? ☐ +1

14. Overall condition of play equipment (Score 1-3)

15. Is there other provision for play on site? ☐

16. If so, what? (Note condition for each feature, score 1-5)

A. MUGA

B. Interactive water play feature

C. Rebound wall

D. Skateboarding ramps

E. Youth shelter

F. Other

G. Overall condition of other play provision

17. Tick if scope for enhancement? ☒

Site ID:	199	Site Name:	Ridgeway
Typology:	Green corridor		

Section D - Active Recreation / Sport Provision

Quality Score - 3

Value Score - 4

☐ Is this part of the site accessible?

Note the number and condition score for each type of facility present on the site (score 1 - 3)

	No.	Score	Details (e.g. pitch surface)
1. Athletics track	<input type="text"/>	<input type="text"/>	<input type="text"/>
2. Football pitch (full size)	<input type="text"/>	<input type="text"/>	<input type="text"/>
3. Football pitch (junior)	<input type="text"/>	<input type="text"/>	<input type="text"/>
4. Rugby pitch	<input type="text"/>	<input type="text"/>	<input type="text"/>
5. Cricket pitch	<input type="text"/>	<input type="text"/>	<input type="text"/>
6. Outdoor bowls	<input type="text"/>	<input type="text"/>	<input type="text"/>
7. Other pitch	<input type="text"/>	<input type="text"/>	<input type="text"/>
8. Golf	<input type="text"/>	<input type="text"/>	<input type="text"/>
9. Other facilities	<input type="text"/>	<input type="text"/>	<input type="text"/>

☐ Tick if scope for enhancement

Evidence of informal recreational use

10. What evidence of informal recreation was apparent at the time of the audit?

- | | | |
|--|---|---|
| <input checked="" type="checkbox"/> a. Walking / dog walking | <input type="checkbox"/> d. Sitting / relaxing | <input type="checkbox"/> g. Skateboarding |
| <input type="checkbox"/> b. Children's play | <input checked="" type="checkbox"/> e. Desire lines | <input type="checkbox"/> h. Cycling |
| <input checked="" type="checkbox"/> c. Teenagers 'hanging out' | <input type="checkbox"/> f. Horse riding | |

i. Other:

j: Overall provision for informal recreation (score 1-3):

☐ Tick if scope for enhancement

Basic amenities / site furniture provision

	Score (1-3)		Score (1-3)
<input type="checkbox"/> 27. Operational toilets	<input type="text"/>	<input type="checkbox"/> 35. Dog bins	<input type="text"/>
<input type="checkbox"/> 28. Disabled toilets	<input type="text"/>	<input type="checkbox"/> 36. Seating	<input type="text"/>
<input type="checkbox"/> 29. Staff office	<input type="text"/>	<input type="checkbox"/> 37. Nature trail	<input type="text"/>
<input type="checkbox"/> 30. Onsite car parking	<input type="text"/>	<input type="checkbox"/> 38. Trim trail	<input type="text"/>
<input type="checkbox"/> 31. Offsite car parking	<input type="text"/>	<input type="checkbox"/> 39. Drinking water fountain	<input type="text"/>
<input type="checkbox"/> 32. Cafe	<input type="text"/>	<input type="checkbox"/> 40. Lifebelts	<input type="text"/>
<input type="checkbox"/> 33. Community centre	<input type="text"/>	<input type="checkbox"/> 41. Public telephone	<input type="text"/>
<input checked="" type="checkbox"/> 34. Litter bins	<input type="text" value="1"/>	<input type="checkbox"/> 42. Cycle parking	<input type="text"/>

43. Other basic amenities:

☒ Tick if scope for enhancement

Section E - Multi-Functionality

Functions	Existing	Potential
1. Water attenuation	<input type="checkbox"/>	<input type="checkbox"/>
2. Reduce air pollution	<input checked="" type="checkbox"/>	<input checked="" type="checkbox"/>
3. Reduce noise pollution	<input checked="" type="checkbox"/>	<input checked="" type="checkbox"/>
4. Biodiversity/wildlife enhancement	<input checked="" type="checkbox"/>	<input checked="" type="checkbox"/>
5. Cultural heritage	<input checked="" type="checkbox"/>	<input checked="" type="checkbox"/>
6. Visual enhancement	<input checked="" type="checkbox"/>	<input checked="" type="checkbox"/>
7. Space for people/informal recreation	<input checked="" type="checkbox"/>	<input checked="" type="checkbox"/>
8. Play	<input type="checkbox"/>	<input checked="" type="checkbox"/>
9. Food growing	<input type="checkbox"/>	<input type="checkbox"/>
10. Separation function	<input checked="" type="checkbox"/>	<input type="checkbox"/>
Recommended for SINC designation		<input type="checkbox"/> +2

Comments

SINCs coincident with the open space

Site Number:

GrBII06

Subsection:

RT7

Name:

The Ridgeway in Greenwich

MOL coincident with the open space

Site ID: 201 Site Name: Rochester Way

Typology: Amenity greenspace

Section A - Survey Information

Overall Quality Score - 58

Overall Value Score - 73

Date of audit: 01/06/2016

Time spent surveying: 30 minutes

Surveyor: TB

Survey site access: Whole site



Questions that contribute to the Quality score are in green

Questions that contribute to the Value score are in Yellow

Section A - Site Information

Quality Score - 0

Value Score - 6

Site ID: 201

Typology: Amenity greenspace

Site name: Rochester Way

Area (Ha): 2.00

Easting: 541627

Northing: 175744

Baseline Assessment - Planning Designations

National (Statutory) - Score of 3 if present

- ☐ Listed building
- ☐ Scheduled Monument
- ☐ Site of Special Scientific Interest (SSSI)
- ☐ National Nature Reserve (NNR)
- ☐ Green Belt
- ☐ AONB
- ☐ SPA

- ☐ SAC
- ☐ Ramsar
- ☐ World Heritage Site (and buffer)

National (Non-statutory) - Score of 3 if present

- ☐ EH Register of Historic Parks and Gardens
- ☒ Sustrans Cycle Routes
- ☒ Within a Flood Risk Zone

Site ID: 201 Site Name: Rochester Way

Typology: Amenity greenspace

Regional - Score of 2 if present

- ☐ Site of Importance for Nature Conservation (SINC)
- ☐ MOL
- ☐ Green Chain
- ☐ Regionally Important Geological and Geomorphological Site

Local - Score of 1 if present

- ☐ Conservation Area
- ☐ Local Nature Reserve
- ☐ Riverside Walk
- ☐ Community Open Space
- ☐ Area of Special Character
- ☐ Historic Landscape

Section A - Baseline Assessment - Community Involvement

- ☐ Is there a 'Friends of' group for this site? (+1)

Name of group:

- ☐ Is there a programme of activities / events that take place at the site? (+1)

If so, score the quality of the events programme (0-5):

0

Section A - Baseline Assessment - Management

- ☐ Is there a full-time staff presence on site? (+1)
- ☐ Has the site achieved a Green Flag award? (+1)
- ☐ Has the site achieved a Green Pennant award? (+1)
- ☐ Has the site achieved a Green Heritage award? (+1)

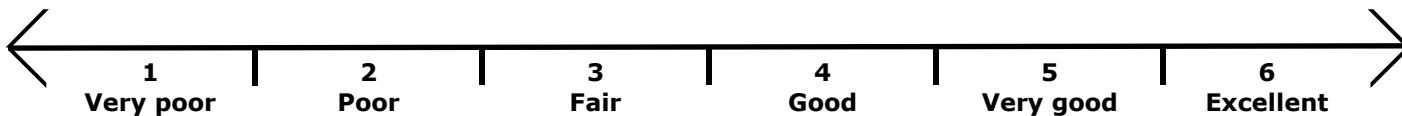
Site ID: 201 Site Name: Rochester Way

Typology: Amenity greenspace

Section B - Field Assessment

Quality Score - 48

Value Score - 26



A: Welcoming place

1. Welcoming:
2. Good and safe access:
3. Signage:
4. Equal access for all:
5. Site access:

B: Healthy, safe and secure

6. Safe equipment and facilities:
7. Personal security in open space:
8. Dog fouling:
9. Appropriate provision of facilities:
10. Quality of facilities:

C: Clean and well maintained

11. Litter and waste management:
12. Grounds maintenance and horticulture:
13. Building and infrastructure maintenance:

D: Sustainability

14. Environmental sustainability:
15. Waste minimisation:
16. Arboriculture and woodland management:

E: Conservation and heritage

17. Conservation of natural features, wild fauna and flora:
18. Conservation of landscape features:
19. Conservation of buildings and structures:
20. Structural townscape role:

F: Community involvement

21. Community involvement in management and development:
22. Appropriate provision for community:

G: Marketing

23. Marketing and promotion:
24. Provision of appropriate information:
25. Provision of appropriate educational / information:

H: Comments

Site ID: 201 Site Name: Rochester Way

Typology: Amenity greenspace

Section C - Play Provision

Quality Score - 2

Value Score - 33

1. If a play area is within site, please note type (if known): Local playable space

2. Is there play equipment on site? ☒

If so;

3. How many separate items of equipment? 12 +1 Per item

4. Which age groups are catered for? (+1 each)

☒ A. Under 5 years

☒ B. 5 to 11 years

☐ C. Over 11 years

5. Which play activities are provided for? (+1 each)

☒ A. Balancing

☒ E. Social Play

☒ I. Viewing

☒ B. Rocking

☒ F. Swinging

☒ J. Counting

☒ C. Climbing / Agility

☒ G. Rotating

☒ K. Touching

☒ D. Sliding

☒ H. Jumping

6. Is there impact absorbant surfacing around the equipment? ☒ +1

7. Is the play area fenced off from the rest of the open space? ☒ +1

If so;

8. Are there benches within the enclosure? ☒ +1

9. Are there litter bins within the enclosure? ☒ +1

10. Are gates outward opening? ☒ +1

11. Are gates self closing? ☒ +1

12. Is there a play area notice at the entrance stating dog free, children only and emergency contacts? ☒ +1

13. Is there space within the enclosure, separate from the equipped area, for informal play/ general? ☒ +1

14. Overall condition of play equipment (Score 1-3) 2

15. Is there other provision for play on site? ☐

16. If so, what? (Note condition for each feature, score 1-5)

A. MUGA

B. Interactive water play feature

C. Rebound wall

D. Skateboarding ramps

E. Youth shelter

F. Other

G. Overall condition of other play provision

17. Tick if scope for enhancement? ☒

Site ID:	201	Site Name:	Rochester Way
Typology:	Amenity greenspace		

Section D - Active Recreation / Sport Provision

Quality Score - 8

Value Score - 8

☐ Is this part of the site accessible?

Note the number and condition score for each type of facility present on the site (score 1 - 3)

	No.	Score	Details (e.g. pitch surface)
1. Athletics track	<input type="text"/>	<input type="text"/>	<input type="text"/>
2. Football pitch (full size)	<input type="text"/>	<input type="text"/>	<input type="text"/>
3. Football pitch (junior)	<input type="text"/>	<input type="text"/>	<input type="text"/>
4. Rugby pitch	<input type="text"/>	<input type="text"/>	<input type="text"/>
5. Cricket pitch	<input type="text"/>	<input type="text"/>	<input type="text"/>
6. Outdoor bowls	<input type="text"/>	<input type="text"/>	<input type="text"/>
7. Other pitch	<input type="text"/>	<input type="text"/>	<input type="text"/>
8. Golf	<input type="text"/>	<input type="text"/>	<input type="text"/>
9. Other facilities	<input type="text"/>	<input type="text"/>	<input type="text"/>

☐ Tick if scope for enhancement

Evidence of informal recreational use

10. What evidence of informal recreation was apparent at the time of the audit?

- | | | |
|--|---|---|
| <input checked="" type="checkbox"/> a. Walking / dog walking | <input checked="" type="checkbox"/> d. Sitting / relaxing | <input type="checkbox"/> g. Skateboarding |
| <input checked="" type="checkbox"/> b. Children's play | <input checked="" type="checkbox"/> e. Desire lines | <input type="checkbox"/> h. Cycling |
| <input checked="" type="checkbox"/> c. Teenagers 'hanging out' | <input type="checkbox"/> f. Horse riding | |

i. Other:

j: Overall provision for informal recreation (score 1-3):

☐ Tick if scope for enhancement

Basic amenities / site furniture provision

	Score (1-3)		Score (1-3)
<input type="checkbox"/> 27. Operational toilets	<input type="text"/>	<input checked="" type="checkbox"/> 35. Dog bins	<input type="text" value="2"/>
<input type="checkbox"/> 28. Disabled toilets	<input type="text"/>	<input checked="" type="checkbox"/> 36. Seating	<input type="text" value="2"/>
<input type="checkbox"/> 29. Staff office	<input type="text"/>	<input type="checkbox"/> 37. Nature trail	<input type="text"/>
<input type="checkbox"/> 30. Onsite car parking	<input type="text"/>	<input type="checkbox"/> 38. Trim trail	<input type="text"/>
<input type="checkbox"/> 31. Offsite car parking	<input type="text"/>	<input type="checkbox"/> 39. Drinking water fountain	<input type="text"/>
<input type="checkbox"/> 32. Cafe	<input type="text"/>	<input type="checkbox"/> 40. Lifebelts	<input type="text"/>
<input type="checkbox"/> 33. Community centre	<input type="text"/>	<input type="checkbox"/> 41. Public telephone	<input type="text"/>
<input checked="" type="checkbox"/> 34. Litter bins	<input type="text" value="2"/>	<input type="checkbox"/> 42. Cycle parking	<input type="text"/>

43. Other basic amenities:

☐ Tick if scope for enhancement

Section E - Multi-Functionality

Functions	Existing	Potential
1. Water attenuation	<input type="checkbox"/>	<input type="checkbox"/>
2. Reduce air pollution	<input checked="" type="checkbox"/>	<input checked="" type="checkbox"/>
3. Reduce noise pollution	<input type="checkbox"/>	<input checked="" type="checkbox"/>
4. Biodiversity/wildlife enhancement	<input type="checkbox"/>	<input checked="" type="checkbox"/>
5. Cultural heritage	<input type="checkbox"/>	<input type="checkbox"/>
6. Visual enhancement	<input type="checkbox"/>	<input checked="" type="checkbox"/>
7. Space for people/informal recreation	<input checked="" type="checkbox"/>	<input checked="" type="checkbox"/>
8. Play	<input checked="" type="checkbox"/>	<input type="checkbox"/>
9. Food growing	<input type="checkbox"/>	<input type="checkbox"/>
10. Separation function	<input checked="" type="checkbox"/>	<input type="checkbox"/>
Recommended for SINC designation		<input type="checkbox"/> +2

Comments

MOL coincident with the open space

Site ID: 202 Site Name: Rockliffe Gardens

Typology: Parks and gardens

Section A - Survey Information

Overall Quality Score - 62

Overall Value Score - 48

Date of audit: 21/04/2016

Time spent surveying: 15mins

Surveyor: RT

Survey site access: Whole site



Questions that contribute to the Quality score are in green

Questions that contribute to the Value score are in Yellow

Section A - Site Information

Quality Score - 2

Value Score - 15

Site ID: 202

Typology: Parks and gardens

Site name: Rockliffe Gardens

Area (Ha): 2.78

Easting: 545938

Northing: 177449

Baseline Assessment - Planning Designations

National (Statutory) - Score of 3 if present

- ☐ Listed building
- ☐ Scheduled Monument
- ☐ Site of Special Scientific Interest (SSSI)
- ☐ National Nature Reserve (NNR)
- ☐ Green Belt
- ☐ AONB
- ☐ SPA

- ☐ SAC
- ☐ Ramsar
- ☐ World Heritage Site (and buffer)

National (Non-statutory) - Score of 3 if present

- ☐ EH Register of Historic Parks and Gardens
- ☒ Sustrans Cycle Routes
- ☐ Within a Flood Risk Zone

Site ID: 202 Site Name: Rockliffe Gardens

Typology: Parks and gardens

Regional - Score of 2 if present

- ☒ Site of Importance for Nature Conservation (SINC)
- ☒ MOL
- ☒ Green Chain
- ☒ Regionally Important Geological and Geomorphological Site

Local - Score of 1 if present

- ☒ Conservation Area
- ☐ Local Nature Reserve
- ☐ Riverside Walk
- ☐ Community Open Space
- ☒ Area of Special Character
- ☐ Historic Landscape

Section A - Baseline Assessment - Community Involvement

- ☒ Is there a 'Friends of' group for this site? (+1)

Name of group: Friends of Rockliffe Gardens

- ☒ Is there a programme of activities / events that take place at the site? (+1)

If so, score the quality of the events programme (0-5):

2

Section A - Baseline Assessment - Management

- ☐ Is there a full-time staff presence on site? (+1)
- ☐ Has the site achieved a Green Flag award? (+1)
- ☐ Has the site achieved a Green Pennant award? (+1)
- ☐ Has the site achieved a Green Heritage award? (+1)

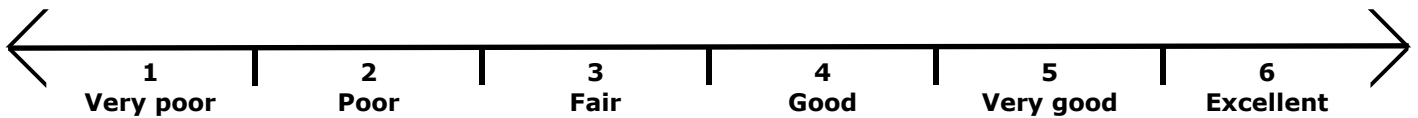
Site ID: 202 Site Name: Rockliffe Gardens

Typology: Parks and gardens

Section B - Field Assessment

Quality Score - 52

Value Score - 27



A: Welcoming place

1. Welcoming:
2. Good and safe access:
3. Signage:
4. Equal access for all:
5. Site access:

B: Healthy, safe and secure

6. Safe equipment and facilities:
7. Personal security in open space:
8. Dog fouling:
9. Appropriate provision of facilities:
10. Quality of facilities:

C: Clean and well maintained

11. Litter and waste management:
12. Grounds maintenance and horticulture:
13. Building and infrastructure maintenance:

D: Sustainability

14. Environmental sustainability:
15. Waste minimisation:
16. Arboriculture and woodland management:

E: Conservation and heritage

17. Conservation of natural features, wild fauna and flora:
18. Conservation of landscape features:
19. Conservation of buildings and structures:
20. Structural townscape role:

F: Community involvement

21. Community involvement in management and development:
22. Appropriate provision for community:

G: Marketing

23. Marketing and promotion:
24. Provision of appropriate information:
25. Provision of appropriate educational / information:

H: Comments

Site ID: 202 Site Name: Rockliffe Gardens

Typology: Parks and gardens

Section C - Play Provision

Quality Score - 0

Value Score - 0

1. If a play area is within site, please note type (if known):

2. Is there play equipment on site? ☐

If so;

3. How many separate items of equipment?

+1 Per item

4. Which age groups are catered for? (+1 each)

☐ A. Under 5 years

☐ B. 5 to 11 years

☐ C. Over 11 years

5. Which play activities are provided for? (+1 each)

☐ A. Balancing

☐ E. Social Play

☐ I. Viewing

☐ B. Rocking

☐ F. Swinging

☐ J. Counting

☐ C. Climbing / Agility

☐ G. Rotating

☐ K. Touching

☐ D. Sliding

☐ H. Jumping

6. Is there impact absorbant surfacing around the equipment?

☐ +1

7. Is the play area fenced off from the rest of the open space?

☐ +1

If so;

8. Are there benches within the enclosure?

☐ +1

9. Are there litter bins within the enclosure?

☐ +1

10. Are gates outward opening?

☐ +1

11. Are gates self closing?

☐ +1

12. Is there a play area notice at the entrance stating dog free, children only and emergency contacts?

☐ +1

13. Is there space within the enclosure, separate from the equipped area, for informal play/ general?

☐ +1

14. Overall condition of play equipment (Score 1-3)

15. Is there other provision for play on site? ☐

16. If so, what? (Note condition for each feature, score 1-5)

A. MUGA

B. Interactive water play feature

C. Rebound wall

D. Skateboarding ramps

E. Youth shelter

F. Other

G. Overall condition of other play provision

17. Tick if scope for enhancement? ☐

Site ID: 202 Site Name: Rockliffe Gardens

Typology: Parks and gardens

Section D - Active Recreation / Sport Provision

Quality Score - 8

Value Score - 6

☐ Is this part of the site accessible?

Note the number and condition score for each type of facility present on the site (score 1 - 3)

	No.	Score	Details (e.g. pitch surface)
1. Athletics track	<input type="text"/>	<input type="text"/>	<input type="text"/>
2. Football pitch (full size)	<input type="text"/>	<input type="text"/>	<input type="text"/>
3. Football pitch (junior)	<input type="text"/>	<input type="text"/>	<input type="text"/>
4. Rugby pitch	<input type="text"/>	<input type="text"/>	<input type="text"/>
5. Cricket pitch	<input type="text"/>	<input type="text"/>	<input type="text"/>
6. Outdoor bowls	<input type="text"/>	<input type="text"/>	<input type="text"/>
7. Other pitch	<input type="text"/>	<input type="text"/>	<input type="text"/>
8. Golf	<input type="text"/>	<input type="text"/>	<input type="text"/>
9. Other facilities	<input type="text"/>	<input type="text"/>	<input type="text"/>

☐ Tick if scope for enhancement

Evidence of informal recreational use

10. What evidence of informal recreation was apparent at the time of the audit?

- | | | |
|--|---|---|
| <input checked="" type="checkbox"/> a. Walking / dog walking | <input checked="" type="checkbox"/> d. Sitting / relaxing | <input type="checkbox"/> g. Skateboarding |
| <input type="checkbox"/> b. Children's play | <input checked="" type="checkbox"/> e. Desire lines | <input type="checkbox"/> h. Cycling |
| <input type="checkbox"/> c. Teenagers 'hanging out' | <input type="checkbox"/> f. Horse riding | |

i. Other:

j: Overall provision for informal recreation (score 1-3):

☒ Tick if scope for enhancement

Basic amenities / site furniture provision

	Score (1-3)		Score (1-3)
<input type="checkbox"/> 27. Operational toilets	<input type="text"/>	<input checked="" type="checkbox"/> 35. Dog bins	<input type="text" value="2"/>
<input type="checkbox"/> 28. Disabled toilets	<input type="text"/>	<input checked="" type="checkbox"/> 36. Seating	<input type="text" value="2"/>
<input type="checkbox"/> 29. Staff office	<input type="text"/>	<input type="checkbox"/> 37. Nature trail	<input type="text"/>
<input type="checkbox"/> 30. Onsite car parking	<input type="text"/>	<input type="checkbox"/> 38. Trim trail	<input type="text"/>
<input type="checkbox"/> 31. Offsite car parking	<input type="text"/>	<input type="checkbox"/> 39. Drinking water fountain	<input type="text"/>
<input type="checkbox"/> 32. Cafe	<input type="text"/>	<input type="checkbox"/> 40. Lifebelts	<input type="text"/>
<input type="checkbox"/> 33. Community centre	<input type="text"/>	<input type="checkbox"/> 41. Public telephone	<input type="text"/>
<input checked="" type="checkbox"/> 34. Litter bins	<input type="text" value="2"/>	<input type="checkbox"/> 42. Cycle parking	<input type="text"/>

43. Other basic amenities:

☐ Tick if scope for enhancement

Section E - Multi-Functionality

Functions	Existing	Potential
1. Water attenuation	<input checked="" type="checkbox"/>	<input checked="" type="checkbox"/>
2. Reduce air pollution	<input type="checkbox"/>	<input type="checkbox"/>
3. Reduce noise pollution	<input type="checkbox"/>	<input type="checkbox"/>
4. Biodiversity/wildlife enhancement	<input checked="" type="checkbox"/>	<input checked="" type="checkbox"/>
5. Cultural heritage	<input type="checkbox"/>	<input type="checkbox"/>
6. Visual enhancement	<input checked="" type="checkbox"/>	<input type="checkbox"/>
7. Space for people/informal recreation	<input checked="" type="checkbox"/>	<input type="checkbox"/>
8. Play	<input type="checkbox"/>	<input type="checkbox"/>
9. Food growing	<input type="checkbox"/>	<input type="checkbox"/>
10. Separation function	<input type="checkbox"/>	<input type="checkbox"/>
<div><div>Recommended for SINC designation</div><div><input type="checkbox"/> +2</div></div>		

Comments

SINCs coincident with the open space

Site Number:

GrBII11

Subsection:

RT1

Name:

Woolwich Cemeteries and Rockliffe Gardens

MOL coincident with the open space

MOL ID:

MOL10

MOL ID:

MOL10

Site ID: 204 Site Name: Royal Arsenal (River-front)

Typology: Green corridor

Section A - Survey Information

Overall Quality Score - 61

Overall Value Score - 40

Date of audit: 14/04/2016

Time spent surveying: 20

Surveyor: AG

Survey site access: Whole site



Questions that contribute to the Quality score are in green

Questions that contribute to the Value score are in Yellow

Section A - Site Information

Quality Score - 0

Value Score - 11

Site ID: 204

Typology: Green corridor

Site name: Royal Arsenal (River-front)

Area (Ha): 1.84

Easting: 544016

Northing: 179420

Baseline Assessment - Planning Designations

National (Statutory) - Score of 3 if present

☒ Listed building

☐ Scheduled Monument

☐ Site of Special Scientific Interest (SSSI)

☐ National Nature Reserve (NNR)

☐ Green Belt

☐ AONB

☐ SPA

☐ SAC

☐ Ramsar

☐ World Heritage Site (and buffer)

National (Non-statutory) - Score of 3 if present

☐ EH Register of Historic Parks and Gardens

☒ Sustrans Cycle Routes

☒ Within a Flood Risk Zone

Site ID: 204 Site Name: Royal Arsenal (River-front)

Typology: Green corridor

Regional - Score of 2 if present

- ☐ Site of Importance for Nature Conservation (SINC)
- ☐ MOL
- ☐ Green Chain
- ☐ Regionally Important Geological and Geomorphological Site

Local - Score of 1 if present

- ☒ Conservation Area
- ☐ Local Nature Reserve
- ☒ Riverside Walk
- ☐ Community Open Space
- ☐ Area of Special Character
- ☐ Historic Landscape

Section A - Baseline Assessment - Community Involvement

- ☐ Is there a 'Friends of' group for this site? (+1)

Name of group:

- ☐ Is there a programme of activities / events that take place at the site? (+1)

If so, score the quality of the events programme (0-5):

Section A - Baseline Assessment - Management

- ☐ Is there a full-time staff presence on site? (+1)
- ☐ Has the site achieved a Green Flag award? (+1)
- ☐ Has the site achieved a Green Pennant award? (+1)
- ☐ Has the site achieved a Green Heritage award? (+1)

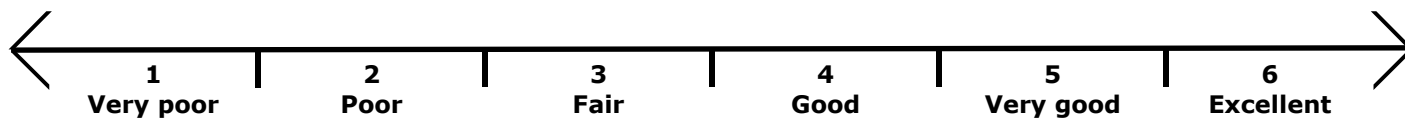
Site ID: 204 Site Name: Royal Arsenal (River-front)

Typology: Green corridor

Section B - Field Assessment

Quality Score - 52

Value Score - 23



A: Welcoming place

1. Welcoming:
2. Good and safe access:
3. Signage:
4. Equal access for all:
5. Site access:

B: Healthy, safe and secure

6. Safe equipment and facilities:
7. Personal security in open space:
8. Dog fouling:
9. Appropriate provision of facilities:
10. Quality of facilities:

C: Clean and well maintained

11. Litter and waste management:
12. Grounds maintenance and horticulture:
13. Building and infrastructure maintenance:

D: Sustainability

14. Environmental sustainability:
15. Waste minimisation:
16. Arboriculture and woodland management:

E: Conservation and heritage

17. Conservation of natural features, wild fauna and flora:
18. Conservation of landscape features:
19. Conservation of buildings and structures:
20. Structural townscape role:

F: Community involvement

21. Community involvement in management and development:
22. Appropriate provision for community:

G: Marketing

23. Marketing and promotion:
24. Provision of appropriate information:
25. Provision of appropriate educational / information:

H: Comments

Site ID: 204 Site Name: Royal Arsenal (River-front)

Typology: Green corridor

Section C - Play Provision

Quality Score - 0

Value Score - 0

1. If a play area is within site, please note type (if known):

2. Is there play equipment on site? ☐

If so;

3. How many separate items of equipment? +1 Per item

4. Which age groups are catered for? (+1 each)

☐ A. Under 5 years

☐ B. 5 to 11 years

☐ C. Over 11 years

5. Which play activities are provided for? (+1 each)

☐ A. Balancing

☐ E. Social Play

☐ I. Viewing

☐ B. Rocking

☐ F. Swinging

☐ J. Counting

☐ C. Climbing / Agility

☐ G. Rotating

☐ K. Touching

☐ D. Sliding

☐ H. Jumping

6. Is there impact absorbant surfacing around the equipment? ☐ +1

7. Is the play area fenced off from the rest of the open space? ☐ +1

If so;

8. Are there benches within the enclosure? ☐ +1

9. Are there litter bins within the enclosure? ☐ +1

10. Are gates outward opening? ☐ +1

11. Are gates self closing? ☐ +1

12. Is there a play area notice at the entrance stating dog free, children only and emergency contacts? ☐ +1

13. Is there space within the enclosure, separate from the equipped area, for informal play/ general? ☐ +1

14. Overall condition of play equipment (Score 1-3)

15. Is there other provision for play on site? ☐

16. If so, what? (Note condition for each feature, score 1-5)

A. MUGA

B. Interactive water play feature

C. Rebound wall

D. Skateboarding ramps

E. Youth shelter

F. Other

G. Overall condition of other play provision

17. Tick if scope for enhancement? ☐

Site ID: 204 Site Name: Royal Arsenal (River-front)

Typology: Green corridor

Section D - Active Recreation / Sport Provision

Quality Score - 9

Value Score - 6

☐ Is this part of the site accessible?

Note the number and condition score for each type of facility present on the site (score 1 - 3)

	No.	Score	Details (e.g. pitch surface)
1. Athletics track	<input type="text"/>	<input type="text"/>	<input type="text"/>
2. Football pitch (full size)	<input type="text"/>	<input type="text"/>	<input type="text"/>
3. Football pitch (junior)	<input type="text"/>	<input type="text"/>	<input type="text"/>
4. Rugby pitch	<input type="text"/>	<input type="text"/>	<input type="text"/>
5. Cricket pitch	<input type="text"/>	<input type="text"/>	<input type="text"/>
6. Outdoor bowls	<input type="text"/>	<input type="text"/>	<input type="text"/>
7. Other pitch	<input type="text"/>	<input type="text"/>	<input type="text"/>
8. Golf	<input type="text"/>	<input type="text"/>	<input type="text"/>
9. Other facilities	<input type="text"/>	<input type="text"/>	<input type="text"/>

☐ Tick if scope for enhancement

Evidence of informal recreational use

10. What evidence of informal recreation was apparent at the time of the audit?

- | | | |
|--|---|---|
| <input checked="" type="checkbox"/> a. Walking / dog walking | <input checked="" type="checkbox"/> d. Sitting / relaxing | <input type="checkbox"/> g. Skateboarding |
| <input type="checkbox"/> b. Children's play | <input type="checkbox"/> e. Desire lines | <input type="checkbox"/> h. Cycling |
| <input type="checkbox"/> c. Teenagers 'hanging out' | <input type="checkbox"/> f. Horse riding | |

i. Other:

j: Overall provision for informal recreation (score 1-3):

☒ Tick if scope for enhancement

Basic amenities / site furniture provision

	Score (1-3)		Score (1-3)
<input type="checkbox"/> 27. Operational toilets	<input type="text"/>	<input checked="" type="checkbox"/> 35. Dog bins	<input type="text" value="2"/>
<input type="checkbox"/> 28. Disabled toilets	<input type="text"/>	<input checked="" type="checkbox"/> 36. Seating	<input type="text" value="2"/>
<input type="checkbox"/> 29. Staff office	<input type="text"/>	<input type="checkbox"/> 37. Nature trail	<input type="text"/>
<input checked="" type="checkbox"/> 30. Onsite car parking	<input type="text" value="2"/>	<input type="checkbox"/> 38. Trim trail	<input type="text"/>
<input type="checkbox"/> 31. Offsite car parking	<input type="text"/>	<input type="checkbox"/> 39. Drinking water fountain	<input type="text"/>
<input type="checkbox"/> 32. Cafe	<input type="text"/>	<input type="checkbox"/> 40. Lifebelts	<input type="text"/>
<input type="checkbox"/> 33. Community centre	<input type="text"/>	<input type="checkbox"/> 41. Public telephone	<input type="text"/>
<input checked="" type="checkbox"/> 34. Litter bins	<input type="text" value="2"/>	<input type="checkbox"/> 42. Cycle parking	<input type="text"/>

43. Other basic amenities:

☒ Tick if scope for enhancement

Section E - Multi-Functionality

Functions	Existing	Potential
1. Water attenuation	<input checked="" type="checkbox"/>	<input type="checkbox"/>
2. Reduce air pollution	<input type="checkbox"/>	<input checked="" type="checkbox"/>
3. Reduce noise pollution	<input type="checkbox"/>	<input type="checkbox"/>
4. Biodiversity/wildlife enhancement	<input checked="" type="checkbox"/>	<input type="checkbox"/>
5. Cultural heritage	<input type="checkbox"/>	<input checked="" type="checkbox"/>
6. Visual enhancement	<input checked="" type="checkbox"/>	<input checked="" type="checkbox"/>
7. Space for people/informal recreation	<input checked="" type="checkbox"/>	<input type="checkbox"/>
8. Play	<input type="checkbox"/>	<input checked="" type="checkbox"/>
9. Food growing	<input type="checkbox"/>	<input type="checkbox"/>
10. Separation function	<input checked="" type="checkbox"/>	<input type="checkbox"/>
Recommended for SINC designation		<input type="checkbox"/> +2

Comments

MOL coincident with the open space

Site ID: 205 Site Name: Royal Arsenal Gardens

Typology: Parks and gardens

Section A - Survey Information

Overall Quality Score - 40

Overall Value Score - 29

Date of audit: 14/04/2016

Time spent surveying: 15

Surveyor: TB

Survey site access: Part site



Questions that contribute to the Quality score are in green

Questions that contribute to the Value score are in Yellow

Section A - Site Information

Quality Score - 0

Value Score - 8

Site ID: 205

Typology: Parks and gardens

Site name: Royal Arsenal Gardens

Area (Ha): 2.28

Easting: 543598

Northing: 179298

Baseline Assessment - Planning Designations

National (Statutory) - Score of 3 if present

- ☐ Listed building
- ☐ Scheduled Monument
- ☐ Site of Special Scientific Interest (SSSI)
- ☐ National Nature Reserve (NNR)
- ☐ Green Belt
- ☐ AONB
- ☐ SPA

- ☐ SAC
- ☐ Ramsar
- ☐ World Heritage Site (and buffer)

National (Non-statutory) - Score of 3 if present

- ☐ EH Register of Historic Parks and Gardens
- ☒ Sustrans Cycle Routes
- ☒ Within a Flood Risk Zone

Site ID: 205

Site Name: Royal Arsenal Gardens

Typology: Parks and gardens

Regional - Score of 2 if present

- ☐ Site of Importance for Nature Conservation (SINC)
- ☐ MOL
- ☐ Green Chain
- ☐ Regionally Important Geological and Geomorphological Site

Local - Score of 1 if present

- ☐ Conservation Area
- ☐ Local Nature Reserve
- ☒ Riverside Walk
- ☒ Community Open Space
- ☐ Area of Special Character
- ☐ Historic Landscape

Section A - Baseline Assessment - Community Involvement

- ☐ Is there a 'Friends of' group for this site? (+1)

Name of group:

- ☐ Is there a programme of activities / events that take place at the site? (+1)

If so, score the quality of the events programme (0-5):

0

Section A - Baseline Assessment - Management

- ☐ Is there a full-time staff presence on site? (+1)
- ☐ Has the site achieved a Green Flag award? (+1)
- ☐ Has the site achieved a Green Pennant award? (+1)
- ☐ Has the site achieved a Green Heritage award? (+1)

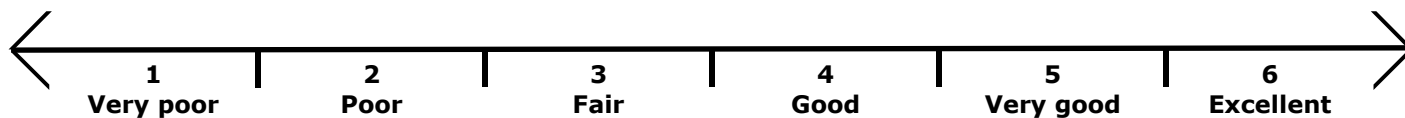
Site ID: 205 Site Name: Royal Arsenal Gardens

Typology: Parks and gardens

Section B - Field Assessment

Quality Score - 35

Value Score - 17



A: Welcoming place

1. Welcoming:
2. Good and safe access:
3. Signage:
4. Equal access for all:
5. Site access:

B: Healthy, safe and secure

6. Safe equipment and facilities:
7. Personal security in open space:
8. Dog fouling:
9. Appropriate provision of facilities:
10. Quality of facilities:

C: Clean and well maintained

11. Litter and waste management:
12. Grounds maintenance and horticulture:
13. Building and infrastructure maintenance:

D: Sustainability

14. Environmental sustainability:
15. Waste minimisation:
16. Arboriculture and woodland management:

E: Conservation and heritage

17. Conservation of natural features, wild fauna and flora:
18. Conservation of landscape features:
19. Conservation of buildings and structures:
20. Structural townscape role:

F: Community involvement

21. Community involvement in management and development:
22. Appropriate provision for community:

G: Marketing

23. Marketing and promotion:
24. Provision of appropriate information:
25. Provision of appropriate educational / information:

H: Comments

This site has part housing development taking place beside it. The BMX/Skate ramps site has been taken over by Berkeley Homes, for Royal Arsenal Developments.

Site ID: 205

Site Name: Royal Arsenal Gardens

Typology: Parks and gardens

Section C - Play Provision

Quality Score - 0

Value Score - 0

1. If a play area is within site, please note type (if known):

2. Is there play equipment on site? ☐

If so;

3. How many separate items of equipment?

+1 Per item

4. Which age groups are catered for? (+1 each)

☐ A. Under 5 years

☐ B. 5 to 11 years

☐ C. Over 11 years

5. Which play activities are provided for? (+1 each)

☐ A. Balancing

☐ E. Social Play

☐ I. Viewing

☐ B. Rocking

☐ F. Swinging

☐ J. Counting

☐ C. Climbing / Agility

☐ G. Rotating

☐ K. Touching

☐ D. Sliding

☐ H. Jumping

6. Is there impact absorbant surfacing around the equipment?

☐ +1

7. Is the play area fenced off from the rest of the open space?

☐ +1

If so;

8. Are there benches within the enclosure?

☐ +1

9. Are there litter bins within the enclosure?

☐ +1

10. Are gates outward opening?

☐ +1

11. Are gates self closing?

☐ +1

12. Is there a play area notice at the entrance stating dog free, children only and emergency contacts?

☐ +1

13. Is there space within the enclosure, separate from the equipped area, for informal play/ general?

☐ +1

14. Overall condition of play equipment (Score 1-3)

15. Is there other provision for play on site? ☐

16. If so, what? (Note condition for each feature, score 1-5)

A. MUGA

B. Interactive water play feature

C. Rebound wall

D. Skateboarding ramps

E. Youth shelter

F. Other

G. Overall condition of other play provision

17. Tick if scope for enhancement? ☐

Site ID: 205 Site Name: Royal Arsenal Gardens

Typology: Parks and gardens

Section D - Active Recreation / Sport Provision

Quality Score - 5

Value Score - 4

☐ Is this part of the site accessible?

Note the number and condition score for each type of facility present on the site (score 1 - 3)

	No.	Score	Details (e.g. pitch surface)
1. Athletics track	<input type="text"/>	<input type="text"/>	<input type="text"/>
2. Football pitch (full size)	<input type="text"/>	<input type="text"/>	<input type="text"/>
3. Football pitch (junior)	<input type="text"/>	<input type="text"/>	<input type="text"/>
4. Rugby pitch	<input type="text"/>	<input type="text"/>	<input type="text"/>
5. Cricket pitch	<input type="text"/>	<input type="text"/>	<input type="text"/>
6. Outdoor bowls	<input type="text"/>	<input type="text"/>	<input type="text"/>
7. Other pitch	<input type="text"/>	<input type="text"/>	<input type="text"/>
8. Golf	<input type="text"/>	<input type="text"/>	<input type="text"/>
9. Other facilities	<input type="text"/>	<input type="text"/>	<input type="text"/>

☐ Tick if scope for enhancement

Evidence of informal recreational use

10. What evidence of informal recreation was apparent at the time of the audit?

- | | | |
|--|--|---|
| <input checked="" type="checkbox"/> a. Walking / dog walking | <input type="checkbox"/> d. Sitting / relaxing | <input type="checkbox"/> g. Skateboarding |
| <input type="checkbox"/> b. Children's play | <input type="checkbox"/> e. Desire lines | <input type="checkbox"/> h. Cycling |
| <input type="checkbox"/> c. Teenagers 'hanging out' | <input type="checkbox"/> f. Horse riding | |

i. Other:

j: Overall provision for informal recreation (score 1-3):

☒ Tick if scope for enhancement

Basic amenities / site furniture provision

	Score (1-3)		Score (1-3)
<input type="checkbox"/> 27. Operational toilets	<input type="text"/>	<input checked="" type="checkbox"/> 35. Dog bins	<input type="text" value="2"/>
<input type="checkbox"/> 28. Disabled toilets	<input type="text"/>	<input checked="" type="checkbox"/> 36. Seating	<input type="text" value="1"/>
<input type="checkbox"/> 29. Staff office	<input type="text"/>	<input type="checkbox"/> 37. Nature trail	<input type="text"/>
<input type="checkbox"/> 30. Onsite car parking	<input type="text"/>	<input type="checkbox"/> 38. Trim trail	<input type="text"/>
<input type="checkbox"/> 31. Offsite car parking	<input type="text"/>	<input type="checkbox"/> 39. Drinking water fountain	<input type="text"/>
<input type="checkbox"/> 32. Cafe	<input type="text"/>	<input type="checkbox"/> 40. Lifebelts	<input type="text"/>
<input type="checkbox"/> 33. Community centre	<input type="text"/>	<input type="checkbox"/> 41. Public telephone	<input type="text"/>
<input checked="" type="checkbox"/> 34. Litter bins	<input type="text" value="1"/>	<input type="checkbox"/> 42. Cycle parking	<input type="text"/>

43. Other basic amenities:

☒ Tick if scope for enhancement

Section E - Multi-Functionality

Functions	Existing	Potential
1. Water attenuation	<input checked="" type="checkbox"/>	<input checked="" type="checkbox"/>
2. Reduce air pollution	<input type="checkbox"/>	<input type="checkbox"/>
3. Reduce noise pollution	<input type="checkbox"/>	<input type="checkbox"/>
4. Biodiversity/wildlife enhancement	<input type="checkbox"/>	<input checked="" type="checkbox"/>
5. Cultural heritage	<input type="checkbox"/>	<input type="checkbox"/>
6. Visual enhancement	<input type="checkbox"/>	<input type="checkbox"/>
7. Space for people/informal recreation	<input checked="" type="checkbox"/>	<input checked="" type="checkbox"/>
8. Play	<input type="checkbox"/>	<input type="checkbox"/>
9. Food growing	<input type="checkbox"/>	<input type="checkbox"/>
10. Separation function	<input type="checkbox"/>	<input type="checkbox"/>

Recommended for SINC designation ☐ +2

Comments

MOL coincident with the open space

Site ID:	209	Site Name:	Samuel Street
Typology:	Amenity greenspace		

Section A - Survey Information

Overall Quality Score - 35

Overall Value Score - 15

Date of audit:	14/04/2016	Time spent surveying:	20
Surveyor:	AG	Survey site access:	Whole site



Questions that contribute to the Quality score are in green

Questions that contribute to the Value score are in Yellow

Section A - Site Information

Quality Score - 0

Value Score - 0

Site ID:	209	Typology:	Amenity greenspace
Site name:	Samuel Street		
Area (Ha):	0.83		
Easting:	542589		
Northing:	178868		

Baseline Assessment - Planning Designations

National (Statutory) - Score of 3 if present

- ☐ Listed building
- ☐ Scheduled Monument
- ☐ Site of Special Scientific Interest (SSSI)
- ☐ National Nature Reserve (NNR)
- ☐ Green Belt
- ☐ AONB
- ☐ SPA

- ☐ SAC
- ☐ Ramsar
- ☐ World Heritage Site (and buffer)

National (Non-statutory) - Score of 3 if present

- ☐ EH Register of Historic Parks and Gardens
- ☐ Sustrans Cycle Routes
- ☐ Within a Flood Risk Zone

Site ID: 209 Site Name: Samuel Street

Typology: Amenity greenspace

Regional - Score of 2 if present

- ☐ Site of Importance for Nature Conservation (SINC)
- ☐ MOL
- ☐ Green Chain
- ☐ Regionally Important Geological and Geomorphological Site

Local - Score of 1 if present

- ☐ Conservation Area
- ☐ Local Nature Reserve
- ☐ Riverside Walk
- ☐ Community Open Space
- ☐ Area of Special Character
- ☐ Historic Landscape

Section A - Baseline Assessment - Community Involvement

- ☐ Is there a 'Friends of' group for this site? (+1)

Name of group:

- ☐ Is there a programme of activities / events that take place at the site? (+1)

If so, score the quality of the events programme (0-5):

Section A - Baseline Assessment - Management

- ☐ Is there a full-time staff presence on site? (+1)
- ☐ Has the site achieved a Green Flag award? (+1)
- ☐ Has the site achieved a Green Pennant award? (+1)
- ☐ Has the site achieved a Green Heritage award? (+1)

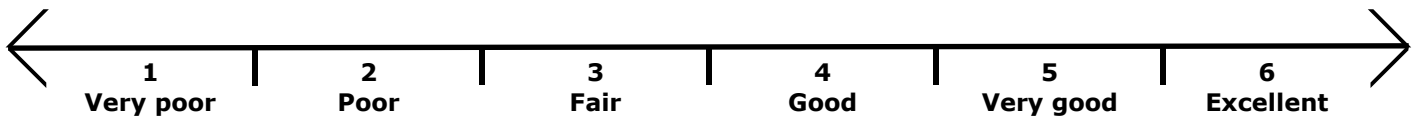
Site ID: 209 Site Name: Samuel Street

Typology: Amenity greenspace

Section B - Field Assessment

Quality Score - 33

Value Score - 14



A: Welcoming place

1. Welcoming:
2. Good and safe access:
3. Signage:
4. Equal access for all:
5. Site access:

B: Healthy, safe and secure

6. Safe equipment and facilities:
7. Personal security in open space:
8. Dog fouling:
9. Appropriate provision of facilities:
10. Quality of facilities:

C: Clean and well maintained

11. Litter and waste management:
12. Grounds maintenance and horticulture:
13. Building and infrastructure maintenance:

D: Sustainability

14. Environmental sustainability:
15. Waste minimisation:
16. Arboriculture and woodland management:

E: Conservation and heritage

17. Conservation of natural features, wild fauna and flora:
18. Conservation of landscape features:
19. Conservation of buildings and structures:
20. Structural townscape role:

F: Community involvement

21. Community involvement in management and development:
22. Appropriate provision for community:

G: Marketing

23. Marketing and promotion:
24. Provision of appropriate information:
25. Provision of appropriate educational / information:

H: Comments

Site ID: 209

Site Name: Samuel Street

Typology: Amenity greenspace

Section C - Play Provision

Quality Score - 0

Value Score - 0

1. If a play area is within site, please note type (if known):

2. Is there play equipment on site? ☐

If so;

3. How many separate items of equipment?

+1 Per item

4. Which age groups are catered for? (+1 each)

☐ A. Under 5 years

☐ B. 5 to 11 years

☐ C. Over 11 years

5. Which play activities are provided for? (+1 each)

☐ A. Balancing

☐ E. Social Play

☐ I. Viewing

☐ B. Rocking

☐ F. Swinging

☐ J. Counting

☐ C. Climbing / Agility

☐ G. Rotating

☐ K. Touching

☐ D. Sliding

☐ H. Jumping

6. Is there impact absorbant surfacing around the equipment?

☐ +1

7. Is the play area fenced off from the rest of the open space?

☐ +1

If so;

8. Are there benches within the enclosure?

☐ +1

9. Are there litter bins within the enclosure?

☐ +1

10. Are gates outward opening?

☐ +1

11. Are gates self closing?

☐ +1

12. Is there a play area notice at the entrance stating dog free, children only and emergency contacts?

☐ +1

13. Is there space within the enclosure, separate from the equipped area, for informal play/ general?

☐ +1

14. Overall condition of play equipment (Score 1-3)

15. Is there other provision for play on site? ☐

16. If so, what? (Note condition for each feature, score 1-5)

A. MUGA

B. Interactive water play feature

C. Rebound wall

D. Skateboarding ramps

E. Youth shelter

F. Other

G. Overall condition of other play provision

17. Tick if scope for enhancement? ☐

Site ID:	209	Site Name:	Samuel Street
Typology:	Amenity greenspace		

Section D - Active Recreation / Sport Provision

Quality Score - 2

Value Score - 1

☐ Is this part of the site accessible?

Note the number and condition score for each type of facility present on the site (score 1 - 3)

	No.	Score	Details (e.g. pitch surface)
1. Athletics track	<input type="text"/>	<input type="text"/>	<input type="text"/>
2. Football pitch (full size)	<input type="text"/>	<input type="text"/>	<input type="text"/>
3. Football pitch (junior)	<input type="text"/>	<input type="text"/>	<input type="text"/>
4. Rugby pitch	<input type="text"/>	<input type="text"/>	<input type="text"/>
5. Cricket pitch	<input type="text"/>	<input type="text"/>	<input type="text"/>
6. Outdoor bowls	<input type="text"/>	<input type="text"/>	<input type="text"/>
7. Other pitch	<input type="text"/>	<input type="text"/>	<input type="text"/>
8. Golf	<input type="text"/>	<input type="text"/>	<input type="text"/>
9. Other facilities	<input type="text"/>	<input type="text"/>	<input type="text"/>

☐ Tick if scope for enhancement

Evidence of informal recreational use

10. What evidence of informal recreation was apparent at the time of the audit?

- | | | |
|---|---|---|
| <input type="checkbox"/> a. Walking / dog walking | <input type="checkbox"/> d. Sitting / relaxing | <input type="checkbox"/> g. Skateboarding |
| <input type="checkbox"/> b. Children's play | <input checked="" type="checkbox"/> e. Desire lines | <input type="checkbox"/> h. Cycling |
| <input type="checkbox"/> c. Teenagers 'hanging out' | <input type="checkbox"/> f. Horse riding | |

i. Other:

j: Overall provision for informal recreation (score 1-3):

☐ Tick if scope for enhancement

Basic amenities / site furniture provision

	Score (1-3)		Score (1-3)
<input type="checkbox"/> 27. Operational toilets	<input type="text"/>	<input type="checkbox"/> 35. Dog bins	<input type="text"/>
<input type="checkbox"/> 28. Disabled toilets	<input type="text"/>	<input type="checkbox"/> 36. Seating	<input type="text"/>
<input type="checkbox"/> 29. Staff office	<input type="text"/>	<input type="checkbox"/> 37. Nature trail	<input type="text"/>
<input type="checkbox"/> 30. Onsite car parking	<input type="text"/>	<input type="checkbox"/> 38. Trim trail	<input type="text"/>
<input type="checkbox"/> 31. Offsite car parking	<input type="text"/>	<input type="checkbox"/> 39. Drinking water fountain	<input type="text"/>
<input type="checkbox"/> 32. Cafe	<input type="text"/>	<input type="checkbox"/> 40. Lifebelts	<input type="text"/>
<input type="checkbox"/> 33. Community centre	<input type="text"/>	<input type="checkbox"/> 41. Public telephone	<input type="text"/>
<input type="checkbox"/> 34. Litter bins	<input type="text"/>	<input type="checkbox"/> 42. Cycle parking	<input type="text"/>

43. Other basic amenities:

☒ Tick if scope for enhancement

Section E - Multi-Functionality

Functions	Existing	Potential
1. Water attenuation	<input checked="" type="checkbox"/>	<input checked="" type="checkbox"/>
2. Reduce air pollution	<input type="checkbox"/>	<input type="checkbox"/>
3. Reduce noise pollution	<input type="checkbox"/>	<input type="checkbox"/>
4. Biodiversity/wildlife enhancement	<input type="checkbox"/>	<input checked="" type="checkbox"/>
5. Cultural heritage	<input type="checkbox"/>	<input type="checkbox"/>
6. Visual enhancement	<input type="checkbox"/>	<input checked="" type="checkbox"/>
7. Space for people/informal recreation	<input type="checkbox"/>	<input checked="" type="checkbox"/>
8. Play	<input type="checkbox"/>	<input checked="" type="checkbox"/>
9. Food growing	<input type="checkbox"/>	<input type="checkbox"/>
10. Separation function	<input type="checkbox"/>	<input type="checkbox"/>
Recommended for SINC designation <input type="checkbox"/> +2		

Comments

MOL coincident with the open space

Site ID: 210 Site Name: Shepherdleas Meadow & Wood

Typology: Natural and semi-natural greenspace

Section A - Survey Information

Overall Quality Score - 58

Overall Value Score - 50

Date of audit: 21/04/2016

Time spent surveying: 20 mins

Surveyor: AC

Survey site access: Whole site



Questions that contribute to the Quality score are in green

Questions that contribute to the Value score are in Yellow

Section A - Site Information

Quality Score - 4

Value Score - 13

Site ID: 210

Typology: Natural and semi-natural greenspace

Site name: Shepherdleas Meadow & Wood

Area (Ha): 20.92

Easting: 544051

Northing: 175553

Baseline Assessment - Planning Designations

National (Statutory) - Score of 3 if present

- ☐ Listed building
- ☐ Scheduled Monument
- ☒ Site of Special Scientific Interest (SSSI)
- ☐ National Nature Reserve (NNR)
- ☐ Green Belt
- ☐ AONB
- ☐ SPA

- ☐ SAC
- ☐ Ramsar
- ☐ World Heritage Site (and buffer)

National (Non-statutory) - Score of 3 if present

- ☐ EH Register of Historic Parks and Gardens
- ☐ Sustrans Cycle Routes
- ☐ Within a Flood Risk Zone

Site ID: 210 Site Name: Shepherdleas Meadow & Wood

Typology: Natural and semi-natural greenspace

Regional - Score of 2 if present

- ☒ Site of Importance for Nature Conservation (SINC)
- ☒ MOL
- ☒ Green Chain
- ☐ Regionally Important Geological and Geomorphological Site

Local - Score of 1 if present

- ☐ Conservation Area
- ☒ Local Nature Reserve
- ☐ Riverside Walk
- ☐ Community Open Space
- ☒ Area of Special Character
- ☐ Historic Landscape

Section A - Baseline Assessment - Community Involvement

- ☒ Is there a 'Friends of' group for this site? (+1)

Name of group: Shooters Hill Joint Working Party

- ☒ Is there a programme of activities / events that take place at the site? (+1)

If so, score the quality of the events programme (0-5):

3

Section A - Baseline Assessment - Management

- ☒ Is there a full-time staff presence on site? (+1)
- ☐ Has the site achieved a Green Flag award? (+1)
- ☐ Has the site achieved a Green Pennant award? (+1)
- ☐ Has the site achieved a Green Heritage award? (+1)

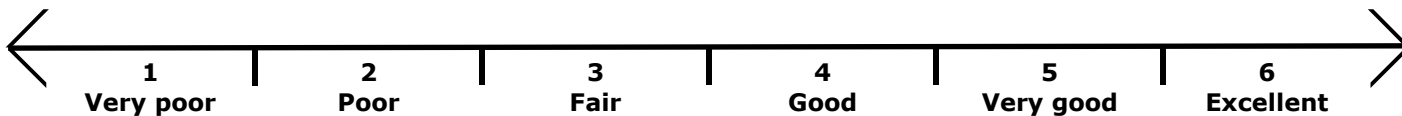
Site ID: 210 Site Name: Shepherdleas Meadow & Wood

Typology: Natural and semi-natural greenspace

Section B - Field Assessment

Quality Score - 47

Value Score - 31



A: Welcoming place

1. Welcoming:
2. Good and safe access:
3. Signage:
4. Equal access for all:
5. Site access:

B: Healthy, safe and secure

6. Safe equipment and facilities:
7. Personal security in open space:
8. Dog fouling:
9. Appropriate provision of facilities:
10. Quality of facilities:

C: Clean and well maintained

11. Litter and waste management:
12. Grounds maintenance and horticulture:
13. Building and infrastructure maintenance:

D: Sustainability

14. Environmental sustainability:
15. Waste minimisation:
16. Arboriculture and woodland management:

E: Conservation and heritage

17. Conservation of natural features, wild fauna and flora:
18. Conservation of landscape features:
19. Conservation of buildings and structures:
20. Structural townscape role:

F: Community involvement

21. Community involvement in management and development:
22. Appropriate provision for community:

G: Marketing

23. Marketing and promotion:
24. Provision of appropriate information:
25. Provision of appropriate educational / information:

H: Comments

Site ID: 210

Site Name: Shepherdleas Meadow & Wood

Typology: Natural and semi-natural greenspace

Section C - Play Provision**Quality Score - 0****Value Score - 0**

1. If a play area is within site, please note type (if known):

2. Is there play equipment on site? ☐

If so;

3. How many separate items of equipment?

+1 Per item

4. Which age groups are catered for? (+1 each)

☐ A. Under 5 years☐ B. 5 to 11 years☐ C. Over 11 years

5. Which play activities are provided for? (+1 each)

☐ A. Balancing☐ E. Social Play☐ I. Viewing☐ B. Rocking☐ F. Swinging☐ J. Counting☐ C. Climbing / Agility☐ G. Rotating☐ K. Touching☐ D. Sliding☐ H. Jumping

6. Is there impact absorbant surfacing around the equipment?

☐ **+1**

7. Is the play area fenced off from the rest of the open space?

☐ **+1**

If so;

8. Are there benches within the enclosure?

☐ **+1**

9. Are there litter bins within the enclosure?

☐ **+1**

10. Are gates outward opening?

☐ **+1**

11. Are gates self closing?

☐ **+1**

12. Is there a play area notice at the entrance stating dog free, children only and emergency contacts?

☐ **+1**

13. Is there space within the enclosure, separate from the equipped area, for informal play/ general?

☐ **+1**

14. Overall condition of play equipment (Score 1-3)

15. Is there other provision for play on site? ☐

16. If so, what? (Note condition for each feature, score 1-5)

A. MUGA

B. Interactive water play feature

C. Rebound wall

D. Skateboarding ramps

E. Youth shelter

F. Other

G. Overall condition of other play provision

17. Tick if scope for enhancement? ☒

Site ID: 210 Site Name: Shepherdleas Meadow & Wood

Typology: Natural and semi-natural greenspace

Section D - Active Recreation / Sport Provision

Quality Score - 7

Value Score - 6

☐ Is this part of the site accessible?

Note the number and condition score for each type of facility present on the site (score 1 - 3)

	No.	Score	Details (e.g. pitch surface)
1. Athletics track	<input type="text"/>	<input type="text"/>	<input type="text"/>
2. Football pitch (full size)	<input type="text"/>	<input type="text"/>	<input type="text"/>
3. Football pitch (junior)	<input type="text"/>	<input type="text"/>	<input type="text"/>
4. Rugby pitch	<input type="text"/>	<input type="text"/>	<input type="text"/>
5. Cricket pitch	<input type="text"/>	<input type="text"/>	<input type="text"/>
6. Outdoor bowls	<input type="text"/>	<input type="text"/>	<input type="text"/>
7. Other pitch	<input type="text"/>	<input type="text"/>	<input type="text"/>
8. Golf	<input type="text"/>	<input type="text"/>	<input type="text"/>
9. Other facilities	<input type="text"/>	<input type="text"/>	<input type="text"/>

☒ Tick if scope for enhancement

Evidence of informal recreational use

10. What evidence of informal recreation was apparent at the time of the audit?

- | | | |
|--|---|---|
| <input checked="" type="checkbox"/> a. Walking / dog walking | <input checked="" type="checkbox"/> d. Sitting / relaxing | <input type="checkbox"/> g. Skateboarding |
| <input type="checkbox"/> b. Children's play | <input checked="" type="checkbox"/> e. Desire lines | <input type="checkbox"/> h. Cycling |
| <input type="checkbox"/> c. Teenagers 'hanging out' | <input type="checkbox"/> f. Horse riding | |

i. Other:

j: Overall provision for informal recreation (score 1-3):

☒ Tick if scope for enhancement

Basic amenities / site furniture provision

	Score (1-3)		Score (1-3)
<input type="checkbox"/> 27. Operational toilets	<input type="text"/>	<input checked="" type="checkbox"/> 35. Dog bins	<input type="text" value="2"/>
<input type="checkbox"/> 28. Disabled toilets	<input type="text"/>	<input type="checkbox"/> 36. Seating	<input type="text"/>
<input type="checkbox"/> 29. Staff office	<input type="text"/>	<input checked="" type="checkbox"/> 37. Nature trail	<input type="text" value="2"/>
<input type="checkbox"/> 30. Onsite car parking	<input type="text"/>	<input type="checkbox"/> 38. Trim trail	<input type="text"/>
<input type="checkbox"/> 31. Offsite car parking	<input type="text"/>	<input type="checkbox"/> 39. Drinking water fountain	<input type="text"/>
<input type="checkbox"/> 32. Cafe	<input type="text"/>	<input type="checkbox"/> 40. Lifebelts	<input type="text"/>
<input type="checkbox"/> 33. Community centre	<input type="text"/>	<input type="checkbox"/> 41. Public telephone	<input type="text"/>
<input checked="" type="checkbox"/> 34. Litter bins	<input type="text" value="2"/>	<input type="checkbox"/> 42. Cycle parking	<input type="text"/>

43. Other basic amenities:

☒ Tick if scope for enhancement

Typology: Natural and semi-natural greenspace

☐☒☒☒☐☒☒☐☐☒

MOL ID: MOL60

Site ID: 211 Site Name: Sherard Road

Typology: Natural and semi-natural greenspace

Section A - Survey Information

Overall Quality Score - 37

Overall Value Score - 21

Date of audit: 01/06/2016

Time spent surveying: 10 minutes

Surveyor: TB

Survey site access: No access



Questions that contribute to the Quality score are in green

Questions that contribute to the Value score are in Yellow

Section A - Site Information

Quality Score - 0

Value Score - 9

Site ID: 211

Typology: Natural and semi-natural greenspace

Site name: Sherard Road

Area (Ha): 0.59

Easting: 542526

Northing: 174896

Baseline Assessment - Planning Designations

National (Statutory) - Score of 3 if present

- ☐ Listed building
- ☐ Scheduled Monument
- ☐ Site of Special Scientific Interest (SSSI)
- ☐ National Nature Reserve (NNR)
- ☐ Green Belt
- ☐ AONB
- ☐ SPA

- ☐ SAC
- ☐ Ramsar
- ☐ World Heritage Site (and buffer)

National (Non-statutory) - Score of 3 if present

- ☐ EH Register of Historic Parks and Gardens
- ☒ Sustrans Cycle Routes
- ☒ Within a Flood Risk Zone

Site ID: 211 Site Name: Sherard Road

Typology: Natural and semi-natural greenspace

Regional - Score of 2 if present

- ☒ Site of Importance for Nature Conservation (SINC)
- ☐ MOL
- ☐ Green Chain
- ☐ Regionally Important Geological and Geomorphological Site

Local - Score of 1 if present

- ☐ Conservation Area
- ☐ Local Nature Reserve
- ☐ Riverside Walk
- ☒ Community Open Space
- ☐ Area of Special Character
- ☐ Historic Landscape

Section A - Baseline Assessment - Community Involvement

☐ Is there a 'Friends of' group for this site? (+1)

Name of group:

☐ Is there a programme of activities / events that take place at the site? (+1)

If so, score the quality of the events programme (0-5):

Section A - Baseline Assessment - Management

- ☐ Is there a full-time staff presence on site? (+1)
- ☐ Has the site achieved a Green Flag award? (+1)
- ☐ Has the site achieved a Green Pennant award? (+1)
- ☐ Has the site achieved a Green Heritage award? (+1)

Site ID: 211 Site Name: Sherard Road

Typology: Natural and semi-natural greenspace

Section B - Field Assessment

Quality Score - 37

Value Score - 12



A: Welcoming place

1. Welcoming:
2. Good and safe access:
3. Signage:
4. Equal access for all:
5. Site access:

B: Healthy, safe and secure

6. Safe equipment and facilities:
7. Personal security in open space:
8. Dog fouling:
9. Appropriate provision of facilities:
10. Quality of facilities:

C: Clean and well maintained

11. Litter and waste management:
12. Grounds maintenance and horticulture:
13. Building and infrastructure maintenance:

D: Sustainability

14. Environmental sustainability:
15. Waste minimisation:
16. Arboriculture and woodland management:

E: Conservation and heritage

17. Conservation of natural features, wild fauna and flora:
18. Conservation of landscape features:
19. Conservation of buildings and structures:
20. Structural townscape role:

F: Community involvement

21. Community involvement in management and development:
22. Appropriate provision for community:

G: Marketing

23. Marketing and promotion:
24. Provision of appropriate information:
25. Provision of appropriate educational / information:

H: Comments

Site ID: 211 Site Name: Sherard Road

Typology: Natural and semi-natural greenspace

Section C - Play Provision

Quality Score - 0

Value Score - 0

1. If a play area is within site, please note type (if known):

2. Is there play equipment on site? ☐

If so;

3. How many separate items of equipment? +1 Per item

4. Which age groups are catered for? (+1 each)

☐ A. Under 5 years

☐ B. 5 to 11 years

☐ C. Over 11 years

5. Which play activities are provided for? (+1 each)

☐ A. Balancing

☐ E. Social Play

☐ I. Viewing

☐ B. Rocking

☐ F. Swinging

☐ J. Counting

☐ C. Climbing / Agility

☐ G. Rotating

☐ K. Touching

☐ D. Sliding

☐ H. Jumping

6. Is there impact absorbant surfacing around the equipment? ☐ +1

7. Is the play area fenced off from the rest of the open space? ☐ +1

If so;

8. Are there benches within the enclosure? ☐ +1

9. Are there litter bins within the enclosure? ☐ +1

10. Are gates outward opening? ☐ +1

11. Are gates self closing? ☐ +1

12. Is there a play area notice at the entrance stating dog free, children only and emergency contacts? ☐ +1

13. Is there space within the enclosure, separate from the equipped area, for informal play/ general? ☐ +1

14. Overall condition of play equipment (Score 1-3)

15. Is there other provision for play on site? ☐

16. If so, what? (Note condition for each feature, score 1-5)

A. MUGA

B. Interactive water play feature

C. Rebound wall

D. Skateboarding ramps

E. Youth shelter

F. Other

G. Overall condition of other play provision

17. Tick if scope for enhancement? ☐

Site ID: 211 Site Name: Sherard Road

Typology: Natural and semi-natural greenspace

Section D - Active Recreation / Sport Provision

Quality Score - 0

Value Score - 0

☐ Is this part of the site accessible?

Note the number and condition score for each type of facility present on the site (score 1 - 3)

	No.	Score	Details (e.g. pitch surface)
1. Athletics track	<input type="text"/>	<input type="text"/>	<input type="text"/>
2. Football pitch (full size)	<input type="text"/>	<input type="text"/>	<input type="text"/>
3. Football pitch (junior)	<input type="text"/>	<input type="text"/>	<input type="text"/>
4. Rugby pitch	<input type="text"/>	<input type="text"/>	<input type="text"/>
5. Cricket pitch	<input type="text"/>	<input type="text"/>	<input type="text"/>
6. Outdoor bowls	<input type="text"/>	<input type="text"/>	<input type="text"/>
7. Other pitch	<input type="text"/>	<input type="text"/>	<input type="text"/>
8. Golf	<input type="text"/>	<input type="text"/>	<input type="text"/>
9. Other facilities	<input type="text"/>	<input type="text"/>	<input type="text"/>

☐ Tick if scope for enhancement

Evidence of informal recreational use

10. What evidence of informal recreation was apparent at the time of the audit?

- | | | |
|---|--|---|
| <input type="checkbox"/> a. Walking / dog walking | <input type="checkbox"/> d. Sitting / relaxing | <input type="checkbox"/> g. Skateboarding |
| <input type="checkbox"/> b. Children's play | <input type="checkbox"/> e. Desire lines | <input type="checkbox"/> h. Cycling |
| <input type="checkbox"/> c. Teenagers 'hanging out' | <input type="checkbox"/> f. Horse riding | |

i. Other:

j: Overall provision for informal recreation (score 1-3):

☐ Tick if scope for enhancement

Basic amenities / site furniture provision

	Score (1-3)		Score (1-3)
<input type="checkbox"/> 27. Operational toilets	<input type="text"/>	<input type="checkbox"/> 35. Dog bins	<input type="text"/>
<input type="checkbox"/> 28. Disabled toilets	<input type="text"/>	<input type="checkbox"/> 36. Seating	<input type="text"/>
<input type="checkbox"/> 29. Staff office	<input type="text"/>	<input type="checkbox"/> 37. Nature trail	<input type="text"/>
<input type="checkbox"/> 30. Onsite car parking	<input type="text"/>	<input type="checkbox"/> 38. Trim trail	<input type="text"/>
<input type="checkbox"/> 31. Offsite car parking	<input type="text"/>	<input type="checkbox"/> 39. Drinking water fountain	<input type="text"/>
<input type="checkbox"/> 32. Cafe	<input type="text"/>	<input type="checkbox"/> 40. Lifebelts	<input type="text"/>
<input type="checkbox"/> 33. Community centre	<input type="text"/>	<input type="checkbox"/> 41. Public telephone	<input type="text"/>
<input type="checkbox"/> 34. Litter bins	<input type="text"/>	<input type="checkbox"/> 42. Cycle parking	<input type="text"/>

43. Other basic amenities:

☐ Tick if scope for enhancement

Site ID:

211

Site Name:

Sherard Road

Typology:

Natural and semi-natural greenspace

Section E - Multi-Functionality

Functions	Existing	Potential
1. Water attenuation	<input type="checkbox"/>	<input type="checkbox"/>
2. Reduce air pollution	<input checked="" type="checkbox"/>	<input type="checkbox"/>
3. Reduce noise pollution	<input checked="" type="checkbox"/>	<input type="checkbox"/>
4. Biodiversity/wildlife enhancement	<input checked="" type="checkbox"/>	<input type="checkbox"/>
5. Cultural heritage	<input type="checkbox"/>	<input type="checkbox"/>
6. Visual enhancement	<input type="checkbox"/>	<input checked="" type="checkbox"/>
7. Space for people/informal recreation	<input type="checkbox"/>	<input type="checkbox"/>
8. Play	<input type="checkbox"/>	<input type="checkbox"/>
9. Food growing	<input type="checkbox"/>	<input type="checkbox"/>
10. Separation function	<input checked="" type="checkbox"/>	<input type="checkbox"/>
Recommended for SINC designation		<input type="checkbox"/> +2

Comments

SINC

Site Number:

GrBII17

Subsection:

AC9

Name:

Blackheath to Falconwood Railsides

MOL

Site ID: 214 Site Name: Shooters Hill Road

Typology: Amenity greenspace

Section A - Survey Information

Overall Quality Score - 44

Overall Value Score - 17

Date of audit: 14/04/2016

Time spent surveying:

Surveyor: AG

Survey site access:

Part site



Questions that contribute to the Quality score are in green

Questions that contribute to the Value score are in Yellow

Section A - Site Information

Quality Score - 0

Value Score - 2

Site ID: 214

Typology: Amenity greenspace

Site name: Shooters Hill Road

Area (Ha): 1.16

Easting: 542024

Northing: 176930

Baseline Assessment - Planning Designations

National (Statutory) - Score of 3 if present

- ☐ Listed building
- ☐ Scheduled Monument
- ☐ Site of Special Scientific Interest (SSSI)
- ☐ National Nature Reserve (NNR)
- ☐ Green Belt
- ☐ AONB
- ☐ SPA

- ☐ SAC
- ☐ Ramsar
- ☐ World Heritage Site (and buffer)

National (Non-statutory) - Score of 3 if present

- ☐ EH Register of Historic Parks and Gardens
- ☐ Sustrans Cycle Routes
- ☐ Within a Flood Risk Zone

Site ID: 214 Site Name: Shooters Hill Road

Typology: Amenity greenspace

Regional - Score of 2 if present

- ☐ Site of Importance for Nature Conservation (SINC)
- ☐ MOL
- ☐ Green Chain
- ☐ Regionally Important Geological and Geomorphological Site

Local - Score of 1 if present

- ☒ Conservation Area
- ☐ Local Nature Reserve
- ☐ Riverside Walk
- ☐ Community Open Space
- ☒ Area of Special Character
- ☐ Historic Landscape

Section A - Baseline Assessment - Community Involvement

- ☐ Is there a 'Friends of' group for this site? (+1)

Name of group:

- ☐ Is there a programme of activities / events that take place at the site? (+1)

If so, score the quality of the events programme (0-5):

0

Section A - Baseline Assessment - Management

- ☐ Is there a full-time staff presence on site? (+1)
- ☐ Has the site achieved a Green Flag award? (+1)
- ☐ Has the site achieved a Green Pennant award? (+1)
- ☐ Has the site achieved a Green Heritage award? (+1)

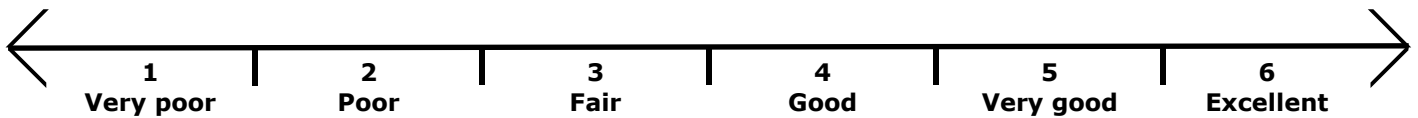
Site ID: 214 Site Name: Shooters Hill Road

Typology: Amenity greenspace

Section B - Field Assessment

Quality Score - 38

Value Score - 14



A: Welcoming place

1. Welcoming:
2. Good and safe access:
3. Signage:
4. Equal access for all:
5. Site access:

B: Healthy, safe and secure

6. Safe equipment and facilities:
7. Personal security in open space:
8. Dog fouling:
9. Appropriate provision of facilities:
10. Quality of facilities:

C: Clean and well maintained

11. Litter and waste management:
12. Grounds maintenance and horticulture:
13. Building and infrastructure maintenance:

D: Sustainability

14. Environmental sustainability:
15. Waste minimisation:
16. Arboriculture and woodland management:

E: Conservation and heritage

17. Conservation of natural features, wild fauna and flora:
18. Conservation of landscape features:
19. Conservation of buildings and structures:
20. Structural townscape role:

F: Community involvement

21. Community involvement in management and development:
22. Appropriate provision for community:

G: Marketing

23. Marketing and promotion:
24. Provision of appropriate information:
25. Provision of appropriate educational / information:

H: Comments

This site only provides a green lawn frontage between the residential car park and public footway

Site ID: 214 Site Name: Shooters Hill Road

Typology: Amenity greenspace

Section C - Play Provision

Quality Score - 0

Value Score - 0

1. If a play area is within site, please note type (if known):

2. Is there play equipment on site? ☐

If so;

3. How many separate items of equipment?

+1 Per item

4. Which age groups are catered for? (+1 each)

☐ A. Under 5 years

☐ B. 5 to 11 years

☐ C. Over 11 years

5. Which play activities are provided for? (+1 each)

☐ A. Balancing

☐ E. Social Play

☐ I. Viewing

☐ B. Rocking

☐ F. Swinging

☐ J. Counting

☐ C. Climbing / Agility

☐ G. Rotating

☐ K. Touching

☐ D. Sliding

☐ H. Jumping

6. Is there impact absorbant surfacing around the equipment?

☐ +1

7. Is the play area fenced off from the rest of the open space?

☐ +1

If so;

8. Are there benches within the enclosure?

☐ +1

9. Are there litter bins within the enclosure?

☐ +1

10. Are gates outward opening?

☐ +1

11. Are gates self closing?

☐ +1

12. Is there a play area notice at the entrance stating dog free, children only and emergency contacts?

☐ +1

13. Is there space within the enclosure, separate from the equipped area, for informal play/ general?

☐ +1

14. Overall condition of play equipment (Score 1-3)

15. Is there other provision for play on site? ☐

16. If so, what? (Note condition for each feature, score 1-5)

A. MUGA

B. Interactive water play feature

C. Rebound wall

D. Skateboarding ramps

E. Youth shelter

F. Other

G. Overall condition of other play provision

17. Tick if scope for enhancement? ☐

Site ID: 214 Site Name: Shooters Hill Road

Typology: Amenity greenspace

Section D - Active Recreation / Sport Provision

Quality Score - 6

Value Score - 1

☐ Is this part of the site accessible?

Note the number and condition score for each type of facility present on the site (score 1 - 3)

	No.	Score	Details (e.g. pitch surface)
1. Athletics track	<input type="text"/>	<input type="text"/>	<input type="text"/>
2. Football pitch (full size)	<input type="text"/>	<input type="text"/>	<input type="text"/>
3. Football pitch (junior)	<input type="text"/>	<input type="text"/>	<input type="text"/>
4. Rugby pitch	<input type="text"/>	<input type="text"/>	<input type="text"/>
5. Cricket pitch	<input type="text"/>	<input type="text"/>	<input type="text"/>
6. Outdoor bowls	<input type="text"/>	<input type="text"/>	<input type="text"/>
7. Other pitch	<input type="text"/>	<input type="text"/>	<input type="text"/>
8. Golf	<input type="text"/>	<input type="text"/>	<input type="text"/>
9. Other facilities	<input type="text"/>	<input type="text"/>	<input type="text"/>

☐ Tick if scope for enhancement

Evidence of informal recreational use

10. What evidence of informal recreation was apparent at the time of the audit?

- | | | |
|--|--|---|
| <input checked="" type="checkbox"/> a. Walking / dog walking | <input type="checkbox"/> d. Sitting / relaxing | <input type="checkbox"/> g. Skateboarding |
| <input type="checkbox"/> b. Children's play | <input type="checkbox"/> e. Desire lines | <input type="checkbox"/> h. Cycling |
| <input type="checkbox"/> c. Teenagers 'hanging out' | <input type="checkbox"/> f. Horse riding | |

i. Other:

j: Overall provision for informal recreation (score 1-3):

☒ Tick if scope for enhancement

Basic amenities / site furniture provision

	Score (1-3)		Score (1-3)
<input type="checkbox"/> 27. Operational toilets	<input type="text"/>	<input type="checkbox"/> 35. Dog bins	<input type="text"/>
<input type="checkbox"/> 28. Disabled toilets	<input type="text"/>	<input type="checkbox"/> 36. Seating	<input type="text"/>
<input type="checkbox"/> 29. Staff office	<input type="text"/>	<input type="checkbox"/> 37. Nature trail	<input type="text"/>
<input type="checkbox"/> 30. Onsite car parking	<input type="text"/>	<input type="checkbox"/> 38. Trim trail	<input type="text"/>
<input type="checkbox"/> 31. Offsite car parking	<input type="text"/>	<input type="checkbox"/> 39. Drinking water fountain	<input type="text"/>
<input type="checkbox"/> 32. Cafe	<input type="text"/>	<input type="checkbox"/> 40. Lifebelts	<input type="text"/>
<input type="checkbox"/> 33. Community centre	<input type="text"/>	<input type="checkbox"/> 41. Public telephone	<input type="text"/>
<input type="checkbox"/> 34. Litter bins	<input type="text"/>	<input type="checkbox"/> 42. Cycle parking	<input type="text"/>

43. Other basic amenities:

☒ Tick if scope for enhancement

Section E - Multi-Functionality

Functions	Existing	Potential
1. Water attenuation	<input checked="" type="checkbox"/>	<input checked="" type="checkbox"/>
2. Reduce air pollution	<input type="checkbox"/>	<input type="checkbox"/>
3. Reduce noise pollution	<input type="checkbox"/>	<input type="checkbox"/>
4. Biodiversity/wildlife enhancement	<input type="checkbox"/>	<input checked="" type="checkbox"/>
5. Cultural heritage	<input type="checkbox"/>	<input type="checkbox"/>
6. Visual enhancement	<input type="checkbox"/>	<input checked="" type="checkbox"/>
7. Space for people/informal recreation	<input type="checkbox"/>	<input type="checkbox"/>
8. Play	<input type="checkbox"/>	<input type="checkbox"/>
9. Food growing	<input type="checkbox"/>	<input type="checkbox"/>
10. Separation function	<input checked="" type="checkbox"/>	<input type="checkbox"/>
Recommended for SINC designation		<input type="checkbox"/> +2

Comments

MOL coincident with the open space

Site ID: 215 Site Name: Shrewsbury Park

Typology: Parks and gardens

Section A - Survey Information

Overall Quality Score - 60

Overall Value Score - 42

Date of audit: 14/04/2016

Time spent surveying: 30mins

Surveyor: RT

Survey site access: Part site



Questions that contribute to the Quality score are in green

Questions that contribute to the Value score are in Yellow

Section A - Site Information

Quality Score - 0

Value Score - 11

Site ID: 215

Typology: Parks and gardens

Site name: Shrewsbury Park

Area (Ha): 14.43

Easting: 544346

Northing: 177233

Baseline Assessment - Planning Designations

National (Statutory) - Score of 3 if present

- ☐ Listed building
- ☐ Scheduled Monument
- ☐ Site of Special Scientific Interest (SSSI)
- ☐ National Nature Reserve (NNR)
- ☐ Green Belt
- ☐ AONB
- ☐ SPA

- ☐ SAC
- ☐ Ramsar
- ☐ World Heritage Site (and buffer)

National (Non-statutory) - Score of 3 if present

- ☐ EH Register of Historic Parks and Gardens
- ☐ Sustrans Cycle Routes
- ☒ Within a Flood Risk Zone

Site ID: 215 Site Name: Shrewsbury Park

Typology: Parks and gardens

Regional - Score of 2 if present

- ☒ Site of Importance for Nature Conservation (SINC)
- ☒ MOL
- ☒ Green Chain
- ☐ Regionally Important Geological and Geomorphological Site

Local - Score of 1 if present

- ☐ Conservation Area
- ☐ Local Nature Reserve
- ☐ Riverside Walk
- ☐ Community Open Space
- ☒ Area of Special Character
- ☐ Historic Landscape

Section A - Baseline Assessment - Community Involvement

- ☒ Is there a 'Friends of' group for this site? (+1)

Name of group: Friends of Shrewsbury Park

- ☐ Is there a programme of activities / events that take place at the site? (+1)

If so, score the quality of the events programme (0-5):

0

Section A - Baseline Assessment - Management

- ☐ Is there a full-time staff presence on site? (+1)
- ☐ Has the site achieved a Green Flag award? (+1)
- ☐ Has the site achieved a Green Pennant award? (+1)
- ☐ Has the site achieved a Green Heritage award? (+1)

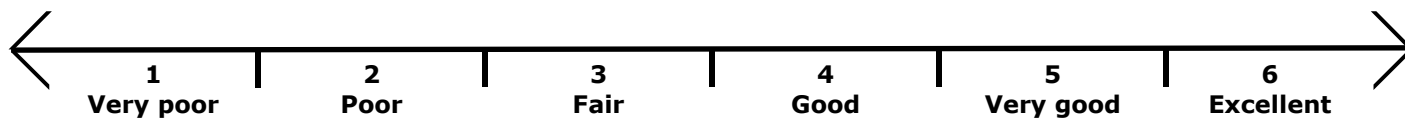
Site ID: 215 Site Name: Shrewsbury Park

Typology: Parks and gardens

Section B - Field Assessment

Quality Score - 50

Value Score - 25



A: Welcoming place

1. Welcoming:
2. Good and safe access:
3. Signage:
4. Equal access for all:
5. Site access:

B: Healthy, safe and secure

6. Safe equipment and facilities:
7. Personal security in open space:
8. Dog fouling:
9. Appropriate provision of facilities:
10. Quality of facilities:

C: Clean and well maintained

11. Litter and waste management:
12. Grounds maintenance and horticulture:
13. Building and infrastructure maintenance:

D: Sustainability

14. Environmental sustainability:
15. Waste minimisation:
16. Arboriculture and woodland management:

E: Conservation and heritage

17. Conservation of natural features, wild fauna and flora:
18. Conservation of landscape features:
19. Conservation of buildings and structures:
20. Structural townscape role:

F: Community involvement

21. Community involvement in management and development:
22. Appropriate provision for community:

G: Marketing

23. Marketing and promotion:
24. Provision of appropriate information:
25. Provision of appropriate educational / information:

H: Comments

Site could be seen as natural and semi-natural green space.

Site ID: 215 Site Name: Shrewsbury Park

Typology: Parks and gardens

Section C - Play Provision

Quality Score - 0

Value Score - 0

1. If a play area is within site, please note type (if known):

2. Is there play equipment on site? ☐

If so;

3. How many separate items of equipment?

+1 Per item

4. Which age groups are catered for? (+1 each)

☐ A. Under 5 years

☐ B. 5 to 11 years

☐ C. Over 11 years

5. Which play activities are provided for? (+1 each)

☐ A. Balancing

☐ E. Social Play

☐ I. Viewing

☐ B. Rocking

☐ F. Swinging

☐ J. Counting

☐ C. Climbing / Agility

☐ G. Rotating

☐ K. Touching

☐ D. Sliding

☐ H. Jumping

6. Is there impact absorbant surfacing around the equipment?

☐ +1

7. Is the play area fenced off from the rest of the open space?

☐ +1

If so;

8. Are there benches within the enclosure?

☐ +1

9. Are there litter bins within the enclosure?

☐ +1

10. Are gates outward opening?

☐ +1

11. Are gates self closing?

☐ +1

12. Is there a play area notice at the entrance stating dog free, children only and emergency contacts?

☐ +1

13. Is there space within the enclosure, separate from the equipped area, for informal play/ general?

☐ +1

14. Overall condition of play equipment (Score 1-3)

15. Is there other provision for play on site? ☐

16. If so, what? (Note condition for each feature, score 1-5)

A. MUGA

B. Interactive water play feature

C. Rebound wall

D. Skateboarding ramps

E. Youth shelter

F. Other

G. Overall condition of other play provision

17. Tick if scope for enhancement? ☐

Site ID: 215 Site Name: Shrewsbury Park

Typology: Parks and gardens

Section D - Active Recreation / Sport Provision

Quality Score - 10

Value Score - 6

☐ Is this part of the site accessible?

Note the number and condition score for each type of facility present on the site (score 1 - 3)

	No.	Score	Details (e.g. pitch surface)
1. Athletics track	<input type="text"/>	<input type="text"/>	<input type="text"/>
2. Football pitch (full size)	<input type="text"/>	<input type="text"/>	<input type="text"/>
3. Football pitch (junior)	<input type="text"/>	<input type="text"/>	<input type="text"/>
4. Rugby pitch	<input type="text"/>	<input type="text"/>	<input type="text"/>
5. Cricket pitch	<input type="text"/>	<input type="text"/>	<input type="text"/>
6. Outdoor bowls	<input type="text"/>	<input type="text"/>	<input type="text"/>
7. Other pitch	<input type="text"/>	<input type="text"/>	<input type="text"/>
8. Golf	<input type="text"/>	<input type="text"/>	<input type="text"/>
9. Other facilities	<input type="text"/>	<input type="text" value="2"/>	Allotment

☒ Tick if scope for enhancement

Evidence of informal recreational use

10. What evidence of informal recreation was apparent at the time of the audit?

- | | | |
|--|---|---|
| <input checked="" type="checkbox"/> a. Walking / dog walking | <input checked="" type="checkbox"/> d. Sitting / relaxing | <input type="checkbox"/> g. Skateboarding |
| <input type="checkbox"/> b. Children's play | <input checked="" type="checkbox"/> e. Desire lines | <input type="checkbox"/> h. Cycling |
| <input type="checkbox"/> c. Teenagers 'hanging out' | <input type="checkbox"/> f. Horse riding | |

i. Other:

j: Overall provision for informal recreation (score 1-3):

☒ Tick if scope for enhancement

Basic amenities / site furniture provision

	Score (1-3)		Score (1-3)
<input type="checkbox"/> 27. Operational toilets	<input type="text"/>	<input checked="" type="checkbox"/> 35. Dog bins	<input type="text" value="2"/>
<input type="checkbox"/> 28. Disabled toilets	<input type="text"/>	<input checked="" type="checkbox"/> 36. Seating	<input type="text" value="2"/>
<input type="checkbox"/> 29. Staff office	<input type="text"/>	<input type="checkbox"/> 37. Nature trail	<input type="text"/>
<input type="checkbox"/> 30. Onsite car parking	<input type="text"/>	<input type="checkbox"/> 38. Trim trail	<input type="text"/>
<input type="checkbox"/> 31. Offsite car parking	<input type="text"/>	<input type="checkbox"/> 39. Drinking water fountain	<input type="text"/>
<input type="checkbox"/> 32. Cafe	<input type="text"/>	<input type="checkbox"/> 40. Lifebelts	<input type="text"/>
<input type="checkbox"/> 33. Community centre	<input type="text"/>	<input type="checkbox"/> 41. Public telephone	<input type="text"/>
<input checked="" type="checkbox"/> 34. Litter bins	<input type="text" value="2"/>	<input type="checkbox"/> 42. Cycle parking	<input type="text"/>

43. Other basic amenities:

☒ Tick if scope for enhancement

Typology: Parks and gardens

☐☒☐☒☐

7

☒☐☒☒

MOL ID: MOL22

Site ID: 216 Site Name: Shrewsbury Tumulus

Typology: Amenity greenspace

Section A - Survey Information

Overall Quality Score - 54

Overall Value Score - 34

Date of audit: 27/04/2016

Time spent surveying: 20 minutes

Surveyor: TB

Survey site access: Whole site



Questions that contribute to the Quality score are in green

Questions that contribute to the Value score are in Yellow

Section A - Site Information

Quality Score - 0

Value Score - 3

Site ID: 216

Typology: Amenity greenspace

Site name: Shrewsbury Tumulus

Area (Ha): 0.07

Easting: 543877

Northing: 177117

Baseline Assessment - Planning Designations

National (Statutory) - Score of 3 if present

- ☐ Listed building
- ☒ Scheduled Monument
- ☐ Site of Special Scientific Interest (SSSI)
- ☐ National Nature Reserve (NNR)
- ☐ Green Belt
- ☐ AONB
- ☐ SPA

- ☐ SAC
- ☐ Ramsar
- ☐ World Heritage Site (and buffer)

National (Non-statutory) - Score of 3 if present

- ☐ EH Register of Historic Parks and Gardens
- ☐ Sustrans Cycle Routes
- ☐ Within a Flood Risk Zone

Site ID: 216 Site Name: Shrewsbury Tumulus

Typology: Amenity greenspace

Regional - Score of 2 if present

- ☐ Site of Importance for Nature Conservation (SINC)
- ☐ MOL
- ☐ Green Chain
- ☐ Regionally Important Geological and Geomorphological Site

Local - Score of 1 if present

- ☐ Conservation Area
- ☐ Local Nature Reserve
- ☐ Riverside Walk
- ☐ Community Open Space
- ☐ Area of Special Character
- ☐ Historic Landscape

Section A - Baseline Assessment - Community Involvement

- ☐ Is there a 'Friends of' group for this site? (+1)

Name of group:

- ☐ Is there a programme of activities / events that take place at the site? (+1)

If so, score the quality of the events programme (0-5):

0

Section A - Baseline Assessment - Management

- ☐ Is there a full-time staff presence on site? (+1)
- ☐ Has the site achieved a Green Flag award? (+1)
- ☐ Has the site achieved a Green Pennant award? (+1)
- ☐ Has the site achieved a Green Heritage award? (+1)

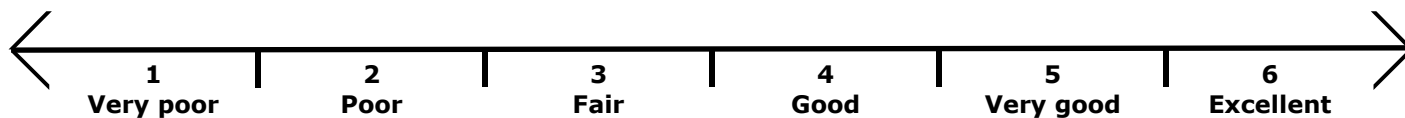
Site ID: 216 Site Name: Shrewsbury Tumulus

Typology: Amenity greenspace

Section B - Field Assessment

Quality Score - 50

Value Score - 28



A: Welcoming place

1. Welcoming:
2. Good and safe access:
3. Signage:
4. Equal access for all:
5. Site access:

B: Healthy, safe and secure

6. Safe equipment and facilities:
7. Personal security in open space:
8. Dog fouling:
9. Appropriate provision of facilities:
10. Quality of facilities:

C: Clean and well maintained

11. Litter and waste management:
12. Grounds maintenance and horticulture:
13. Building and infrastructure maintenance:

D: Sustainability

14. Environmental sustainability:
15. Waste minimisation:
16. Arboriculture and woodland management:

E: Conservation and heritage

17. Conservation of natural features, wild fauna and flora:
18. Conservation of landscape features:
19. Conservation of buildings and structures:
20. Structural townscape role:

F: Community involvement

21. Community involvement in management and development:
22. Appropriate provision for community:

G: Marketing

23. Marketing and promotion:
24. Provision of appropriate information:
25. Provision of appropriate educational / information:

H: Comments

Running alongside the tumulus to the west of the site is a nature reserve running along the length of Mayplace Lane. This adds significant value to the space.

Site ID: 216 Site Name: Shrewsbury Tumulus

Typology: Amenity greenspace

Section C - Play Provision

Quality Score - 0

Value Score - 0

1. If a play area is within site, please note type (if known):

2. Is there play equipment on site? ☐

If so;

3. How many separate items of equipment?

+1 Per item

4. Which age groups are catered for? (+1 each)

☐ A. Under 5 years

☐ B. 5 to 11 years

☐ C. Over 11 years

5. Which play activities are provided for? (+1 each)

☐ A. Balancing

☐ E. Social Play

☐ I. Viewing

☐ B. Rocking

☐ F. Swinging

☐ J. Counting

☐ C. Climbing / Agility

☐ G. Rotating

☐ K. Touching

☐ D. Sliding

☐ H. Jumping

6. Is there impact absorbant surfacing around the equipment?

☐ +1

7. Is the play area fenced off from the rest of the open space?

☐ +1

If so;

8. Are there benches within the enclosure?

☐ +1

9. Are there litter bins within the enclosure?

☐ +1

10. Are gates outward opening?

☐ +1

11. Are gates self closing?

☐ +1

12. Is there a play area notice at the entrance stating dog free, children only and emergency contacts?

☐ +1

13. Is there space within the enclosure, separate from the equipped area, for informal play/ general?

☐ +1

14. Overall condition of play equipment (Score 1-3)

15. Is there other provision for play on site? ☐

16. If so, what? (Note condition for each feature, score 1-5)

A. MUGA

B. Interactive water play feature

C. Rebound wall

D. Skateboarding ramps

E. Youth shelter

F. Other

G. Overall condition of other play provision

17. Tick if scope for enhancement? ☐

Site ID: 216 Site Name: Shrewsbury Tumulus

Typology: Amenity greenspace

Section D - Active Recreation / Sport Provision

Quality Score - 4

Value Score - 3

☐ Is this part of the site accessible?

Note the number and condition score for each type of facility present on the site (score 1 - 3)

	No.	Score	Details (e.g. pitch surface)
1. Athletics track	<input type="text"/>	<input type="text"/>	<input type="text"/>
2. Football pitch (full size)	<input type="text"/>	<input type="text"/>	<input type="text"/>
3. Football pitch (junior)	<input type="text"/>	<input type="text"/>	<input type="text"/>
4. Rugby pitch	<input type="text"/>	<input type="text"/>	<input type="text"/>
5. Cricket pitch	<input type="text"/>	<input type="text"/>	<input type="text"/>
6. Outdoor bowls	<input type="text"/>	<input type="text"/>	<input type="text"/>
7. Other pitch	<input type="text"/>	<input type="text"/>	<input type="text"/>
8. Golf	<input type="text"/>	<input type="text"/>	<input type="text"/>
9. Other facilities	<input type="text"/>	<input type="text"/>	<input type="text"/>

☐ Tick if scope for enhancement

Evidence of informal recreational use

10. What evidence of informal recreation was apparent at the time of the audit?

- | | | |
|--|---|---|
| <input checked="" type="checkbox"/> a. Walking / dog walking | <input type="checkbox"/> d. Sitting / relaxing | <input type="checkbox"/> g. Skateboarding |
| <input type="checkbox"/> b. Children's play | <input checked="" type="checkbox"/> e. Desire lines | <input type="checkbox"/> h. Cycling |
| <input type="checkbox"/> c. Teenagers 'hanging out' | <input type="checkbox"/> f. Horse riding | |

i. Other:

j: Overall provision for informal recreation (score 1-3):

☒ Tick if scope for enhancement

Basic amenities / site furniture provision

	Score (1-3)		Score (1-3)
<input type="checkbox"/> 27. Operational toilets	<input type="text"/>	<input type="checkbox"/> 35. Dog bins	<input type="text"/>
<input type="checkbox"/> 28. Disabled toilets	<input type="text"/>	<input checked="" type="checkbox"/> 36. Seating	<input type="text" value="2"/>
<input type="checkbox"/> 29. Staff office	<input type="text"/>	<input type="checkbox"/> 37. Nature trail	<input type="text"/>
<input type="checkbox"/> 30. Onsite car parking	<input type="text"/>	<input type="checkbox"/> 38. Trim trail	<input type="text"/>
<input type="checkbox"/> 31. Offsite car parking	<input type="text"/>	<input type="checkbox"/> 39. Drinking water fountain	<input type="text"/>
<input type="checkbox"/> 32. Cafe	<input type="text"/>	<input type="checkbox"/> 40. Lifebelts	<input type="text"/>
<input type="checkbox"/> 33. Community centre	<input type="text"/>	<input type="checkbox"/> 41. Public telephone	<input type="text"/>
<input type="checkbox"/> 34. Litter bins	<input type="text"/>	<input type="checkbox"/> 42. Cycle parking	<input type="text"/>

43. Other basic amenities:

☒ Tick if scope for enhancement

Section E - Multi-Functionality

Functions	Existing	Potential
1. Water attenuation	<input type="checkbox"/>	<input type="checkbox"/>
2. Reduce air pollution	<input checked="" type="checkbox"/>	<input type="checkbox"/>
3. Reduce noise pollution	<input checked="" type="checkbox"/>	<input checked="" type="checkbox"/>
4. Biodiversity/wildlife enhancement	<input checked="" type="checkbox"/>	<input type="checkbox"/>
5. Cultural heritage	<input checked="" type="checkbox"/>	<input type="checkbox"/>
6. Visual enhancement	<input checked="" type="checkbox"/>	<input type="checkbox"/>
7. Space for people/informal recreation	<input checked="" type="checkbox"/>	<input type="checkbox"/>
8. Play	<input type="checkbox"/>	<input type="checkbox"/>
9. Food growing	<input type="checkbox"/>	<input type="checkbox"/>
10. Separation function	<input checked="" type="checkbox"/>	<input checked="" type="checkbox"/>
Recommended for SINC designation		<input type="checkbox"/> +2

Comments

MOL coincident with the open space

Site ID: 217 Site Name: Sidcup Road

Typology: Green corridor

Section A - Survey Information

Overall Quality Score - 0

Overall Value Score - 11

Date of audit: 14/04/2016

Time spent surveying: 30mins

Surveyor: RT

Survey site access: No access



Questions that contribute to the Quality score are in green

Questions that contribute to the Value score are in Yellow

Section A - Site Information

Quality Score - 0

Value Score - 12

Site ID: 217

Typology: Green corridor

Site name: Sidcup Road

Area (Ha): 2.06

Easting: 541504

Northing: 173525

Baseline Assessment - Planning Designations

National (Statutory) - Score of 3 if present

- ☐ Listed building
- ☐ Scheduled Monument
- ☐ Site of Special Scientific Interest (SSSI)
- ☐ National Nature Reserve (NNR)
- ☐ Green Belt
- ☐ AONB
- ☐ SPA

- ☐ SAC
- ☐ Ramsar
- ☐ World Heritage Site (and buffer)

National (Non-statutory) - Score of 3 if present

- ☐ EH Register of Historic Parks and Gardens
- ☒ Sustrans Cycle Routes
- ☒ Within a Flood Risk Zone

Site ID:	217	Site Name:	Sidcup Road
Typology:	Green corridor		

Regional - Score of 2 if present

- ☒ Site of Importance for Nature Conservation (SINC)
- ☒ MOL
- ☒ Green Chain
- ☐ Regionally Important Geological and Geomorphological Site

Local - Score of 1 if present

- ☐ Conservation Area
- ☐ Local Nature Reserve
- ☐ Riverside Walk
- ☐ Community Open Space
- ☐ Area of Special Character
- ☐ Historic Landscape

Section A - Baseline Assessment - Community Involvement

- ☐ Is there a 'Friends of' group for this site? (+1)

Name of group:

- ☐ Is there a programme of activities / events that take place at the site? (+1)

If so, score the quality of the events programme (0-5):

Section A - Baseline Assessment - Management

- ☐ Is there a full-time staff presence on site? (+1)
- ☐ Has the site achieved a Green Flag award? (+1)
- ☐ Has the site achieved a Green Pennant award? (+1)
- ☐ Has the site achieved a Green Heritage award? (+1)

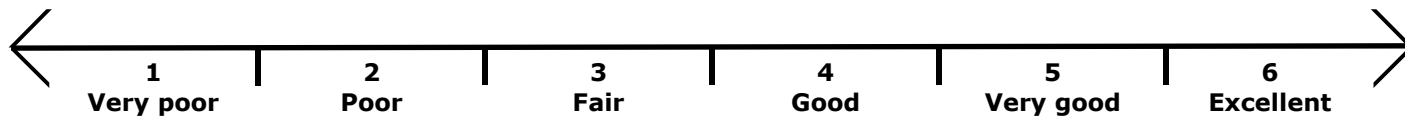
Site ID: 217 Site Name: Sidcup Road

Typology: Green corridor

Section B - Field Assessment

Quality Score - 0

Value Score - -1



A: Welcoming place

1. Welcoming:
2. Good and safe access:
3. Signage:
4. Equal access for all:
5. Site access:

B: Healthy, safe and secure

6. Safe equipment and facilities:
7. Personal security in open space:
8. Dog fouling:
9. Appropriate provision of facilities:
10. Quality of facilities:

C: Clean and well maintained

11. Litter and waste management:
12. Grounds maintenance and horticulture:
13. Building and infrastructure maintenance:

D: Sustainability

14. Environmental sustainability:
15. Waste minimisation:
16. Arboriculture and woodland management:

E: Conservation and heritage

17. Conservation of natural features, wild fauna and flora:
18. Conservation of landscape features:
19. Conservation of buildings and structures:
20. Structural townscape role:

F: Community involvement

21. Community involvement in management and development:
22. Appropriate provision for community:

G: Marketing

23. Marketing and promotion:
24. Provision of appropriate information:
25. Provision of appropriate educational / information:

H: Comments

Site ID: 217 Site Name: Sidcup Road

Typology: Green corridor

Section C - Play Provision

Quality Score - 0

Value Score - 0

1. If a play area is within site, please note type (if known):

2. Is there play equipment on site? ☐

If so;

3. How many separate items of equipment? +1 Per item

4. Which age groups are catered for? (+1 each)

☐ A. Under 5 years

☐ B. 5 to 11 years

☐ C. Over 11 years

5. Which play activities are provided for? (+1 each)

☐ A. Balancing

☐ E. Social Play

☐ I. Viewing

☐ B. Rocking

☐ F. Swinging

☐ J. Counting

☐ C. Climbing / Agility

☐ G. Rotating

☐ K. Touching

☐ D. Sliding

☐ H. Jumping

6. Is there impact absorbant surfacing around the equipment? ☐ +1

7. Is the play area fenced off from the rest of the open space? ☐ +1

If so;

8. Are there benches within the enclosure? ☐ +1

9. Are there litter bins within the enclosure? ☐ +1

10. Are gates outward opening? ☐ +1

11. Are gates self closing? ☐ +1

12. Is there a play area notice at the entrance stating dog free, children only and emergency contacts? ☐ +1

13. Is there space within the enclosure, separate from the equipped area, for informal play/ general? ☐ +1

14. Overall condition of play equipment (Score 1-3)

15. Is there other provision for play on site? ☐

16. If so, what? (Note condition for each feature, score 1-5)

A. MUGA

B. Interactive water play feature

C. Rebound wall

D. Skateboarding ramps

E. Youth shelter

F. Other

G. Overall condition of other play provision

17. Tick if scope for enhancement? ☐

Site ID:	217	Site Name:	Sidcup Road
Typology:	Green corridor		

Section D - Active Recreation / Sport Provision

Quality Score - 0

Value Score - 0

☐ Is this part of the site accessible?

Note the number and condition score for each type of facility present on the site (score 1 - 3)

	No.	Score	Details (e.g. pitch surface)
1. Athletics track	<input type="text"/>	<input type="text"/>	<input type="text"/>
2. Football pitch (full size)	<input type="text"/>	<input type="text"/>	<input type="text"/>
3. Football pitch (junior)	<input type="text"/>	<input type="text"/>	<input type="text"/>
4. Rugby pitch	<input type="text"/>	<input type="text"/>	<input type="text"/>
5. Cricket pitch	<input type="text"/>	<input type="text"/>	<input type="text"/>
6. Outdoor bowls	<input type="text"/>	<input type="text"/>	<input type="text"/>
7. Other pitch	<input type="text"/>	<input type="text"/>	<input type="text"/>
8. Golf	<input type="text"/>	<input type="text"/>	<input type="text"/>
9. Other facilities	<input type="text"/>	<input type="text"/>	<input type="text"/>

☐ Tick if scope for enhancement

Evidence of informal recreational use

10. What evidence of informal recreation was apparent at the time of the audit?

- | | | |
|---|--|---|
| <input type="checkbox"/> a. Walking / dog walking | <input type="checkbox"/> d. Sitting / relaxing | <input type="checkbox"/> g. Skateboarding |
| <input type="checkbox"/> b. Children's play | <input type="checkbox"/> e. Desire lines | <input type="checkbox"/> h. Cycling |
| <input type="checkbox"/> c. Teenagers 'hanging out' | <input type="checkbox"/> f. Horse riding | |

i. Other:

j: Overall provision for informal recreation (score 1-3):

☐ Tick if scope for enhancement

Basic amenities / site furniture provision

	Score (1-3)		Score (1-3)
<input type="checkbox"/> 27. Operational toilets	<input type="text"/>	<input type="checkbox"/> 35. Dog bins	<input type="text"/>
<input type="checkbox"/> 28. Disabled toilets	<input type="text"/>	<input type="checkbox"/> 36. Seating	<input type="text"/>
<input type="checkbox"/> 29. Staff office	<input type="text"/>	<input type="checkbox"/> 37. Nature trail	<input type="text"/>
<input type="checkbox"/> 30. Onsite car parking	<input type="text"/>	<input type="checkbox"/> 38. Trim trail	<input type="text"/>
<input type="checkbox"/> 31. Offsite car parking	<input type="text"/>	<input type="checkbox"/> 39. Drinking water fountain	<input type="text"/>
<input type="checkbox"/> 32. Cafe	<input type="text"/>	<input type="checkbox"/> 40. Lifebelts	<input type="text"/>
<input type="checkbox"/> 33. Community centre	<input type="text"/>	<input type="checkbox"/> 41. Public telephone	<input type="text"/>
<input type="checkbox"/> 34. Litter bins	<input type="text"/>	<input type="checkbox"/> 42. Cycle parking	<input type="text"/>

43. Other basic amenities:

☐ Tick if scope for enhancement

Site ID:

217

Site Name:

Sidcup Road

Typology:

Green corridor

Section E - Multi-Functionality

Functions	Existing	Potential
1. Water attenuation	<input type="checkbox"/>	<input type="checkbox"/>
2. Reduce air pollution	<input type="checkbox"/>	<input type="checkbox"/>
3. Reduce noise pollution	<input type="checkbox"/>	<input type="checkbox"/>
4. Biodiversity/wildlife enhancement	<input type="checkbox"/>	<input type="checkbox"/>
5. Cultural heritage	<input type="checkbox"/>	<input type="checkbox"/>
6. Visual enhancement	<input type="checkbox"/>	<input type="checkbox"/>
7. Space for people/informal recreation	<input type="checkbox"/>	<input type="checkbox"/>
8. Play	<input type="checkbox"/>	<input type="checkbox"/>
9. Food growing	<input type="checkbox"/>	<input type="checkbox"/>
10. Separation function	<input type="checkbox"/>	<input type="checkbox"/>

Recommended for SINC designation

☐ +2

Comments

SINC's coincident with the open space

Site Number:

GrBI10

Subsection:

RT2

Name:

Sidcup Road Grassland and Harmony Wood

MOL coincident with the open space

MOL ID:

MOL80

Site ID: 218 Site Name: South East London Aquatic Centre (Leda Road Play Area)

Typology: Amenity greenspace

Section A - Survey Information

Overall Quality Score - 48

Overall Value Score - 52

Date of audit: 14/04/2016

Time spent surveying: 15

Surveyor: AG

Survey site access: Whole site



Questions that contribute to the Quality score are in green

Questions that contribute to the Value score are in Yellow

Section A - Site Information

Quality Score - 0

Value Score - 13

Site ID: 218

Typology: Amenity greenspace

Site name: South East London Aquatic Centre (L)

Area (Ha): 0.85

Easting: 542821

Northing: 179243

Baseline Assessment - Planning Designations

National (Statutory) - Score of 3 if present

- ☒ Listed building
- ☐ Scheduled Monument
- ☐ Site of Special Scientific Interest (SSSI)
- ☐ National Nature Reserve (NNR)
- ☐ Green Belt
- ☐ AONB
- ☐ SPA

- ☐ SAC
- ☐ Ramsar
- ☐ World Heritage Site (and buffer)

National (Non-statutory) - Score of 3 if present

- ☐ EH Register of Historic Parks and Gardens
- ☒ Sustrans Cycle Routes
- ☒ Within a Flood Risk Zone

Site ID: 218 Site Name: South East London Aquatic Centre (Leda Road Play Area)

Typology: Amenity greenspace

Regional - Score of 2 if present

- ☒ Site of Importance for Nature Conservation (SINC)
- ☐ MOL
- ☐ Green Chain
- ☐ Regionally Important Geological and Geomorphological Site

Local - Score of 1 if present

- ☐ Conservation Area
- ☐ Local Nature Reserve
- ☒ Riverside Walk
- ☒ Community Open Space
- ☐ Area of Special Character
- ☐ Historic Landscape

Section A - Baseline Assessment - Community Involvement

- ☐ Is there a 'Friends of' group for this site? (+1)

Name of group:

- ☐ Is there a programme of activities / events that take place at the site? (+1)

If so, score the quality of the events programme (0-5):

Section A - Baseline Assessment - Management

- ☐ Is there a full-time staff presence on site? (+1)
- ☐ Has the site achieved a Green Flag award? (+1)
- ☐ Has the site achieved a Green Pennant award? (+1)
- ☐ Has the site achieved a Green Heritage award? (+1)

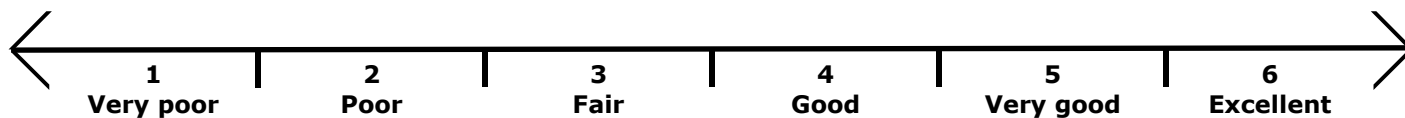
Site ID: 218 Site Name: South East London Aquatic Centre (Leda Road Play Area)

Typology: Amenity greenspace

Section B - Field Assessment

Quality Score - 37

Value Score - 18



A: Welcoming place

1. Welcoming:
2. Good and safe access:
3. Signage:
4. Equal access for all:
5. Site access:

B: Healthy, safe and secure

6. Safe equipment and facilities:
7. Personal security in open space:
8. Dog fouling:
9. Appropriate provision of facilities:
10. Quality of facilities:

C: Clean and well maintained

11. Litter and waste management:
12. Grounds maintenance and horticulture:
13. Building and infrastructure maintenance:

D: Sustainability

14. Environmental sustainability:
15. Waste minimisation:
16. Arboriculture and woodland management:

E: Conservation and heritage

17. Conservation of natural features, wild fauna and flora:
18. Conservation of landscape features:
19. Conservation of buildings and structures:
20. Structural townscape role:

F: Community involvement

21. Community involvement in management and development:
22. Appropriate provision for community:

G: Marketing

23. Marketing and promotion:
24. Provision of appropriate information:
25. Provision of appropriate educational / information:

H: Comments

Site ID: 218 Site Name: South East London Aquatic Centre (Leda Road Play Area)

Typology: Amenity greenspace

Section C - Play Provision

Quality Score - 6

Value Score - 17

1. If a play area is within site, please note type (if known): Local playable space

2. Is there play equipment on site? ☒

If so;

3. How many separate items of equipment? 4 +1 Per item

4. Which age groups are catered for? (+1 each)

☐ A. Under 5 years

☒ B. 5 to 11 years

☐ C. Over 11 years

5. Which play activities are provided for? (+1 each)

☒ A. Balancing

☒ E. Social Play

☒ I. Viewing

☐ B. Rocking

☐ F. Swinging

☐ J. Counting

☒ C. Climbing / Agility

☐ G. Rotating

☐ K. Touching

☒ D. Sliding

☐ H. Jumping

6. Is there impact absorbant surfacing around the equipment? ☒ +1

7. Is the play area fenced off from the rest of the open space? ☒ +1

If so;

8. Are there benches within the enclosure? ☒ +1

9. Are there litter bins within the enclosure? ☒ +1

10. Are gates outward opening? ☒ +1

11. Are gates self closing? ☐ +1

12. Is there a play area notice at the entrance stating dog free, children only and emergency contacts? ☒ +1

13. Is there space within the enclosure, separate from the equipped area, for informal play/ general? ☐ +1

14. Overall condition of play equipment (Score 1-3)

2

15. Is there other provision for play on site? ☒

16. If so, what? (Note condition for each feature, score 1-5)

A. MUGA

4

B. Interactive water play feature

C. Rebound wall

D. Skateboarding ramps

E. Youth shelter

F. Other

G. Overall condition of other play provision

17. Tick if scope for enhancement? ☒

Section D - Active Recreation / Sport Provision

Quality Score - 5

Value Score - 4

☒ Is this part of the site accessible?

Note the number and condition score for each type of facility present on the site (score 1 - 3)

	No.	Score	Details (e.g. pitch surface)
1. Athletics track	<input type="text"/>	<input type="text"/>	<input type="text"/>
2. Football pitch (full size)	<input type="text"/>	<input type="text"/>	<input type="text"/>
3. Football pitch (junior)	<input type="text"/>	<input type="text"/>	<input type="text"/>
4. Rugby pitch	<input type="text"/>	<input type="text"/>	<input type="text"/>
5. Cricket pitch	<input type="text"/>	<input type="text"/>	<input type="text"/>
6. Outdoor bowls	<input type="text"/>	<input type="text"/>	<input type="text"/>
7. Other pitch	<input type="text"/>	<input type="text"/>	<input type="text"/>
8. Golf	<input type="text"/>	<input type="text"/>	<input type="text"/>
9. Other facilities	<input type="text"/>	<input type="text"/>	<input type="text"/>

☐ Tick if scope for enhancement

Evidence of informal recreational use

10. What evidence of informal recreation was apparent at the time of the audit?

- | | | |
|--|---|---|
| <input type="checkbox"/> a. Walking / dog walking | <input checked="" type="checkbox"/> d. Sitting / relaxing | <input type="checkbox"/> g. Skateboarding |
| <input checked="" type="checkbox"/> b. Children's play | <input type="checkbox"/> e. Desire lines | <input type="checkbox"/> h. Cycling |
| <input type="checkbox"/> c. Teenagers 'hanging out' | <input type="checkbox"/> f. Horse riding | |

i. Other:

j: Overall provision for information recreation (score 1-3):

☒ Tick if scope for enhancement

Basic amenities / site furniture provision

	Score (1-3)		Score (1-3)
<input type="checkbox"/> 27. Operational toilets	<input type="text"/>	<input checked="" type="checkbox"/> 35. Dog bins	<input type="text" value="2"/>
<input type="checkbox"/> 28. Disabled toilets	<input type="text"/>	<input type="checkbox"/> 36. Seating	<input type="text"/>
<input type="checkbox"/> 29. Staff office	<input type="text"/>	<input type="checkbox"/> 37. Nature trail	<input type="text"/>
<input type="checkbox"/> 30. Onsite car parking	<input type="text"/>	<input type="checkbox"/> 38. Trim trail	<input type="text"/>
<input type="checkbox"/> 31. Offsite car parking	<input type="text"/>	<input type="checkbox"/> 39. Drinking water fountain	<input type="text"/>
<input type="checkbox"/> 32. Cafe	<input type="text"/>	<input type="checkbox"/> 40. Lifebelts	<input type="text"/>
<input type="checkbox"/> 33. Community centre	<input type="text"/>	<input type="checkbox"/> 41. Public telephone	<input type="text"/>
<input checked="" type="checkbox"/> 34. Litter bins	<input type="text" value="2"/>	<input type="checkbox"/> 42. Cycle parking	<input type="text"/>

43. Other basic amenities:

☒ Tick if scope for enhancement

Section E - Multi-Functionality

Functions	Existing	Potential
1. Water attenuation	<input checked="" type="checkbox"/>	<input checked="" type="checkbox"/>
2. Reduce air pollution	<input type="checkbox"/>	<input type="checkbox"/>
3. Reduce noise pollution	<input type="checkbox"/>	<input type="checkbox"/>
4. Biodiversity/wildlife enhancement	<input checked="" type="checkbox"/>	<input checked="" type="checkbox"/>
5. Cultural heritage	<input type="checkbox"/>	<input type="checkbox"/>
6. Visual enhancement	<input type="checkbox"/>	<input checked="" type="checkbox"/>
7. Space for people/informal recreation	<input type="checkbox"/>	<input checked="" type="checkbox"/>
8. Play	<input checked="" type="checkbox"/>	<input type="checkbox"/>
9. Food growing	<input type="checkbox"/>	<input type="checkbox"/>
10. Separation function	<input type="checkbox"/>	<input type="checkbox"/>

Recommended for SINC designation ☐ +2

Comments

MOL coincident with the open space

Site ID: 219 Site Name: Southwood Playing Field

Typology: Parks and gardens

Section A - Survey Information

Overall Quality Score - 69

Overall Value Score - 68

Date of audit: 13/04/2016

Time spent surveying: 15mins

Surveyor:

Survey site access: Whole site



Questions that contribute to the Quality score are in green

Questions that contribute to the Value score are in Yellow

Section A - Site Information

Quality Score - 0

Value Score - 7

Site ID: 219

Typology: Parks and gardens

Site name: Southwood Playing Field

Area (Ha): 4.81

Easting: 543829

Northing: 172975

Baseline Assessment - Planning Designations

National (Statutory) - Score of 3 if present

- ☐ Listed building
- ☐ Scheduled Monument
- ☐ Site of Special Scientific Interest (SSSI)
- ☐ National Nature Reserve (NNR)
- ☐ Green Belt
- ☐ AONB
- ☐ SPA

- ☐ SAC
- ☐ Ramsar
- ☐ World Heritage Site (and buffer)

National (Non-statutory) - Score of 3 if present

- ☐ EH Register of Historic Parks and Gardens
- ☐ Sustrans Cycle Routes
- ☐ Within a Flood Risk Zone

Site ID: 219 Site Name: Southwood Playing Field

Typology: Parks and gardens

Regional - Score of 2 if present

- ☒ Site of Importance for Nature Conservation (SINC)
- ☒ MOL
- ☒ Green Chain
- ☐ Regionally Important Geological and Geomorphological Site

Local - Score of 1 if present

- ☐ Conservation Area
- ☐ Local Nature Reserve
- ☐ Riverside Walk
- ☐ Community Open Space
- ☐ Area of Special Character
- ☐ Historic Landscape

Section A - Baseline Assessment - Community Involvement

- ☒ Is there a 'Friends of' group for this site? (+1)

Name of group: Friends of Southwood Park

- ☐ Is there a programme of activities / events that take place at the site? (+1)

If so, score the quality of the events programme (0-5):

0

Section A - Baseline Assessment - Management

- ☐ Is there a full-time staff presence on site? (+1)
- ☐ Has the site achieved a Green Flag award? (+1)
- ☐ Has the site achieved a Green Pennant award? (+1)
- ☐ Has the site achieved a Green Heritage award? (+1)

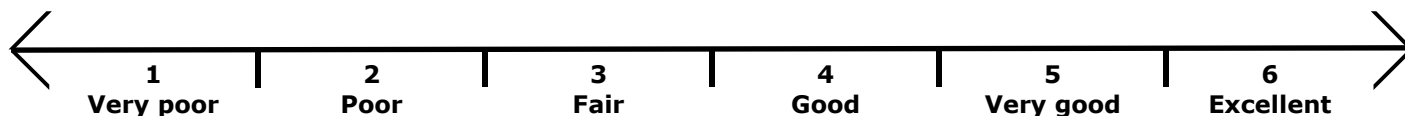
Site ID: 219 Site Name: Southwood Playing Field

Typology: Parks and gardens

Section B - Field Assessment

Quality Score - 49

Value Score - 27



A: Welcoming place

1. Welcoming:
2. Good and safe access:
3. Signage:
4. Equal access for all:
5. Site access:

B: Healthy, safe and secure

6. Safe equipment and facilities:
7. Personal security in open space:
8. Dog fouling:
9. Appropriate provision of facilities:
10. Quality of facilities:

C: Clean and well maintained

11. Litter and waste management:
12. Grounds maintenance and horticulture:
13. Building and infrastructure maintenance:

D: Sustainability

14. Environmental sustainability:
15. Waste minimisation:
16. Arboriculture and woodland management:

E: Conservation and heritage

17. Conservation of natural features, wild fauna and flora:
18. Conservation of landscape features:
19. Conservation of buildings and structures:
20. Structural townscape role:

F: Community involvement

21. Community involvement in management and development:
22. Appropriate provision for community:

G: Marketing

23. Marketing and promotion:
24. Provision of appropriate information:
25. Provision of appropriate educational / information:

H: Comments

Site ID: 219 Site Name: Southwood Playing Field

Typology: Parks and gardens

Section C - Play Provision

Quality Score - 2

Value Score - 24

1. If a play area is within site, please note type (if known): Local playable space

2. Is there play equipment on site? ☒

If so;

3. How many separate items of equipment? 8 +1 Per item

4. Which age groups are catered for? (+1 each)

☐ A. Under 5 years

☒ B. 5 to 11 years

☐ C. Over 11 years

5. Which play activities are provided for? (+1 each)

☐ A. Balancing

☒ E. Social Play

☒ I. Viewing

☒ B. Rocking

☒ F. Swinging

☐ J. Counting

☒ C. Climbing / Agility

☒ G. Rotating

☒ K. Touching

☒ D. Sliding

☐ H. Jumping

6. Is there impact absorbant surfacing around the equipment? ☒ +1

7. Is the play area fenced off from the rest of the open space? ☒ +1

If so;

8. Are there benches within the enclosure? ☒ +1

9. Are there litter bins within the enclosure? ☒ +1

10. Are gates outward opening? ☐ +1

11. Are gates self closing? ☒ +1

12. Is there a play area notice at the entrance stating dog free, children only and emergency contacts? ☒ +1

13. Is there space within the enclosure, separate from the equipped area, for informal play/ general? ☒ +1

14. Overall condition of play equipment (Score 1-3)

2

15. Is there other provision for play on site? ☐

16. If so, what? (Note condition for each feature, score 1-5)

A. MUGA

B. Interactive water play feature

C. Rebound wall

D. Skateboarding ramps

E. Youth shelter

F. Other

G. Overall condition of other play provision

17. Tick if scope for enhancement? ☐

Site ID: 219 Site Name: Southwood Playing Field

Typology: Parks and gardens

Section D - Active Recreation / Sport Provision

Quality Score - 18

Value Score - 10

☐ Is this part of the site accessible?

Note the number and condition score for each type of facility present on the site (score 1 - 3)

	No.	Score	Details (e.g. pitch surface)
1. Athletics track			
2. Football pitch (full size)	1	2	
3. Football pitch (junior)			
4. Rugby pitch			
5. Cricket pitch			
6. Outdoor bowls			
7. Other pitch			
8. Golf			
9. Other facilities	1	2	Outdoor Gym

☐ Tick if scope for enhancement

Evidence of informal recreational use

10. What evidence of informal recreation was apparent at the time of the audit?

- | | | |
|--|--|---|
| <input checked="" type="checkbox"/> a. Walking / dog walking | <input type="checkbox"/> d. Sitting / relaxing | <input type="checkbox"/> g. Skateboarding |
| <input checked="" type="checkbox"/> b. Children's play | <input type="checkbox"/> e. Desire lines | <input type="checkbox"/> h. Cycling |
| <input checked="" type="checkbox"/> c. Teenagers 'hanging out' | <input type="checkbox"/> f. Horse riding | |

i. Other:

j: Overall provision for informal recreation (score 1-3):

☐ Tick if scope for enhancement

Basic amenities / site furniture provision

	Score (1-3)		Score (1-3)
<input type="checkbox"/> 27. Operational toilets		<input checked="" type="checkbox"/> 35. Dog bins	2
<input type="checkbox"/> 28. Disabled toilets		<input checked="" type="checkbox"/> 36. Seating	2
<input type="checkbox"/> 29. Staff office		<input type="checkbox"/> 37. Nature trail	
<input type="checkbox"/> 30. Onsite car parking		<input type="checkbox"/> 38. Trim trail	
<input checked="" type="checkbox"/> 31. Offsite car parking	2	<input type="checkbox"/> 39. Drinking water fountain	
<input type="checkbox"/> 32. Cafe		<input type="checkbox"/> 40. Lifebelts	
<input type="checkbox"/> 33. Community centre		<input type="checkbox"/> 41. Public telephone	
<input checked="" type="checkbox"/> 34. Litter bins	2	<input checked="" type="checkbox"/> 42. Cycle parking	2

43. Other basic amenities:

☒ Tick if scope for enhancement

Site ID:

219

Site Name:

Southwood Playing Field

Typology:

Parks and gardens

Section E - Multi-Functionality

Functions	Existing	Potential
1. Water attenuation	<input type="checkbox"/>	<input type="checkbox"/>
2. Reduce air pollution	<input type="checkbox"/>	<input type="checkbox"/>
3. Reduce noise pollution	<input type="checkbox"/>	<input type="checkbox"/>
4. Biodiversity/wildlife enhancement	<input type="checkbox"/>	<input checked="" type="checkbox"/>
5. Cultural heritage	<input type="checkbox"/>	<input type="checkbox"/>
6. Visual enhancement	<input type="checkbox"/>	<input checked="" type="checkbox"/>
7. Space for people/informal recreation	<input checked="" type="checkbox"/>	<input checked="" type="checkbox"/>
8. Play	<input checked="" type="checkbox"/>	<input type="checkbox"/>
9. Food growing	<input type="checkbox"/>	<input type="checkbox"/>
10. Separation function	<input checked="" type="checkbox"/>	<input type="checkbox"/>

Recommended for SINC designation

☐ +2

Comments

SINCs coincident with the open space

Site Number:

GrL05

Subsection:

RT25

Name:

Southwood Recreation Ground, New Eltham

MOL coincident with the open space

MOL ID:

MOL66

MOL ID:

MOL66

Site ID: 220 Site Name: Sparrows Lane Scouts

Typology: Provision for children and young people

Section A - Survey Information

Overall Quality Score - 0

Overall Value Score - 6

Date of audit: 07/07/2016

Time spent surveying: 15 minutes

Surveyor: TB

Survey site access: No access



Questions that contribute to the Quality score are in green

Questions that contribute to the Value score are in Yellow

Section A - Site Information

Quality Score - 0

Value Score - 7

Site ID: 220 Typology: Provision for children and young people

Site name: Sparrows Lane Scouts

Area (Ha): 0.43

Easting: 544340

Northing: 173548

Baseline Assessment - Planning Designations

National (Statutory) - Score of 3 if present

- ☐ Listed building
- ☐ Scheduled Monument
- ☐ Site of Special Scientific Interest (SSSI)
- ☐ National Nature Reserve (NNR)
- ☐ Green Belt
- ☐ AONB
- ☐ SPA

- ☐ SAC
- ☐ Ramsar
- ☐ World Heritage Site (and buffer)

National (Non-statutory) - Score of 3 if present

- ☐ EH Register of Historic Parks and Gardens
- ☐ Sustrans Cycle Routes
- ☐ Within a Flood Risk Zone

Site ID: 220 Site Name: Sparrows Lane Scouts

Typology: Provision for children and young people

Regional - Score of 2 if present

- ☒ Site of Importance for Nature Conservation (SINC)
- ☒ MOL
- ☒ Green Chain
- ☐ Regionally Important Geological and Geomorphological Site

Local - Score of 1 if present

- ☐ Conservation Area
- ☐ Local Nature Reserve
- ☐ Riverside Walk
- ☐ Community Open Space
- ☒ Area of Special Character
- ☐ Historic Landscape

Section A - Baseline Assessment - Community Involvement

☐ Is there a 'Friends of' group for this site? (+1)

Name of group:

☐ Is there a programme of activities / events that take place at the site? (+1)

If so, score the quality of the events programme (0-5):

0

Section A - Baseline Assessment - Management

- ☐ Is there a full-time staff presence on site? (+1)
- ☐ Has the site achieved a Green Flag award? (+1)
- ☐ Has the site achieved a Green Pennant award? (+1)
- ☐ Has the site achieved a Green Heritage award? (+1)

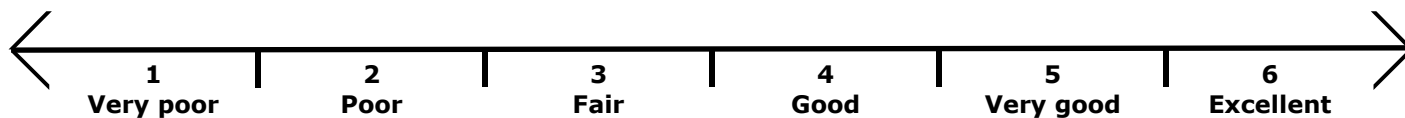
Site ID: 220 Site Name: Sparrows Lane Scouts

Typology: Provision for children and young people

Section B - Field Assessment

Quality Score - 0

Value Score - -1



A: Welcoming place

1. Welcoming:
2. Good and safe access:
3. Signage:
4. Equal access for all:
5. Site access:

B: Healthy, safe and secure

6. Safe equipment and facilities:
7. Personal security in open space:
8. Dog fouling:
9. Appropriate provision of facilities:
10. Quality of facilities:

C: Clean and well maintained

11. Litter and waste management:
12. Grounds maintenance and horticulture:
13. Building and infrastructure maintenance:

D: Sustainability

14. Environmental sustainability:
15. Waste minimisation:
16. Arboriculture and woodland management:

E: Conservation and heritage

17. Conservation of natural features, wild fauna and flora:
18. Conservation of landscape features:
19. Conservation of buildings and structures:
20. Structural townscape role:

F: Community involvement

21. Community involvement in management and development:
22. Appropriate provision for community:

G: Marketing

23. Marketing and promotion:
24. Provision of appropriate information:
25. Provision of appropriate educational / information:

H: Comments

Site ID: 220 Site Name: Sparrows Lane Scouts

Typology: Provision for children and young people

Section C - Play Provision

Quality Score - 0

Value Score - 0

1. If a play area is within site, please note type (if known):

2. Is there play equipment on site? ☐

If so;

3. How many separate items of equipment?

+1 Per item

4. Which age groups are catered for? (+1 each)

☐ A. Under 5 years

☐ B. 5 to 11 years

☐ C. Over 11 years

5. Which play activities are provided for? (+1 each)

☐ A. Balancing

☐ E. Social Play

☐ I. Viewing

☐ B. Rocking

☐ F. Swinging

☐ J. Counting

☐ C. Climbing / Agility

☐ G. Rotating

☐ K. Touching

☐ D. Sliding

☐ H. Jumping

6. Is there impact absorbant surfacing around the equipment?

☐ +1

7. Is the play area fenced off from the rest of the open space?

☐ +1

If so;

8. Are there benches within the enclosure?

☐ +1

9. Are there litter bins within the enclosure?

☐ +1

10. Are gates outward opening?

☐ +1

11. Are gates self closing?

☐ +1

12. Is there a play area notice at the entrance stating dog free, children only and emergency contacts?

☐ +1

13. Is there space within the enclosure, separate from the equipped area, for informal play/ general?

☐ +1

14. Overall condition of play equipment (Score 1-3)

15. Is there other provision for play on site? ☐

16. If so, what? (Note condition for each feature, score 1-5)

A. MUGA

B. Interactive water play feature

C. Rebound wall

D. Skateboarding ramps

E. Youth shelter

F. Other

G. Overall condition of other play provision

17. Tick if scope for enhancement? ☐

Site ID: 220 Site Name: Sparrows Lane Scouts

Typology: Provision for children and young people

Section D - Active Recreation / Sport Provision

Quality Score - 0

Value Score - 0

☐ Is this part of the site accessible?

Note the number and condition score for each type of facility present on the site (score 1 - 3)

	No.	Score	Details (e.g. pitch surface)
1. Athletics track	<input type="text"/>	<input type="text"/>	<input type="text"/>
2. Football pitch (full size)	<input type="text"/>	<input type="text"/>	<input type="text"/>
3. Football pitch (junior)	<input type="text"/>	<input type="text"/>	<input type="text"/>
4. Rugby pitch	<input type="text"/>	<input type="text"/>	<input type="text"/>
5. Cricket pitch	<input type="text"/>	<input type="text"/>	<input type="text"/>
6. Outdoor bowls	<input type="text"/>	<input type="text"/>	<input type="text"/>
7. Other pitch	<input type="text"/>	<input type="text"/>	<input type="text"/>
8. Golf	<input type="text"/>	<input type="text"/>	<input type="text"/>
9. Other facilities	<input type="text"/>	<input type="text"/>	<input type="text"/>

☐ Tick if scope for enhancement

Evidence of informal recreational use

10. What evidence of informal recreation was apparent at the time of the audit?

- | | | |
|---|--|---|
| <input type="checkbox"/> a. Walking / dog walking | <input type="checkbox"/> d. Sitting / relaxing | <input type="checkbox"/> g. Skateboarding |
| <input type="checkbox"/> b. Children's play | <input type="checkbox"/> e. Desire lines | <input type="checkbox"/> h. Cycling |
| <input type="checkbox"/> c. Teenagers 'hanging out' | <input type="checkbox"/> f. Horse riding | |

i. Other:

j: Overall provision for informal recreation (score 1-3):

☐ Tick if scope for enhancement

Basic amenities / site furniture provision

	Score (1-3)		Score (1-3)
<input type="checkbox"/> 27. Operational toilets	<input type="text"/>	<input type="checkbox"/> 35. Dog bins	<input type="text"/>
<input type="checkbox"/> 28. Disabled toilets	<input type="text"/>	<input type="checkbox"/> 36. Seating	<input type="text"/>
<input type="checkbox"/> 29. Staff office	<input type="text"/>	<input type="checkbox"/> 37. Nature trail	<input type="text"/>
<input type="checkbox"/> 30. Onsite car parking	<input type="text"/>	<input type="checkbox"/> 38. Trim trail	<input type="text"/>
<input type="checkbox"/> 31. Offsite car parking	<input type="text"/>	<input type="checkbox"/> 39. Drinking water fountain	<input type="text"/>
<input type="checkbox"/> 32. Cafe	<input type="text"/>	<input type="checkbox"/> 40. Lifebelts	<input type="text"/>
<input type="checkbox"/> 33. Community centre	<input type="text"/>	<input type="checkbox"/> 41. Public telephone	<input type="text"/>
<input type="checkbox"/> 34. Litter bins	<input type="text"/>	<input type="checkbox"/> 42. Cycle parking	<input type="text"/>

43. Other basic amenities:

☐ Tick if scope for enhancement

Section E - Multi-Functionality

Functions	Existing	Potential
1. Water attenuation	<input type="checkbox"/>	<input type="checkbox"/>
2. Reduce air pollution	<input type="checkbox"/>	<input type="checkbox"/>
3. Reduce noise pollution	<input type="checkbox"/>	<input type="checkbox"/>
4. Biodiversity/wildlife enhancement	<input type="checkbox"/>	<input type="checkbox"/>
5. Cultural heritage	<input type="checkbox"/>	<input type="checkbox"/>
6. Visual enhancement	<input type="checkbox"/>	<input type="checkbox"/>
7. Space for people/informal recreation	<input type="checkbox"/>	<input type="checkbox"/>
8. Play	<input type="checkbox"/>	<input type="checkbox"/>
9. Food growing	<input type="checkbox"/>	<input type="checkbox"/>
10. Separation function	<input type="checkbox"/>	<input type="checkbox"/>
Recommended for SINC designation		<input type="checkbox"/> +2

Comments

SINCs coincident with the open space

Site Number: GrBI08

Subsection: RT6

Name: Avery Hill Fields

MOL coincident with the open space

MOL ID: MOL64

MOL ID: MOL64

MOL ID: MOL64

Site ID: 221a Site Name: St Alfeges Churchyard

Typology: Cemeteries and churchyards

Section A - Survey Information

Overall Quality Score - 48

Overall Value Score - 46

Date of audit: 12/04/2016

Time spent surveying: 15 minutes

Surveyor: MG

Survey site access: Whole site



Questions that contribute to the Quality score are in green

Questions that contribute to the Value score are in Yellow

Section A - Site Information

Quality Score - 1

Value Score - 13

Site ID: 221a

Typology: Cemeteries and churchyards

Site name: St Alfeges Churchyard

Area (Ha): 0.44

Easting: 538286

Northing: 177595

Baseline Assessment - Planning Designations

National (Statutory) - Score of 3 if present

- ☒ Listed building
- ☐ Scheduled Monument
- ☐ Site of Special Scientific Interest (SSSI)
- ☐ National Nature Reserve (NNR)
- ☐ Green Belt
- ☐ AONB
- ☐ SPA

- ☐ SAC
- ☐ Ramsar
- ☒ World Heritage Site (and buffer)

National (Non-statutory) - Score of 3 if present

- ☐ EH Register of Historic Parks and Gardens
- ☒ Sustrans Cycle Routes
- ☒ Within a Flood Risk Zone

Site ID: 221a Site Name: St Alfeges Churchyard

Typology: Cemeteries and churchyards

Regional - Score of 2 if present

- ☐ Site of Importance for Nature Conservation (SINC)
- ☐ MOL
- ☐ Green Chain
- ☐ Regionally Important Geological and Geomorphological Site

Local - Score of 1 if present

- ☒ Conservation Area
- ☐ Local Nature Reserve
- ☐ Riverside Walk
- ☐ Community Open Space
- ☐ Area of Special Character
- ☐ Historic Landscape

Section A - Baseline Assessment - Community Involvement

- ☐ Is there a 'Friends of' group for this site? (+1)

Name of group:

- ☐ Is there a programme of activities / events that take place at the site? (+1)

If so, score the quality of the events programme (0-5):

0

Section A - Baseline Assessment - Management

- ☒ Is there a full-time staff presence on site? (+1)
- ☐ Has the site achieved a Green Flag award? (+1)
- ☐ Has the site achieved a Green Pennant award? (+1)
- ☐ Has the site achieved a Green Heritage award? (+1)

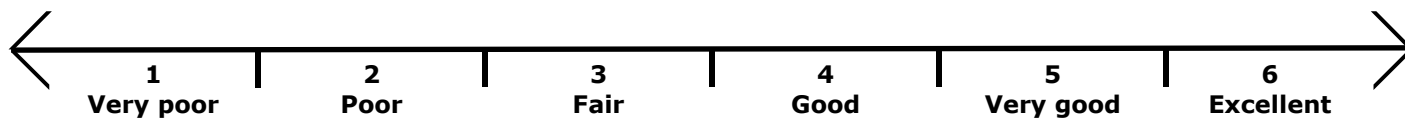
Site ID: 221a Site Name: St Alfeges Churchyard

Typology: Cemeteries and churchyards

Section B - Field Assessment

Quality Score - 42

Value Score - 30



A: Welcoming place

1. Welcoming:
2. Good and safe access:
3. Signage:
4. Equal access for all:
5. Site access:

B: Healthy, safe and secure

6. Safe equipment and facilities:
7. Personal security in open space:
8. Dog fouling:
9. Appropriate provision of facilities:
10. Quality of facilities:

C: Clean and well maintained

11. Litter and waste management:
12. Grounds maintenance and horticulture:
13. Building and infrastructure maintenance:

D: Sustainability

14. Environmental sustainability:
15. Waste minimisation:
16. Arboriculture and woodland management:

E: Conservation and heritage

17. Conservation of natural features, wild fauna and flora:
18. Conservation of landscape features:
19. Conservation of buildings and structures:
20. Structural townscape role:

F: Community involvement

21. Community involvement in management and development:
22. Appropriate provision for community:

G: Marketing

23. Marketing and promotion:
24. Provision of appropriate information:
25. Provision of appropriate educational / information:

H: Comments

Site ID: 221a Site Name: St Alfeges Churchyard

Typology: Cemeteries and churchyards

Section C - Play Provision

Quality Score - 0

Value Score - 0

1. If a play area is within site, please note type (if known):

2. Is there play equipment on site? ☐

If so;

3. How many separate items of equipment?

+1 Per item

4. Which age groups are catered for? (+1 each)

☐ A. Under 5 years

☐ B. 5 to 11 years

☐ C. Over 11 years

5. Which play activities are provided for? (+1 each)

☐ A. Balancing

☐ E. Social Play

☐ I. Viewing

☐ B. Rocking

☐ F. Swinging

☐ J. Counting

☐ C. Climbing / Agility

☐ G. Rotating

☐ K. Touching

☐ D. Sliding

☐ H. Jumping

6. Is there impact absorbant surfacing around the equipment?

☐ +1

7. Is the play area fenced off from the rest of the open space?

☐ +1

If so;

8. Are there benches within the enclosure?

☐ +1

9. Are there litter bins within the enclosure?

☐ +1

10. Are gates outward opening?

☐ +1

11. Are gates self closing?

☐ +1

12. Is there a play area notice at the entrance stating dog free, children only and emergency contacts?

☐ +1

13. Is there space within the enclosure, separate from the equipped area, for informal play/ general?

☐ +1

14. Overall condition of play equipment (Score 1-3)

15. Is there other provision for play on site? ☐

16. If so, what? (Note condition for each feature, score 1-5)

A. MUGA

B. Interactive water play feature

C. Rebound wall

D. Skateboarding ramps

E. Youth shelter

F. Other

G. Overall condition of other play provision

17. Tick if scope for enhancement? ☐

Site ID: 221a Site Name: St Alfeges Churchyard

Typology: Cemeteries and churchyards

Section D - Active Recreation / Sport Provision

Quality Score - 5

Value Score - 3

☐ Is this part of the site accessible?

Note the number and condition score for each type of facility present on the site (score 1 - 3)

	No.	Score	Details (e.g. pitch surface)
1. Athletics track	<input type="text"/>	<input type="text"/>	<input type="text"/>
2. Football pitch (full size)	<input type="text"/>	<input type="text"/>	<input type="text"/>
3. Football pitch (junior)	<input type="text"/>	<input type="text"/>	<input type="text"/>
4. Rugby pitch	<input type="text"/>	<input type="text"/>	<input type="text"/>
5. Cricket pitch	<input type="text"/>	<input type="text"/>	<input type="text"/>
6. Outdoor bowls	<input type="text"/>	<input type="text"/>	<input type="text"/>
7. Other pitch	<input type="text"/>	<input type="text"/>	<input type="text"/>
8. Golf	<input type="text"/>	<input type="text"/>	<input type="text"/>
9. Other facilities	<input type="text"/>	<input type="text"/>	<input type="text"/>

☐ Tick if scope for enhancement

Evidence of informal recreational use

10. What evidence of informal recreation was apparent at the time of the audit?

- | | | |
|---|---|---|
| <input type="checkbox"/> a. Walking / dog walking | <input checked="" type="checkbox"/> d. Sitting / relaxing | <input type="checkbox"/> g. Skateboarding |
| <input type="checkbox"/> b. Children's play | <input type="checkbox"/> e. Desire lines | <input type="checkbox"/> h. Cycling |
| <input type="checkbox"/> c. Teenagers 'hanging out' | <input type="checkbox"/> f. Horse riding | |

i. Other:

j: Overall provision for informal recreation (score 1-3):

☒ Tick if scope for enhancement

Basic amenities / site furniture provision

	Score (1-3)		Score (1-3)
<input type="checkbox"/> 27. Operational toilets	<input type="text"/>	<input type="checkbox"/> 35. Dog bins	<input type="text"/>
<input type="checkbox"/> 28. Disabled toilets	<input type="text"/>	<input checked="" type="checkbox"/> 36. Seating	<input type="text" value="2"/>
<input type="checkbox"/> 29. Staff office	<input type="text"/>	<input type="checkbox"/> 37. Nature trail	<input type="text"/>
<input type="checkbox"/> 30. Onsite car parking	<input type="text"/>	<input type="checkbox"/> 38. Trim trail	<input type="text"/>
<input type="checkbox"/> 31. Offsite car parking	<input type="text"/>	<input type="checkbox"/> 39. Drinking water fountain	<input type="text"/>
<input type="checkbox"/> 32. Cafe	<input type="text"/>	<input type="checkbox"/> 40. Lifebelts	<input type="text"/>
<input type="checkbox"/> 33. Community centre	<input type="text"/>	<input type="checkbox"/> 41. Public telephone	<input type="text"/>
<input checked="" type="checkbox"/> 34. Litter bins	<input type="text" value="2"/>	<input type="checkbox"/> 42. Cycle parking	<input type="text"/>

43. Other basic amenities:

☒ Tick if scope for enhancement

Section E - Multi-Functionality

Functions	Existing	Potential
1. Water attenuation	<input checked="" type="checkbox"/>	<input checked="" type="checkbox"/>
2. Reduce air pollution	<input checked="" type="checkbox"/>	<input type="checkbox"/>
3. Reduce noise pollution	<input type="checkbox"/>	<input type="checkbox"/>
4. Biodiversity/wildlife enhancement	<input type="checkbox"/>	<input checked="" type="checkbox"/>
5. Cultural heritage	<input checked="" type="checkbox"/>	<input type="checkbox"/>
6. Visual enhancement	<input type="checkbox"/>	<input checked="" type="checkbox"/>
7. Space for people/informal recreation	<input checked="" type="checkbox"/>	<input checked="" type="checkbox"/>
8. Play	<input type="checkbox"/>	<input type="checkbox"/>
9. Food growing	<input type="checkbox"/>	<input type="checkbox"/>
10. Separation function	<input type="checkbox"/>	<input type="checkbox"/>
Recommended for SINC designation <input type="checkbox"/> +2		

Comments

MOL coincident with the open space

Site ID: 221b Site Name: St Alfeges Churchyard

Typology: Parks and gardens

Section A - Survey Information

Overall Quality Score - 58

Overall Value Score - 68

Date of audit: 12/04/2016

Time spent surveying: 20 minutes

Surveyor: MG

Survey site access: Whole site



Questions that contribute to the Quality score are in green

Questions that contribute to the Value score are in Yellow

Section A - Site Information

Quality Score - 0

Value Score - 14

Site ID: 221b

Typology: Parks and gardens

Site name: St Alfeges Churchyard

Area (Ha): 0.89

Easting: 538169

Northing: 177625

Baseline Assessment - Planning Designations

National (Statutory) - Score of 3 if present

- ☒ Listed building
- ☐ Scheduled Monument
- ☐ Site of Special Scientific Interest (SSSI)
- ☐ National Nature Reserve (NNR)
- ☐ Green Belt
- ☐ AONB
- ☐ SPA

- ☐ SAC
- ☐ Ramsar
- ☒ World Heritage Site (and buffer)

National (Non-statutory) - Score of 3 if present

- ☐ EH Register of Historic Parks and Gardens
- ☒ Sustrans Cycle Routes
- ☒ Within a Flood Risk Zone

Site ID: 221b Site Name: St Alfeges Churchyard

Typology: Parks and gardens

Regional - Score of 2 if present

- ☐ Site of Importance for Nature Conservation (SINC)
- ☐ MOL
- ☐ Green Chain
- ☐ Regionally Important Geological and Geomorphological Site

Local - Score of 1 if present

- ☒ Conservation Area
- ☐ Local Nature Reserve
- ☐ Riverside Walk
- ☒ Community Open Space
- ☐ Area of Special Character
- ☐ Historic Landscape

Section A - Baseline Assessment - Community Involvement

- ☐ Is there a 'Friends of' group for this site? (+1)

Name of group:

- ☐ Is there a programme of activities / events that take place at the site? (+1)

If so, score the quality of the events programme (0-5):

0

Section A - Baseline Assessment - Management

- ☐ Is there a full-time staff presence on site? (+1)
- ☐ Has the site achieved a Green Flag award? (+1)
- ☐ Has the site achieved a Green Pennant award? (+1)
- ☐ Has the site achieved a Green Heritage award? (+1)

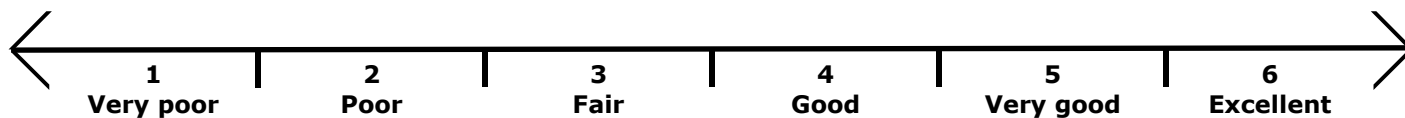
Site ID: 221b Site Name: St Alfeges Churchyard

Typology: Parks and gardens

Section B - Field Assessment

Quality Score - 43

Value Score - 25



A: Welcoming place

1. Welcoming:
2. Good and safe access:
3. Signage:
4. Equal access for all:
5. Site access:

B: Healthy, safe and secure

6. Safe equipment and facilities:
7. Personal security in open space:
8. Dog fouling:
9. Appropriate provision of facilities:
10. Quality of facilities:

C: Clean and well maintained

11. Litter and waste management:
12. Grounds maintenance and horticulture:
13. Building and infrastructure maintenance:

D: Sustainability

14. Environmental sustainability:
15. Waste minimisation:
16. Arboriculture and woodland management:

E: Conservation and heritage

17. Conservation of natural features, wild fauna and flora:
18. Conservation of landscape features:
19. Conservation of buildings and structures:
20. Structural townscape role:

F: Community involvement

21. Community involvement in management and development:
22. Appropriate provision for community:

G: Marketing

23. Marketing and promotion:
24. Provision of appropriate information:
25. Provision of appropriate educational / information:

H: Comments

Site ID: 221b Site Name: St Alfeges Churchyard

Typology: Parks and gardens

Section C - Play Provision

Quality Score - 5

Value Score - 22

1. If a play area is within site, please note type (if known): Local playable space

2. Is there play equipment on site? ☒

If so;

3. How many separate items of equipment? 7 +1 Per item

4. Which age groups are catered for? (+1 each)

☒ A. Under 5 years

☒ B. 5 to 11 years

☐ C. Over 11 years

5. Which play activities are provided for? (+1 each)

☐ A. Balancing

☒ E. Social Play

☒ I. Viewing

☒ B. Rocking

☒ F. Swinging

☐ J. Counting

☒ C. Climbing / Agility

☒ G. Rotating

☐ K. Touching

☒ D. Sliding

☐ H. Jumping

6. Is there impact absorbant surfacing around the equipment? ☒ +1

7. Is the play area fenced off from the rest of the open space? ☒ +1

If so;

8. Are there benches within the enclosure? ☐ +1

9. Are there litter bins within the enclosure? ☒ +1

10. Are gates outward opening? ☐ +1

11. Are gates self closing? ☒ +1

12. Is there a play area notice at the entrance stating dog free, children only and emergency contacts? ☒ +1

13. Is there space within the enclosure, separate from the equipped area, for informal play/ general? ☐ +1

14. Overall condition of play equipment (Score 1-3)

2

15. Is there other provision for play on site? ☒

16. If so, what? (Note condition for each feature, score 1-5)

A. MUGA

3

B. Interactive water play feature

C. Rebound wall

D. Skateboarding ramps

E. Youth shelter

F. Other

G. Overall condition of other play provision

17. Tick if scope for enhancement? ☒

Site ID: 221b Site Name: St Alfeges Churchyard

Typology: Parks and gardens

Section D - Active Recreation / Sport Provision

Quality Score - 10

Value Score - 7

☐ Is this part of the site accessible?

Note the number and condition score for each type of facility present on the site (score 1 - 3)

	No.	Score	Details (e.g. pitch surface)
1. Athletics track	<input type="text"/>	<input type="text"/>	<input type="text"/>
2. Football pitch (full size)	<input type="text"/>	<input type="text"/>	<input type="text"/>
3. Football pitch (junior)	<input type="text"/>	<input type="text"/>	<input type="text"/>
4. Rugby pitch	<input type="text"/>	<input type="text"/>	<input type="text"/>
5. Cricket pitch	<input type="text"/>	<input type="text"/>	<input type="text"/>
6. Outdoor bowls	<input type="text"/>	<input type="text"/>	<input type="text"/>
7. Other pitch	<input type="text"/>	<input type="text"/>	<input type="text"/>
8. Golf	<input type="text"/>	<input type="text"/>	<input type="text"/>
9. Other facilities	<input type="text"/>	<input type="text"/>	<input type="text"/>

☐ Tick if scope for enhancement

Evidence of informal recreational use

10. What evidence of informal recreation was apparent at the time of the audit?

- | | | |
|--|---|---|
| <input checked="" type="checkbox"/> a. Walking / dog walking | <input checked="" type="checkbox"/> d. Sitting / relaxing | <input type="checkbox"/> g. Skateboarding |
| <input checked="" type="checkbox"/> b. Children's play | <input type="checkbox"/> e. Desire lines | <input type="checkbox"/> h. Cycling |
| <input type="checkbox"/> c. Teenagers 'hanging out' | <input type="checkbox"/> f. Horse riding | |

i. Other:

j: Overall provision for informal recreation (score 1-3):

☒ Tick if scope for enhancement

Basic amenities / site furniture provision

	Score (1-3)		Score (1-3)
<input type="checkbox"/> 27. Operational toilets	<input type="text"/>	<input checked="" type="checkbox"/> 35. Dog bins	<input type="text" value="2"/>
<input type="checkbox"/> 28. Disabled toilets	<input type="text"/>	<input checked="" type="checkbox"/> 36. Seating	<input type="text" value="1"/>
<input type="checkbox"/> 29. Staff office	<input type="text"/>	<input type="checkbox"/> 37. Nature trail	<input type="text"/>
<input type="checkbox"/> 30. Onsite car parking	<input type="text"/>	<input type="checkbox"/> 38. Trim trail	<input type="text"/>
<input type="checkbox"/> 31. Offsite car parking	<input type="text"/>	<input type="checkbox"/> 39. Drinking water fountain	<input type="text"/>
<input type="checkbox"/> 32. Cafe	<input type="text"/>	<input type="checkbox"/> 40. Lifebelts	<input type="text"/>
<input type="checkbox"/> 33. Community centre	<input type="text"/>	<input type="checkbox"/> 41. Public telephone	<input type="text"/>
<input checked="" type="checkbox"/> 34. Litter bins	<input type="text" value="2"/>	<input checked="" type="checkbox"/> 42. Cycle parking	<input type="text" value="3"/>

43. Other basic amenities:

☒ Tick if scope for enhancement

Section E - Multi-Functionality

Functions	Existing	Potential
1. Water attenuation	<input type="checkbox"/>	<input checked="" type="checkbox"/>
2. Reduce air pollution	<input checked="" type="checkbox"/>	<input type="checkbox"/>
3. Reduce noise pollution	<input type="checkbox"/>	<input type="checkbox"/>
4. Biodiversity/wildlife enhancement	<input checked="" type="checkbox"/>	<input checked="" type="checkbox"/>
5. Cultural heritage	<input checked="" type="checkbox"/>	<input checked="" type="checkbox"/>
6. Visual enhancement	<input type="checkbox"/>	<input checked="" type="checkbox"/>
7. Space for people/informal recreation	<input checked="" type="checkbox"/>	<input checked="" type="checkbox"/>
8. Play	<input checked="" type="checkbox"/>	<input checked="" type="checkbox"/>
9. Food growing	<input type="checkbox"/>	<input type="checkbox"/>
10. Separation function	<input checked="" type="checkbox"/>	<input type="checkbox"/>
Recommended for SINC designation		<input type="checkbox"/> +2

Comments

MOL coincident with the open space

Site ID: 224 Site Name: St John the Baptist Churchyard

Typology: Cemeteries and churchyards

Section A - Survey Information

Overall Quality Score - 54

Overall Value Score - 39

Date of audit: 01/06/2016

Time spent surveying: 15 minutes

Surveyor: TB

Survey site access: Whole site



Questions that contribute to the Quality score are in green

Questions that contribute to the Value score are in Yellow

Section A - Site Information

Quality Score - 0

Value Score - 12

Site ID: 224

Typology: Cemeteries and churchyards

Site name: St John the Baptist Churchyard

Area (Ha): 1.64

Easting: 542625

Northing: 174547

Baseline Assessment - Planning Designations

National (Statutory) - Score of 3 if present

- ☒ Listed building
- ☐ Scheduled Monument
- ☐ Site of Special Scientific Interest (SSSI)
- ☐ National Nature Reserve (NNR)
- ☐ Green Belt
- ☐ AONB
- ☐ SPA

- ☐ SAC
- ☐ Ramsar
- ☐ World Heritage Site (and buffer)

National (Non-statutory) - Score of 3 if present

- ☐ EH Register of Historic Parks and Gardens
- ☒ Sustrans Cycle Routes
- ☒ Within a Flood Risk Zone

Site ID: 224 Site Name: St John the Baptist Churchyard

Typology: Cemeteries and churchyards

Regional - Score of 2 if present

- ☒ Site of Importance for Nature Conservation (SINC)
- ☐ MOL
- ☐ Green Chain
- ☐ Regionally Important Geological and Geomorphological Site

Local - Score of 1 if present

- ☐ Conservation Area
- ☐ Local Nature Reserve
- ☐ Riverside Walk
- ☒ Community Open Space
- ☐ Area of Special Character
- ☐ Historic Landscape

Section A - Baseline Assessment - Community Involvement

- ☐ Is there a 'Friends of' group for this site? (+1)

Name of group:

- ☐ Is there a programme of activities / events that take place at the site? (+1)

If so, score the quality of the events programme (0-5):

0

Section A - Baseline Assessment - Management

- ☐ Is there a full-time staff presence on site? (+1)
- ☐ Has the site achieved a Green Flag award? (+1)
- ☐ Has the site achieved a Green Pennant award? (+1)
- ☐ Has the site achieved a Green Heritage award? (+1)

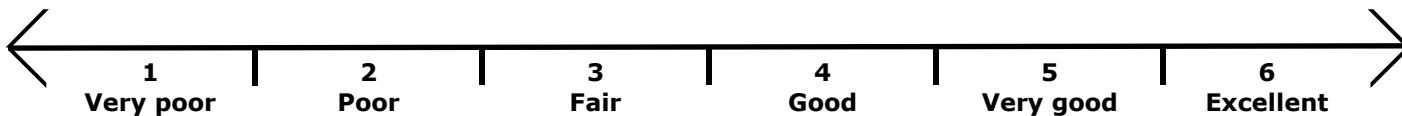
Site ID: 224 Site Name: St John the Baptist Churchyard

Typology: Cemeteries and churchyards

Section B - Field Assessment

Quality Score - 50

Value Score - 23



A: Welcoming place

1. Welcoming:
2. Good and safe access:
3. Signage:
4. Equal access for all:
5. Site access:

B: Healthy, safe and secure

6. Safe equipment and facilities:
7. Personal security in open space:
8. Dog fouling:
9. Appropriate provision of facilities:
10. Quality of facilities:

C: Clean and well maintained

11. Litter and waste management:
12. Grounds maintenance and horticulture:
13. Building and infrastructure maintenance:

D: Sustainability

14. Environmental sustainability:
15. Waste minimisation:
16. Arboriculture and woodland management:

E: Conservation and heritage

17. Conservation of natural features, wild fauna and flora:
18. Conservation of landscape features:
19. Conservation of buildings and structures:
20. Structural townscape role:

F: Community involvement

21. Community involvement in management and development:
22. Appropriate provision for community:

G: Marketing

23. Marketing and promotion:
24. Provision of appropriate information:
25. Provision of appropriate educational / information:

H: Comments

Site ID: 224 Site Name: St John the Baptist Churchyard

Typology: Cemeteries and churchyards

Section C - Play Provision

Quality Score - 0

Value Score - 0

1. If a play area is within site, please note type (if known):

2. Is there play equipment on site? ☐

If so;

3. How many separate items of equipment?

+1 Per item

4. Which age groups are catered for? (+1 each)

☐ A. Under 5 years

☐ B. 5 to 11 years

☐ C. Over 11 years

5. Which play activities are provided for? (+1 each)

☐ A. Balancing

☐ E. Social Play

☐ I. Viewing

☐ B. Rocking

☐ F. Swinging

☐ J. Counting

☐ C. Climbing / Agility

☐ G. Rotating

☐ K. Touching

☐ D. Sliding

☐ H. Jumping

6. Is there impact absorbant surfacing around the equipment?

☐ +1

7. Is the play area fenced off from the rest of the open space?

☐ +1

If so;

8. Are there benches within the enclosure?

☐ +1

9. Are there litter bins within the enclosure?

☐ +1

10. Are gates outward opening?

☐ +1

11. Are gates self closing?

☐ +1

12. Is there a play area notice at the entrance stating dog free, children only and emergency contacts?

☐ +1

13. Is there space within the enclosure, separate from the equipped area, for informal play/ general?

☐ +1

14. Overall condition of play equipment (Score 1-3)

15. Is there other provision for play on site? ☐

16. If so, what? (Note condition for each feature, score 1-5)

A. MUGA

B. Interactive water play feature

C. Rebound wall

D. Skateboarding ramps

E. Youth shelter

F. Other

G. Overall condition of other play provision

17. Tick if scope for enhancement? ☐

Site ID: 224 Site Name: St John the Baptist Churchyard

Typology: Cemeteries and churchyards

Section D - Active Recreation / Sport Provision

Quality Score - 4

Value Score - 4

☐ Is this part of the site accessible?

Note the number and condition score for each type of facility present on the site (score 1 - 3)

	No.	Score	Details (e.g. pitch surface)
1. Athletics track	<input type="text"/>	<input type="text"/>	<input type="text"/>
2. Football pitch (full size)	<input type="text"/>	<input type="text"/>	<input type="text"/>
3. Football pitch (junior)	<input type="text"/>	<input type="text"/>	<input type="text"/>
4. Rugby pitch	<input type="text"/>	<input type="text"/>	<input type="text"/>
5. Cricket pitch	<input type="text"/>	<input type="text"/>	<input type="text"/>
6. Outdoor bowls	<input type="text"/>	<input type="text"/>	<input type="text"/>
7. Other pitch	<input type="text"/>	<input type="text"/>	<input type="text"/>
8. Golf	<input type="text"/>	<input type="text"/>	<input type="text"/>
9. Other facilities	<input type="text"/>	<input type="text"/>	<input type="text"/>

☐ Tick if scope for enhancement

Evidence of informal recreational use

10. What evidence of informal recreation was apparent at the time of the audit?

- | | | |
|--|---|---|
| <input checked="" type="checkbox"/> a. Walking / dog walking | <input type="checkbox"/> d. Sitting / relaxing | <input type="checkbox"/> g. Skateboarding |
| <input type="checkbox"/> b. Children's play | <input checked="" type="checkbox"/> e. Desire lines | <input type="checkbox"/> h. Cycling |
| <input checked="" type="checkbox"/> c. Teenagers 'hanging out' | <input type="checkbox"/> f. Horse riding | |

i. Other:

j: Overall provision for informal recreation (score 1-3):

☐ Tick if scope for enhancement

Basic amenities / site furniture provision

	Score (1-3)		Score (1-3)
<input type="checkbox"/> 27. Operational toilets	<input type="text"/>	<input type="checkbox"/> 35. Dog bins	<input type="text"/>
<input type="checkbox"/> 28. Disabled toilets	<input type="text"/>	<input type="checkbox"/> 36. Seating	<input type="text"/>
<input type="checkbox"/> 29. Staff office	<input type="text"/>	<input type="checkbox"/> 37. Nature trail	<input type="text"/>
<input type="checkbox"/> 30. Onsite car parking	<input type="text"/>	<input type="checkbox"/> 38. Trim trail	<input type="text"/>
<input type="checkbox"/> 31. Offsite car parking	<input type="text"/>	<input type="checkbox"/> 39. Drinking water fountain	<input type="text"/>
<input type="checkbox"/> 32. Cafe	<input type="text"/>	<input type="checkbox"/> 40. Lifebelts	<input type="text"/>
<input type="checkbox"/> 33. Community centre	<input type="text"/>	<input type="checkbox"/> 41. Public telephone	<input type="text"/>
<input checked="" type="checkbox"/> 34. Litter bins	<input type="text" value="2"/>	<input type="checkbox"/> 42. Cycle parking	<input type="text"/>

43. Other basic amenities:

☐ Tick if scope for enhancement

Site ID: 224 Site Name: St John the Baptist Churchyard

Typology: Cemeteries and churchyards

Section E - Multi-Functionality

Functions	Existing	Potential
1. Water attenuation	<input type="checkbox"/>	<input type="checkbox"/>
2. Reduce air pollution	<input checked="" type="checkbox"/>	<input checked="" type="checkbox"/>
3. Reduce noise pollution	<input type="checkbox"/>	<input checked="" type="checkbox"/>
4. Biodiversity/wildlife enhancement	<input checked="" type="checkbox"/>	<input type="checkbox"/>
5. Cultural heritage	<input checked="" type="checkbox"/>	<input checked="" type="checkbox"/>
6. Visual enhancement	<input type="checkbox"/>	<input checked="" type="checkbox"/>
7. Space for people/informal recreation	<input type="checkbox"/>	<input checked="" type="checkbox"/>
8. Play	<input type="checkbox"/>	<input type="checkbox"/>
9. Food growing	<input type="checkbox"/>	<input type="checkbox"/>
10. Separation function	<input checked="" type="checkbox"/>	<input checked="" type="checkbox"/>

Recommended for SINC designation ☐ +2

Comments

No seating on this site which was unusual.

SINCs coincident with the open space

Site Number: GrL01 Subsection: RT29 Name: St. John the Baptist Churchyard, Eltham High Street

MOL coincident with the open space

Site ID: 225 Site Name: St Mary's Gardens

Typology: Parks and gardens

Section A - Survey Information

Overall Quality Score - 61

Overall Value Score - 38

Date of audit: 14/04/2016

Time spent surveying: 15

Surveyor: AG

Survey site access: Whole site



Questions that contribute to the Quality score are in green

Questions that contribute to the Value score are in Yellow

Section A - Site Information

Quality Score - 0

Value Score - 6

Site ID: 225

Typology: Parks and gardens

Site name: St Mary's Gardens

Area (Ha): 1.93

Easting: 543081

Northing: 179116

Baseline Assessment - Planning Designations

National (Statutory) - Score of 3 if present

- ☒ Listed building
- ☐ Scheduled Monument
- ☐ Site of Special Scientific Interest (SSSI)
- ☐ National Nature Reserve (NNR)
- ☐ Green Belt
- ☐ AONB
- ☐ SPA

- ☐ SAC
- ☐ Ramsar
- ☐ World Heritage Site (and buffer)

National (Non-statutory) - Score of 3 if present

- ☐ EH Register of Historic Parks and Gardens
- ☐ Sustrans Cycle Routes
- ☐ Within a Flood Risk Zone

Site ID: 225 Site Name: St Mary's Gardens

Typology: Parks and gardens

Regional - Score of 2 if present

- ☒ Site of Importance for Nature Conservation (SINC)
- ☐ MOL
- ☐ Green Chain
- ☐ Regionally Important Geological and Geomorphological Site

Local - Score of 1 if present

- ☐ Conservation Area
- ☐ Local Nature Reserve
- ☐ Riverside Walk
- ☒ Community Open Space
- ☐ Area of Special Character
- ☐ Historic Landscape

Section A - Baseline Assessment - Community Involvement

- ☐ Is there a 'Friends of' group for this site? (+1)

Name of group:

- ☐ Is there a programme of activities / events that take place at the site? (+1)

If so, score the quality of the events programme (0-5):

0

Section A - Baseline Assessment - Management

- ☐ Is there a full-time staff presence on site? (+1)
- ☐ Has the site achieved a Green Flag award? (+1)
- ☐ Has the site achieved a Green Pennant award? (+1)
- ☐ Has the site achieved a Green Heritage award? (+1)

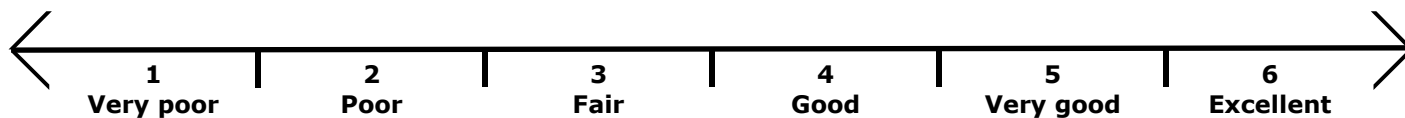
Site ID: 225 Site Name: St Mary's Gardens

Typology: Parks and gardens

Section B - Field Assessment

Quality Score - 52

Value Score - 26



A: Welcoming place

1. Welcoming:
2. Good and safe access:
3. Signage:
4. Equal access for all:
5. Site access:

B: Healthy, safe and secure

6. Safe equipment and facilities:
7. Personal security in open space:
8. Dog fouling:
9. Appropriate provision of facilities:
10. Quality of facilities:

C: Clean and well maintained

11. Litter and waste management:
12. Grounds maintenance and horticulture:
13. Building and infrastructure maintenance:

D: Sustainability

14. Environmental sustainability:
15. Waste minimisation:
16. Arboriculture and woodland management:

E: Conservation and heritage

17. Conservation of natural features, wild fauna and flora:
18. Conservation of landscape features:
19. Conservation of buildings and structures:
20. Structural townscape role:

F: Community involvement

21. Community involvement in management and development:
22. Appropriate provision for community:

G: Marketing

23. Marketing and promotion:
24. Provision of appropriate information:
25. Provision of appropriate educational / information:

H: Comments

Parks Team advised there are opening hours.

Site ID: 225 Site Name: St Mary's Gardens

Typology: Parks and gardens

Section C - Play Provision

Quality Score - 0

Value Score - 0

1. If a play area is within site, please note type (if known):

2. Is there play equipment on site? ☐

If so;

3. How many separate items of equipment?

+1 Per item

4. Which age groups are catered for? (+1 each)

☐ A. Under 5 years

☐ B. 5 to 11 years

☐ C. Over 11 years

5. Which play activities are provided for? (+1 each)

☐ A. Balancing

☐ E. Social Play

☐ I. Viewing

☐ B. Rocking

☐ F. Swinging

☐ J. Counting

☐ C. Climbing / Agility

☐ G. Rotating

☐ K. Touching

☐ D. Sliding

☐ H. Jumping

6. Is there impact absorbant surfacing around the equipment?

☐ +1

7. Is the play area fenced off from the rest of the open space?

☐ +1

If so;

8. Are there benches within the enclosure?

☐ +1

9. Are there litter bins within the enclosure?

☐ +1

10. Are gates outward opening?

☐ +1

11. Are gates self closing?

☐ +1

12. Is there a play area notice at the entrance stating dog free, children only and emergency contacts?

☐ +1

13. Is there space within the enclosure, separate from the equipped area, for informal play/ general?

☐ +1

14. Overall condition of play equipment (Score 1-3)

15. Is there other provision for play on site? ☐

16. If so, what? (Note condition for each feature, score 1-5)

A. MUGA

B. Interactive water play feature

C. Rebound wall

D. Skateboarding ramps

E. Youth shelter

F. Other

G. Overall condition of other play provision

17. Tick if scope for enhancement? ☒

Site ID: 225 Site Name: St Mary's Gardens

Typology: Parks and gardens

Section D - Active Recreation / Sport Provision

Quality Score - 9

Value Score - 6

☐ Is this part of the site accessible?

Note the number and condition score for each type of facility present on the site (score 1 - 3)

	No.	Score	Details (e.g. pitch surface)
1. Athletics track	<input type="text"/>	<input type="text"/>	<input type="text"/>
2. Football pitch (full size)	<input type="text"/>	<input type="text"/>	<input type="text"/>
3. Football pitch (junior)	<input type="text"/>	<input type="text"/>	<input type="text"/>
4. Rugby pitch	<input type="text"/>	<input type="text"/>	<input type="text"/>
5. Cricket pitch	<input type="text"/>	<input type="text"/>	<input type="text"/>
6. Outdoor bowls	<input type="text"/>	<input type="text"/>	<input type="text"/>
7. Other pitch	<input type="text"/>	<input type="text"/>	<input type="text"/>
8. Golf	<input type="text"/>	<input type="text"/>	<input type="text"/>
9. Other facilities	<input type="text"/>	<input type="text"/>	<input type="text"/>

☐ Tick if scope for enhancement

Evidence of informal recreational use

10. What evidence of informal recreation was apparent at the time of the audit?

- | | | |
|--|---|---|
| <input checked="" type="checkbox"/> a. Walking / dog walking | <input checked="" type="checkbox"/> d. Sitting / relaxing | <input type="checkbox"/> g. Skateboarding |
| <input type="checkbox"/> b. Children's play | <input type="checkbox"/> e. Desire lines | <input type="checkbox"/> h. Cycling |
| <input type="checkbox"/> c. Teenagers 'hanging out' | <input type="checkbox"/> f. Horse riding | |

i. Other:

j: Overall provision for informal recreation (score 1-3):

☒ Tick if scope for enhancement

Basic amenities / site furniture provision

	Score (1-3)		Score (1-3)
<input type="checkbox"/> 27. Operational toilets	<input type="text"/>	<input checked="" type="checkbox"/> 35. Dog bins	<input type="text" value="2"/>
<input type="checkbox"/> 28. Disabled toilets	<input type="text"/>	<input checked="" type="checkbox"/> 36. Seating	<input type="text" value="2"/>
<input type="checkbox"/> 29. Staff office	<input type="text"/>	<input type="checkbox"/> 37. Nature trail	<input type="text"/>
<input type="checkbox"/> 30. Onsite car parking	<input type="text"/>	<input type="checkbox"/> 38. Trim trail	<input type="text"/>
<input type="checkbox"/> 31. Offsite car parking	<input type="text"/>	<input type="checkbox"/> 39. Drinking water fountain	<input type="text"/>
<input type="checkbox"/> 32. Cafe	<input type="text"/>	<input type="checkbox"/> 40. Lifebelts	<input type="text"/>
<input checked="" type="checkbox"/> 33. Community centre	<input type="text" value="2"/>	<input type="checkbox"/> 41. Public telephone	<input type="text"/>
<input checked="" type="checkbox"/> 34. Litter bins	<input type="text" value="2"/>	<input type="checkbox"/> 42. Cycle parking	<input type="text"/>

43. Other basic amenities:

☒ Tick if scope for enhancement

Section E - Multi-Functionality

Functions	Existing	Potential
1. Water attenuation	<input checked="" type="checkbox"/>	<input checked="" type="checkbox"/>
2. Reduce air pollution	<input type="checkbox"/>	<input type="checkbox"/>
3. Reduce noise pollution	<input type="checkbox"/>	<input type="checkbox"/>
4. Biodiversity/wildlife enhancement	<input checked="" type="checkbox"/>	<input checked="" type="checkbox"/>
5. Cultural heritage	<input type="checkbox"/>	<input checked="" type="checkbox"/>
6. Visual enhancement	<input type="checkbox"/>	<input type="checkbox"/>
7. Space for people/informal recreation	<input type="checkbox"/>	<input checked="" type="checkbox"/>
8. Play	<input type="checkbox"/>	<input checked="" type="checkbox"/>
9. Food growing	<input type="checkbox"/>	<input type="checkbox"/>
10. Separation function	<input type="checkbox"/>	<input type="checkbox"/>
Recommended for SINC designation <input type="checkbox"/> +2		

Comments

SINC's coincident with the open space

Site Number: GrL18

Subsection: AC24

Name: St Mary's Churchyard, Woolwich

MOL coincident with the open space

Site ID: 226 Site Name: St Nicholas Gardens

Typology: Parks and gardens

Section A - Survey Information

Overall Quality Score - 62

Overall Value Score - 40

Date of audit: 13/04/2016

Time spent surveying: 20 minutes

Surveyor: TB

Survey site access: Whole site



Questions that contribute to the Quality score are in green

Questions that contribute to the Value score are in Yellow

Section A - Site Information

Quality Score - 0

Value Score - 2

Site ID: 226

Typology: Parks and gardens

Site name: St Nicholas Gardens

Area (Ha): 1.14

Easting: 545949

Northing: 178469

Baseline Assessment - Planning Designations

National (Statutory) - Score of 3 if present

- ☐ Listed building
- ☐ Scheduled Monument
- ☐ Site of Special Scientific Interest (SSSI)
- ☐ National Nature Reserve (NNR)
- ☐ Green Belt
- ☐ AONB
- ☐ SPA

- ☐ SAC
- ☐ Ramsar
- ☐ World Heritage Site (and buffer)

National (Non-statutory) - Score of 3 if present

- ☐ EH Register of Historic Parks and Gardens
- ☐ Sustrans Cycle Routes
- ☐ Within a Flood Risk Zone

Site ID: 226 Site Name: St Nicholas Gardens

Typology: Parks and gardens

Regional - Score of 2 if present

- ☐ Site of Importance for Nature Conservation (SINC)
- ☐ MOL
- ☐ Green Chain
- ☐ Regionally Important Geological and Geomorphological Site

Local - Score of 1 if present

- ☒ Conservation Area
- ☐ Local Nature Reserve
- ☐ Riverside Walk
- ☒ Community Open Space
- ☐ Area of Special Character
- ☐ Historic Landscape

Section A - Baseline Assessment - Community Involvement

- ☐ Is there a 'Friends of' group for this site? (+1)

Name of group:

- ☐ Is there a programme of activities / events that take place at the site? (+1)

If so, score the quality of the events programme (0-5):

0

Section A - Baseline Assessment - Management

- ☐ Is there a full-time staff presence on site? (+1)
- ☐ Has the site achieved a Green Flag award? (+1)
- ☐ Has the site achieved a Green Pennant award? (+1)
- ☐ Has the site achieved a Green Heritage award? (+1)

Site ID: 226 Site Name: St Nicholas Gardens

Typology: Parks and gardens

Section B - Field Assessment

Quality Score - 50

Value Score - 29



A: Welcoming place

1. Welcoming:
2. Good and safe access:
3. Signage:
4. Equal access for all:
5. Site access:

B: Healthy, safe and secure

6. Safe equipment and facilities:
7. Personal security in open space:
8. Dog fouling:
9. Appropriate provision of facilities:
10. Quality of facilities:

C: Clean and well maintained

11. Litter and waste management:
12. Grounds maintenance and horticulture:
13. Building and infrastructure maintenance:

D: Sustainability

14. Environmental sustainability:
15. Waste minimisation:
16. Arboriculture and woodland management:

E: Conservation and heritage

17. Conservation of natural features, wild fauna and flora:
18. Conservation of landscape features:
19. Conservation of buildings and structures:
20. Structural townscape role:

F: Community involvement

21. Community involvement in management and development:
22. Appropriate provision for community:

G: Marketing

23. Marketing and promotion:
24. Provision of appropriate information:
25. Provision of appropriate educational / information:

H: Comments

Saint Nicolas church and St Nicolas gardens boundary could be changed and made into two separate sites as they provide two different functions. I found evidence of drug abuse within the church yard and came across someone injecting something!

Site ID: 226 Site Name: St Nicholas Gardens

Typology: Parks and gardens

Section C - Play Provision

Quality Score - 0

Value Score - 0

1. If a play area is within site, please note type (if known):

2. Is there play equipment on site? ☐

If so;

3. How many separate items of equipment?

+1 Per item

4. Which age groups are catered for? (+1 each)

☐ A. Under 5 years

☐ B. 5 to 11 years

☐ C. Over 11 years

5. Which play activities are provided for? (+1 each)

☐ A. Balancing

☐ E. Social Play

☐ I. Viewing

☐ B. Rocking

☐ F. Swinging

☐ J. Counting

☐ C. Climbing / Agility

☐ G. Rotating

☐ K. Touching

☐ D. Sliding

☐ H. Jumping

6. Is there impact absorbant surfacing around the equipment?

☐ +1

7. Is the play area fenced off from the rest of the open space?

☐ +1

If so;

8. Are there benches within the enclosure?

☐ +1

9. Are there litter bins within the enclosure?

☐ +1

10. Are gates outward opening?

☐ +1

11. Are gates self closing?

☐ +1

12. Is there a play area notice at the entrance stating dog free, children only and emergency contacts?

☐ +1

13. Is there space within the enclosure, separate from the equipped area, for informal play/ general?

☐ +1

14. Overall condition of play equipment (Score 1-3)

15. Is there other provision for play on site? ☐

16. If so, what? (Note condition for each feature, score 1-5)

A. MUGA

B. Interactive water play feature

C. Rebound wall

D. Skateboarding ramps

E. Youth shelter

F. Other

G. Overall condition of other play provision

17. Tick if scope for enhancement? ☒

Site ID: 226 Site Name: St Nicholas Gardens

Typology: Parks and gardens

Section D - Active Recreation / Sport Provision

Quality Score - 12

Value Score - 9

☐ Is this part of the site accessible?

Note the number and condition score for each type of facility present on the site (score 1 - 3)

	No.	Score	Details (e.g. pitch surface)
1. Athletics track	<input type="text"/>	<input type="text"/>	<input type="text"/>
2. Football pitch (full size)	<input type="text"/>	<input type="text"/>	<input type="text"/>
3. Football pitch (junior)	<input type="text"/>	<input type="text"/>	<input type="text"/>
4. Rugby pitch	<input type="text"/>	<input type="text"/>	<input type="text"/>
5. Cricket pitch	<input type="text"/>	<input type="text"/>	<input type="text"/>
6. Outdoor bowls	<input type="text"/>	<input type="text"/>	<input type="text"/>
7. Other pitch	<input type="text"/>	<input type="text"/>	<input type="text"/>
8. Golf	<input type="text"/>	<input type="text"/>	<input type="text"/>
9. Other facilities	<input type="text"/>	<input type="text"/>	<input type="text"/>

☐ Tick if scope for enhancement

Evidence of informal recreational use

10. What evidence of informal recreation was apparent at the time of the audit?

- | | | |
|--|---|---|
| <input checked="" type="checkbox"/> a. Walking / dog walking | <input checked="" type="checkbox"/> d. Sitting / relaxing | <input type="checkbox"/> g. Skateboarding |
| <input checked="" type="checkbox"/> b. Children's play | <input checked="" type="checkbox"/> e. Desire lines | <input type="checkbox"/> h. Cycling |
| <input checked="" type="checkbox"/> c. Teenagers 'hanging out' | <input type="checkbox"/> f. Horse riding | |

i. Other:

j: Overall provision for informal recreation (score 1-3):

☒ Tick if scope for enhancement

Basic amenities / site furniture provision

	Score (1-3)		Score (1-3)
<input type="checkbox"/> 27. Operational toilets	<input type="text"/>	<input checked="" type="checkbox"/> 35. Dog bins	<input type="text" value="2"/>
<input type="checkbox"/> 28. Disabled toilets	<input type="text"/>	<input checked="" type="checkbox"/> 36. Seating	<input type="text" value="3"/>
<input type="checkbox"/> 29. Staff office	<input type="text"/>	<input type="checkbox"/> 37. Nature trail	<input type="text"/>
<input type="checkbox"/> 30. Onsite car parking	<input type="text"/>	<input type="checkbox"/> 38. Trim trail	<input type="text"/>
<input checked="" type="checkbox"/> 31. Offsite car parking	<input type="text" value="2"/>	<input type="checkbox"/> 39. Drinking water fountain	<input type="text"/>
<input type="checkbox"/> 32. Cafe	<input type="text"/>	<input type="checkbox"/> 40. Lifebelts	<input type="text"/>
<input type="checkbox"/> 33. Community centre	<input type="text"/>	<input type="checkbox"/> 41. Public telephone	<input type="text"/>
<input checked="" type="checkbox"/> 34. Litter bins	<input type="text" value="3"/>	<input type="checkbox"/> 42. Cycle parking	<input type="text"/>

43. Other basic amenities:

☒ Tick if scope for enhancement

Section E - Multi-Functionality

Functions	Existing	Potential
1. Water attenuation	<input type="checkbox"/>	<input type="checkbox"/>
2. Reduce air pollution	<input type="checkbox"/>	<input checked="" type="checkbox"/>
3. Reduce noise pollution	<input type="checkbox"/>	<input checked="" type="checkbox"/>
4. Biodiversity/wildlife enhancement	<input type="checkbox"/>	<input checked="" type="checkbox"/>
5. Cultural heritage	<input checked="" type="checkbox"/>	<input type="checkbox"/>
6. Visual enhancement	<input checked="" type="checkbox"/>	<input type="checkbox"/>
7. Space for people/informal recreation	<input checked="" type="checkbox"/>	<input type="checkbox"/>
8. Play	<input type="checkbox"/>	<input checked="" type="checkbox"/>
9. Food growing	<input type="checkbox"/>	<input type="checkbox"/>
10. Separation function	<input checked="" type="checkbox"/>	<input checked="" type="checkbox"/>
Recommended for SINC designation		<input type="checkbox"/> +2

Comments

Site Name: St Nicolas Gardens and St Nicolas Church. Boundary may require changing. Found evidence of drug use in a corner of the church yard

MOL coincident with the open space

Site ID: 227 Site Name: Woodbrooke Road Playing Field

Typology: Natural and semi-natural greenspace

Section A - Survey Information

Overall Quality Score - 36

Overall Value Score - 31

Date of audit: 06/06/2016

Time spent surveying: 20 minutes

Surveyor: TB

Survey site access: Whole site



Questions that contribute to the Quality score are in green

Questions that contribute to the Value score are in Yellow

Section A - Site Information

Quality Score - 0

Value Score - 8

Site ID: 227

Typology: Natural and semi-natural greenspace

Site name: Woodbrooke Road Playing Field

Area (Ha): 0.57

Easting: 546425

Northing: 177683

Baseline Assessment - Planning Designations

National (Statutory) - Score of 3 if present

- ☐ Listed building
- ☐ Scheduled Monument
- ☐ Site of Special Scientific Interest (SSSI)
- ☐ National Nature Reserve (NNR)
- ☐ Green Belt
- ☐ AONB
- ☐ SPA

- ☐ SAC
- ☐ Ramsar
- ☐ World Heritage Site (and buffer)

National (Non-statutory) - Score of 3 if present

- ☐ EH Register of Historic Parks and Gardens
- ☐ Sustrans Cycle Routes
- ☒ Within a Flood Risk Zone

Site ID: 227 Site Name: Woodbrooke Road Playing Field

Typology: Natural and semi-natural greenspace

Regional - Score of 2 if present

- ☐ Site of Importance for Nature Conservation (SINC)
- ☒ MOL
- ☒ Green Chain
- ☐ Regionally Important Geological and Geomorphological Site

Local - Score of 1 if present

- ☐ Conservation Area
- ☐ Local Nature Reserve
- ☐ Riverside Walk
- ☐ Community Open Space
- ☒ Area of Special Character
- ☐ Historic Landscape

Section A - Baseline Assessment - Community Involvement

- ☐ Is there a 'Friends of' group for this site? (+1)

Name of group:

- ☐ Is there a programme of activities / events that take place at the site? (+1)

If so, score the quality of the events programme (0-5):

0

Section A - Baseline Assessment - Management

- ☐ Is there a full-time staff presence on site? (+1)
- ☐ Has the site achieved a Green Flag award? (+1)
- ☐ Has the site achieved a Green Pennant award? (+1)
- ☐ Has the site achieved a Green Heritage award? (+1)

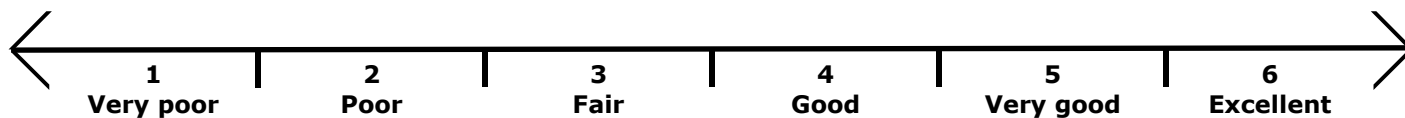
Site ID: 227 Site Name: Woodbrooke Road Playing Field

Typology: Natural and semi-natural greenspace

Section B - Field Assessment

Quality Score - 34

Value Score - 22



A: Welcoming place

1. Welcoming:
2. Good and safe access:
3. Signage:
4. Equal access for all:
5. Site access:

B: Healthy, safe and secure

6. Safe equipment and facilities:
7. Personal security in open space:
8. Dog fouling:
9. Appropriate provision of facilities:
10. Quality of facilities:

C: Clean and well maintained

11. Litter and waste management:
12. Grounds maintenance and horticulture:
13. Building and infrastructure maintenance:

D: Sustainability

14. Environmental sustainability:
15. Waste minimisation:
16. Arboriculture and woodland management:

E: Conservation and heritage

17. Conservation of natural features, wild fauna and flora:
18. Conservation of landscape features:
19. Conservation of buildings and structures:
20. Structural townscape role:

F: Community involvement

21. Community involvement in management and development:
22. Appropriate provision for community:

G: Marketing

23. Marketing and promotion:
24. Provision of appropriate information:
25. Provision of appropriate educational / information:

H: Comments

Site appears unmanaged

Site ID: 227 Site Name: Woodbrooke Road Playing Field

Typology: Natural and semi-natural greenspace

Section C - Play Provision

Quality Score - 0

Value Score - 0

1. If a play area is within site, please note type (if known):

2. Is there play equipment on site? ☐

If so;

3. How many separate items of equipment?

+1 Per item

4. Which age groups are catered for? (+1 each)

☐ A. Under 5 years

☐ B. 5 to 11 years

☐ C. Over 11 years

5. Which play activities are provided for? (+1 each)

☐ A. Balancing

☐ E. Social Play

☐ I. Viewing

☐ B. Rocking

☐ F. Swinging

☐ J. Counting

☐ C. Climbing / Agility

☐ G. Rotating

☐ K. Touching

☐ D. Sliding

☐ H. Jumping

6. Is there impact absorbant surfacing around the equipment?

☐ +1

7. Is the play area fenced off from the rest of the open space?

☐ +1

If so;

8. Are there benches within the enclosure?

☐ +1

9. Are there litter bins within the enclosure?

☐ +1

10. Are gates outward opening?

☐ +1

11. Are gates self closing?

☐ +1

12. Is there a play area notice at the entrance stating dog free, children only and emergency contacts?

☐ +1

13. Is there space within the enclosure, separate from the equipped area, for informal play/ general?

☐ +1

14. Overall condition of play equipment (Score 1-3)

15. Is there other provision for play on site? ☐

16. If so, what? (Note condition for each feature, score 1-5)

A. MUGA

B. Interactive water play feature

C. Rebound wall

D. Skateboarding ramps

E. Youth shelter

F. Other

G. Overall condition of other play provision

17. Tick if scope for enhancement? ☐

Site ID: 227 Site Name: Woodbrooke Road Playing Field

Typology: Natural and semi-natural greenspace

Section D - Active Recreation / Sport Provision

Quality Score - 2

Value Score - 1

☐ Is this part of the site accessible?

Note the number and condition score for each type of facility present on the site (score 1 - 3)

	No.	Score	Details (e.g. pitch surface)
1. Athletics track	<input type="text"/>	<input type="text"/>	<input type="text"/>
2. Football pitch (full size)	<input type="text"/>	<input type="text"/>	<input type="text"/>
3. Football pitch (junior)	<input type="text"/>	<input type="text"/>	<input type="text"/>
4. Rugby pitch	<input type="text"/>	<input type="text"/>	<input type="text"/>
5. Cricket pitch	<input type="text"/>	<input type="text"/>	<input type="text"/>
6. Outdoor bowls	<input type="text"/>	<input type="text"/>	<input type="text"/>
7. Other pitch	<input type="text"/>	<input type="text"/>	<input type="text"/>
8. Golf	<input type="text"/>	<input type="text"/>	<input type="text"/>
9. Other facilities	<input type="text"/>	<input type="text"/>	<input type="text"/>

☐ Tick if scope for enhancement

Evidence of informal recreational use

10. What evidence of informal recreation was apparent at the time of the audit?

- | | | |
|--|--|---|
| <input checked="" type="checkbox"/> a. Walking / dog walking | <input type="checkbox"/> d. Sitting / relaxing | <input type="checkbox"/> g. Skateboarding |
| <input type="checkbox"/> b. Children's play | <input type="checkbox"/> e. Desire lines | <input type="checkbox"/> h. Cycling |
| <input type="checkbox"/> c. Teenagers 'hanging out' | <input type="checkbox"/> f. Horse riding | |

i. Other:

j: Overall provision for informal recreation (score 1-3):

☐ Tick if scope for enhancement

Basic amenities / site furniture provision

	Score (1-3)		Score (1-3)
<input type="checkbox"/> 27. Operational toilets	<input type="text"/>	<input type="checkbox"/> 35. Dog bins	<input type="text"/>
<input type="checkbox"/> 28. Disabled toilets	<input type="text"/>	<input type="checkbox"/> 36. Seating	<input type="text"/>
<input type="checkbox"/> 29. Staff office	<input type="text"/>	<input type="checkbox"/> 37. Nature trail	<input type="text"/>
<input type="checkbox"/> 30. Onsite car parking	<input type="text"/>	<input type="checkbox"/> 38. Trim trail	<input type="text"/>
<input type="checkbox"/> 31. Offsite car parking	<input type="text"/>	<input type="checkbox"/> 39. Drinking water fountain	<input type="text"/>
<input type="checkbox"/> 32. Cafe	<input type="text"/>	<input type="checkbox"/> 40. Lifebelts	<input type="text"/>
<input type="checkbox"/> 33. Community centre	<input type="text"/>	<input type="checkbox"/> 41. Public telephone	<input type="text"/>
<input type="checkbox"/> 34. Litter bins	<input type="text"/>	<input type="checkbox"/> 42. Cycle parking	<input type="text"/>

43. Other basic amenities:

☐ Tick if scope for enhancement

Section E - Multi-Functionality

Functions	Existing	Potential
1. Water attenuation	<input type="checkbox"/>	<input checked="" type="checkbox"/>
2. Reduce air pollution	<input checked="" type="checkbox"/>	<input checked="" type="checkbox"/>
3. Reduce noise pollution	<input type="checkbox"/>	<input checked="" type="checkbox"/>
4. Biodiversity/wildlife enhancement	<input checked="" type="checkbox"/>	<input checked="" type="checkbox"/>
5. Cultural heritage	<input type="checkbox"/>	<input checked="" type="checkbox"/>
6. Visual enhancement	<input type="checkbox"/>	<input checked="" type="checkbox"/>
7. Space for people/informal recreation	<input type="checkbox"/>	<input checked="" type="checkbox"/>
8. Play	<input type="checkbox"/>	<input checked="" type="checkbox"/>
9. Food growing	<input type="checkbox"/>	<input checked="" type="checkbox"/>
10. Separation function	<input type="checkbox"/>	<input checked="" type="checkbox"/>
Recommended for SINC designation		<input type="checkbox"/> +2

Comments

Unmanaged site

MOL coincident with the open space

MOL ID:

MOL5

MOL ID:

MOL5

Site ID: 229 Site Name: Station Crescent

Typology: Natural and semi-natural greenspace

Section A - Survey Information

Overall Quality Score - 57

Overall Value Score - 33

Date of audit: 07/07/2016

Time spent surveying: 15 mins

Surveyor: TB

Survey site access: No access



Questions that contribute to the Quality score are in green

Questions that contribute to the Value score are in Yellow

Section A - Site Information

Quality Score - 0

Value Score - 7

Site ID: 229

Typology: Natural and semi-natural greenspace

Site name: Station Crescent

Area (Ha): 0.53

Easting: 540222

Northing: 178079

Baseline Assessment - Planning Designations

National (Statutory) - Score of 3 if present

- ☐ Listed building
- ☐ Scheduled Monument
- ☐ Site of Special Scientific Interest (SSSI)
- ☐ National Nature Reserve (NNR)
- ☐ Green Belt
- ☐ AONB
- ☐ SPA

- ☐ SAC
- ☐ Ramsar
- ☐ World Heritage Site (and buffer)

National (Non-statutory) - Score of 3 if present

- ☐ EH Register of Historic Parks and Gardens
- ☒ Sustrans Cycle Routes
- ☒ Within a Flood Risk Zone

Site ID: 229 Site Name: Station Crescent

Typology: Natural and semi-natural greenspace

Regional - Score of 2 if present

- ☐ Site of Importance for Nature Conservation (SINC)
- ☐ MOL
- ☐ Green Chain
- ☐ Regionally Important Geological and Geomorphological Site

Local - Score of 1 if present

- ☒ Conservation Area
- ☐ Local Nature Reserve
- ☐ Riverside Walk
- ☐ Community Open Space
- ☐ Area of Special Character
- ☐ Historic Landscape

Section A - Baseline Assessment - Community Involvement

- ☐ Is there a 'Friends of' group for this site? (+1)

Name of group:

- ☐ Is there a programme of activities / events that take place at the site? (+1)

If so, score the quality of the events programme (0-5):

0

Section A - Baseline Assessment - Management

- ☐ Is there a full-time staff presence on site? (+1)
- ☐ Has the site achieved a Green Flag award? (+1)
- ☐ Has the site achieved a Green Pennant award? (+1)
- ☐ Has the site achieved a Green Heritage award? (+1)

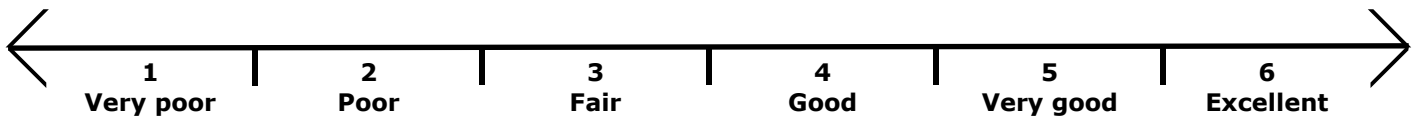
Site ID: 229 Site Name: Station Crescent

Typology: Natural and semi-natural greenspace

Section B - Field Assessment

Quality Score - 55

Value Score - 26



A: Welcoming place

1. Welcoming:
2. Good and safe access:
3. Signage:
4. Equal access for all:
5. Site access:

B: Healthy, safe and secure

6. Safe equipment and facilities:
7. Personal security in open space:
8. Dog fouling:
9. Appropriate provision of facilities:
10. Quality of facilities:

C: Clean and well maintained

11. Litter and waste management:
12. Grounds maintenance and horticulture:
13. Building and infrastructure maintenance:

D: Sustainability

14. Environmental sustainability:
15. Waste minimisation:
16. Arboriculture and woodland management:

E: Conservation and heritage

17. Conservation of natural features, wild fauna and flora:
18. Conservation of landscape features:
19. Conservation of buildings and structures:
20. Structural townscape role:

F: Community involvement

21. Community involvement in management and development:
22. Appropriate provision for community:

G: Marketing

23. Marketing and promotion:
24. Provision of appropriate information:
25. Provision of appropriate educational / information:

H: Comments

Minimal signage and interpretation boards.

Site ID: 229 Site Name: Station Crescent

Typology: Natural and semi-natural greenspace

Section C - Play Provision

Quality Score - 0

Value Score - 0

1. If a play area is within site, please note type (if known):

2. Is there play equipment on site? ☐

If so;

3. How many separate items of equipment?

+1 Per item

4. Which age groups are catered for? (+1 each)

☐ A. Under 5 years

☐ B. 5 to 11 years

☐ C. Over 11 years

5. Which play activities are provided for? (+1 each)

☐ A. Balancing

☐ E. Social Play

☐ I. Viewing

☐ B. Rocking

☐ F. Swinging

☐ J. Counting

☐ C. Climbing / Agility

☐ G. Rotating

☐ K. Touching

☐ D. Sliding

☐ H. Jumping

6. Is there impact absorbant surfacing around the equipment?

☐ +1

7. Is the play area fenced off from the rest of the open space?

☐ +1

If so;

8. Are there benches within the enclosure?

☐ +1

9. Are there litter bins within the enclosure?

☐ +1

10. Are gates outward opening?

☐ +1

11. Are gates self closing?

☐ +1

12. Is there a play area notice at the entrance stating dog free, children only and emergency contacts?

☐ +1

13. Is there space within the enclosure, separate from the equipped area, for informal play/ general?

☐ +1

14. Overall condition of play equipment (Score 1-3)

15. Is there other provision for play on site? ☐

16. If so, what? (Note condition for each feature, score 1-5)

A. MUGA

B. Interactive water play feature

C. Rebound wall

D. Skateboarding ramps

E. Youth shelter

F. Other

G. Overall condition of other play provision

17. Tick if scope for enhancement? ☐

Site ID: 229 Site Name: Station Crescent

Typology: Natural and semi-natural greenspace

Section D - Active Recreation / Sport Provision

Quality Score - 2

Value Score - 0

☐ Is this part of the site accessible?

Note the number and condition score for each type of facility present on the site (score 1 - 3)

	No.	Score	Details (e.g. pitch surface)
1. Athletics track	<input type="text"/>	<input type="text"/>	<input type="text"/>
2. Football pitch (full size)	<input type="text"/>	<input type="text"/>	<input type="text"/>
3. Football pitch (junior)	<input type="text"/>	<input type="text"/>	<input type="text"/>
4. Rugby pitch	<input type="text"/>	<input type="text"/>	<input type="text"/>
5. Cricket pitch	<input type="text"/>	<input type="text"/>	<input type="text"/>
6. Outdoor bowls	<input type="text"/>	<input type="text"/>	<input type="text"/>
7. Other pitch	<input type="text"/>	<input type="text"/>	<input type="text"/>
8. Golf	<input type="text"/>	<input type="text"/>	<input type="text"/>
9. Other facilities	<input type="text"/>	<input type="text"/>	<input type="text"/>

☐ Tick if scope for enhancement

Evidence of informal recreational use

10. What evidence of informal recreation was apparent at the time of the audit?

- | | | |
|---|--|---|
| <input type="checkbox"/> a. Walking / dog walking | <input type="checkbox"/> d. Sitting / relaxing | <input type="checkbox"/> g. Skateboarding |
| <input type="checkbox"/> b. Children's play | <input type="checkbox"/> e. Desire lines | <input type="checkbox"/> h. Cycling |
| <input type="checkbox"/> c. Teenagers 'hanging out' | <input type="checkbox"/> f. Horse riding | |

i. Other:

j: Overall provision for informal recreation (score 1-3):

☐ Tick if scope for enhancement

Basic amenities / site furniture provision

	Score (1-3)		Score (1-3)
<input type="checkbox"/> 27. Operational toilets	<input type="text"/>	<input type="checkbox"/> 35. Dog bins	<input type="text"/>
<input type="checkbox"/> 28. Disabled toilets	<input type="text"/>	<input type="checkbox"/> 36. Seating	<input type="text"/>
<input type="checkbox"/> 29. Staff office	<input type="text"/>	<input type="checkbox"/> 37. Nature trail	<input type="text"/>
<input type="checkbox"/> 30. Onsite car parking	<input type="text"/>	<input type="checkbox"/> 38. Trim trail	<input type="text"/>
<input type="checkbox"/> 31. Offsite car parking	<input type="text"/>	<input type="checkbox"/> 39. Drinking water fountain	<input type="text"/>
<input type="checkbox"/> 32. Cafe	<input type="text"/>	<input type="checkbox"/> 40. Lifebelts	<input type="text"/>
<input type="checkbox"/> 33. Community centre	<input type="text"/>	<input type="checkbox"/> 41. Public telephone	<input type="text"/>
<input type="checkbox"/> 34. Litter bins	<input type="text"/>	<input type="checkbox"/> 42. Cycle parking	<input type="text"/>

43. Other basic amenities:

☐ Tick if scope for enhancement

Section E - Multi-Functionality

Functions	Existing	Potential
1. Water attenuation	<input type="checkbox"/>	<input type="checkbox"/>
2. Reduce air pollution	<input checked="" type="checkbox"/>	<input type="checkbox"/>
3. Reduce noise pollution	<input checked="" type="checkbox"/>	<input type="checkbox"/>
4. Biodiversity/wildlife enhancement	<input checked="" type="checkbox"/>	<input checked="" type="checkbox"/>
5. Cultural heritage	<input type="checkbox"/>	<input type="checkbox"/>
6. Visual enhancement	<input type="checkbox"/>	<input checked="" type="checkbox"/>
7. Space for people/informal recreation	<input type="checkbox"/>	<input type="checkbox"/>
8. Play	<input type="checkbox"/>	<input type="checkbox"/>
9. Food growing	<input type="checkbox"/>	<input type="checkbox"/>
10. Separation function	<input checked="" type="checkbox"/>	<input type="checkbox"/>

Recommended for SINC designation ☐ +2

Comments

MOL coincident with the open space

Site ID: 231 Site Name: St Nicholas C of E Churchyard

Typology: Cemeteries and churchyards

Section A - Survey Information

Overall Quality Score - 68

Overall Value Score - 44

Date of audit: 13/04/2016

Time spent surveying: 20 mins

Surveyor: MG

Survey site access: Whole site



Questions that contribute to the Quality score are in green

Questions that contribute to the Value score are in Yellow

Section A - Site Information

Quality Score - 0

Value Score - 11

Site ID: 231

Typology: Cemeteries and churchyards

Site name: St Nicholas C of E Churchyard

Area (Ha): 0.31

Easting: 537401

Northing: 177746

Baseline Assessment - Planning Designations

National (Statutory) - Score of 3 if present

- ☒ Listed building
- ☐ Scheduled Monument
- ☐ Site of Special Scientific Interest (SSSI)
- ☐ National Nature Reserve (NNR)
- ☐ Green Belt
- ☐ AONB
- ☐ SPA

- ☐ SAC
- ☐ Ramsar
- ☐ World Heritage Site (and buffer)

National (Non-statutory) - Score of 3 if present

- ☐ EH Register of Historic Parks and Gardens
- ☒ Sustrans Cycle Routes
- ☒ Within a Flood Risk Zone

Site ID: 231 Site Name: St Nicholas C of E Churchyard

Typology: Cemeteries and churchyards

Regional - Score of 2 if present

- ☒ Site of Importance for Nature Conservation (SINC)
- ☐ MOL
- ☐ Green Chain
- ☐ Regionally Important Geological and Geomorphological Site

Local - Score of 1 if present

- ☐ Conservation Area
- ☐ Local Nature Reserve
- ☐ Riverside Walk
- ☐ Community Open Space
- ☐ Area of Special Character
- ☐ Historic Landscape

Section A - Baseline Assessment - Community Involvement

- ☐ Is there a 'Friends of' group for this site? (+1)

Name of group:

- ☐ Is there a programme of activities / events that take place at the site? (+1)

If so, score the quality of the events programme (0-5):

0

Section A - Baseline Assessment - Management

- ☐ Is there a full-time staff presence on site? (+1)
- ☐ Has the site achieved a Green Flag award? (+1)
- ☐ Has the site achieved a Green Pennant award? (+1)
- ☐ Has the site achieved a Green Heritage award? (+1)

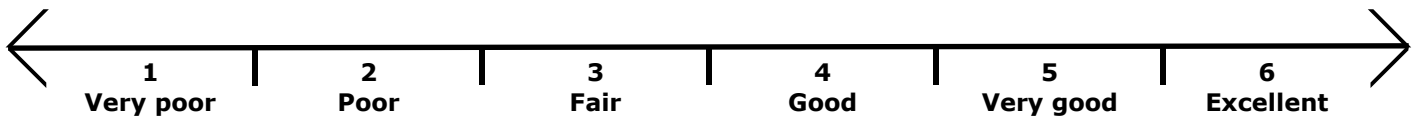
Site ID: 231 Site Name: St Nicholas C of E Churchyard

Typology: Cemeteries and churchyards

Section B - Field Assessment

Quality Score - 61

Value Score - 28



A: Welcoming place

1. Welcoming:
2. Good and safe access:
3. Signage:
4. Equal access for all:
5. Site access:

B: Healthy, safe and secure

6. Safe equipment and facilities:
7. Personal security in open space:
8. Dog fouling:
9. Appropriate provision of facilities:
10. Quality of facilities:

C: Clean and well maintained

11. Litter and waste management:
12. Grounds maintenance and horticulture:
13. Building and infrastructure maintenance:

D: Sustainability

14. Environmental sustainability:
15. Waste minimisation:
16. Arboriculture and woodland management:

E: Conservation and heritage

17. Conservation of natural features, wild fauna and flora:
18. Conservation of landscape features:
19. Conservation of buildings and structures:
20. Structural townscape role:

F: Community involvement

21. Community involvement in management and development:
22. Appropriate provision for community:

G: Marketing

23. Marketing and promotion:
24. Provision of appropriate information:
25. Provision of appropriate educational / information:

H: Comments

Site ID: 231 Site Name: St Nicholas C of E Churchyard

Typology: Cemeteries and churchyards

Section C - Play Provision

Quality Score - 0

Value Score - 0

1. If a play area is within site, please note type (if known):

2. Is there play equipment on site? ☐

If so;

3. How many separate items of equipment?

+1 Per item

4. Which age groups are catered for? (+1 each)

☐ A. Under 5 years

☐ B. 5 to 11 years

☐ C. Over 11 years

5. Which play activities are provided for? (+1 each)

☐ A. Balancing

☐ E. Social Play

☐ I. Viewing

☐ B. Rocking

☐ F. Swinging

☐ J. Counting

☐ C. Climbing / Agility

☐ G. Rotating

☐ K. Touching

☐ D. Sliding

☐ H. Jumping

6. Is there impact absorbant surfacing around the equipment?

☐ +1

7. Is the play area fenced off from the rest of the open space?

☐ +1

If so;

8. Are there benches within the enclosure?

☐ +1

9. Are there litter bins within the enclosure?

☐ +1

10. Are gates outward opening?

☐ +1

11. Are gates self closing?

☐ +1

12. Is there a play area notice at the entrance stating dog free, children only and emergency contacts?

☐ +1

13. Is there space within the enclosure, separate from the equipped area, for informal play/ general?

☐ +1

14. Overall condition of play equipment (Score 1-3)

15. Is there other provision for play on site? ☐

16. If so, what? (Note condition for each feature, score 1-5)

A. MUGA

B. Interactive water play feature

C. Rebound wall

D. Skateboarding ramps

E. Youth shelter

F. Other

G. Overall condition of other play provision

17. Tick if scope for enhancement? ☐

Site ID: 231 Site Name: St Nicholas C of E Churchyard

Typology: Cemeteries and churchyards

Section D - Active Recreation / Sport Provision

Quality Score - 7

Value Score - 5

☐ Is this part of the site accessible?

Note the number and condition score for each type of facility present on the site (score 1 - 3)

	No.	Score	Details (e.g. pitch surface)
1. Athletics track	<input type="text"/>	<input type="text"/>	<input type="text"/>
2. Football pitch (full size)	<input type="text"/>	<input type="text"/>	<input type="text"/>
3. Football pitch (junior)	<input type="text"/>	<input type="text"/>	<input type="text"/>
4. Rugby pitch	<input type="text"/>	<input type="text"/>	<input type="text"/>
5. Cricket pitch	<input type="text"/>	<input type="text"/>	<input type="text"/>
6. Outdoor bowls	<input type="text"/>	<input type="text"/>	<input type="text"/>
7. Other pitch	<input type="text"/>	<input type="text"/>	<input type="text"/>
8. Golf	<input type="text"/>	<input type="text"/>	<input type="text"/>
9. Other facilities	<input type="text"/>	<input type="text"/>	<input type="text"/>

☐ Tick if scope for enhancement

Evidence of informal recreational use

10. What evidence of informal recreation was apparent at the time of the audit?

- | | | |
|--|---|---|
| <input checked="" type="checkbox"/> a. Walking / dog walking | <input checked="" type="checkbox"/> d. Sitting / relaxing | <input type="checkbox"/> g. Skateboarding |
| <input type="checkbox"/> b. Children's play | <input type="checkbox"/> e. Desire lines | <input type="checkbox"/> h. Cycling |
| <input type="checkbox"/> c. Teenagers 'hanging out' | <input type="checkbox"/> f. Horse riding | |

i. Other:

j: Overall provision for informal recreation (score 1-3):

☒ Tick if scope for enhancement

Basic amenities / site furniture provision

	Score (1-3)		Score (1-3)
<input type="checkbox"/> 27. Operational toilets	<input type="text"/>	<input checked="" type="checkbox"/> 35. Dog bins	<input type="text" value="2"/>
<input type="checkbox"/> 28. Disabled toilets	<input type="text"/>	<input checked="" type="checkbox"/> 36. Seating	<input type="text" value="2"/>
<input type="checkbox"/> 29. Staff office	<input type="text"/>	<input type="checkbox"/> 37. Nature trail	<input type="text"/>
<input type="checkbox"/> 30. Onsite car parking	<input type="text"/>	<input type="checkbox"/> 38. Trim trail	<input type="text"/>
<input type="checkbox"/> 31. Offsite car parking	<input type="text"/>	<input type="checkbox"/> 39. Drinking water fountain	<input type="text"/>
<input type="checkbox"/> 32. Cafe	<input type="text"/>	<input type="checkbox"/> 40. Lifebelts	<input type="text"/>
<input type="checkbox"/> 33. Community centre	<input type="text"/>	<input type="checkbox"/> 41. Public telephone	<input type="text"/>
<input checked="" type="checkbox"/> 34. Litter bins	<input type="text" value="2"/>	<input type="checkbox"/> 42. Cycle parking	<input type="text"/>

43. Other basic amenities:

☒ Tick if scope for enhancement

Site ID: 231 Site Name: St Nicholas C of E Churchyard

Typology: Cemeteries and churchyards

Section E - Multi-Functionality

Functions	Existing	Potential
1. Water attenuation	<input checked="" type="checkbox"/>	<input checked="" type="checkbox"/>
2. Reduce air pollution	<input checked="" type="checkbox"/>	<input type="checkbox"/>
3. Reduce noise pollution	<input type="checkbox"/>	<input type="checkbox"/>
4. Biodiversity/wildlife enhancement	<input checked="" type="checkbox"/>	<input checked="" type="checkbox"/>
5. Cultural heritage	<input checked="" type="checkbox"/>	<input type="checkbox"/>
6. Visual enhancement	<input type="checkbox"/>	<input type="checkbox"/>
7. Space for people/informal recreation	<input checked="" type="checkbox"/>	<input checked="" type="checkbox"/>
8. Play	<input type="checkbox"/>	<input type="checkbox"/>
9. Food growing	<input type="checkbox"/>	<input type="checkbox"/>
10. Separation function	<input type="checkbox"/>	<input type="checkbox"/>

Recommended for SINC designation ☐ +2

Comments

SINCs coincident with the open space

Site Number: GrBII05 Subsection: AC14 Name: St Nicholas Churchyard, Deptford

MOL coincident with the open space

Site ID: 232 Site Name: Sutcliffe Park

Typology: Parks and gardens

Section A - Survey Information

Overall Quality Score - 81

Overall Value Score - 96

Date of audit: 22/04/2016

Time spent surveying: 25 mins

Surveyor: AC

Survey site access: Whole site



Questions that contribute to the Quality score are in green

Questions that contribute to the Value score are in Yellow

Section A - Site Information

Quality Score - 3

Value Score - 14

Site ID: 232

Typology: Parks and gardens

Site name: Sutcliffe Park

Area (Ha): 14.23

Easting: 541084

Northing: 174831

Baseline Assessment - Planning Designations

National (Statutory) - Score of 3 if present

- ☐ Listed building
- ☐ Scheduled Monument
- ☐ Site of Special Scientific Interest (SSSI)
- ☐ National Nature Reserve (NNR)
- ☐ Green Belt
- ☐ AONB
- ☐ SPA

- ☐ SAC
- ☐ Ramsar
- ☐ World Heritage Site (and buffer)

National (Non-statutory) - Score of 3 if present

- ☐ EH Register of Historic Parks and Gardens
- ☒ Sustrans Cycle Routes
- ☒ Within a Flood Risk Zone

Site ID: 232 Site Name: Sutcliffe Park

Typology: Parks and gardens

Regional - Score of 2 if present

- ☒ Site of Importance for Nature Conservation (SINC)
- ☒ MOL
- ☒ Green Chain
- ☐ Regionally Important Geological and Geomorphological Site

Local - Score of 1 if present

- ☐ Conservation Area
- ☒ Local Nature Reserve
- ☐ Riverside Walk
- ☐ Community Open Space
- ☐ Area of Special Character
- ☐ Historic Landscape

Section A - Baseline Assessment - Community Involvement

- ☒ Is there a 'Friends of' group for this site? (+1)

Name of group: Friends of Sutcliffe Park

- ☐ Is there a programme of activities / events that take place at the site? (+1)

If so, score the quality of the events programme (0-5):

0

Section A - Baseline Assessment - Management

- ☐ Is there a full-time staff presence on site? (+1)
- ☒ Has the site achieved a Green Flag award? (+1)
- ☐ Has the site achieved a Green Pennant award? (+1)
- ☐ Has the site achieved a Green Heritage award? (+1)

Site ID: 232 Site Name: Sutcliffe Park

Typology: Parks and gardens

Section B - Field Assessment

Quality Score - 54

Value Score - 34



A: Welcoming place

1. Welcoming:
2. Good and safe access:
3. Signage:
4. Equal access for all:
5. Site access:

B: Healthy, safe and secure

6. Safe equipment and facilities:
7. Personal security in open space:
8. Dog fouling:
9. Appropriate provision of facilities:
10. Quality of facilities:

C: Clean and well maintained

11. Litter and waste management:
12. Grounds maintenance and horticulture:
13. Building and infrastructure maintenance:

D: Sustainability

14. Environmental sustainability:
15. Waste minimisation:
16. Arboriculture and woodland management:

E: Conservation and heritage

17. Conservation of natural features, wild fauna and flora:
18. Conservation of landscape features:
19. Conservation of buildings and structures:
20. Structural townscape role:

F: Community involvement

21. Community involvement in management and development:
22. Appropriate provision for community:

G: Marketing

23. Marketing and promotion:
24. Provision of appropriate information:
25. Provision of appropriate educational / information:

H: Comments

Parks Team advised this is freely accessible.

Site ID: 232

Site Name: Sutcliffe Park

Typology: Parks and gardens

Section C - Play Provision**Quality Score - 6****Value Score - 36**

1. If a play area is within site, please note type (if known): Neighbourhood playable space

2. Is there play equipment on site? ☒

If so;

3. How many separate items of equipment? 14 +1 Per item

4. Which age groups are catered for? (+1 each)

☒ A. Under 5 years☒ B. 5 to 11 years☒ C. Over 11 years

5. Which play activities are provided for? (+1 each)

☒ A. Balancing☒ E. Social Play☒ I. Viewing☒ B. Rocking☒ F. Swinging☒ J. Counting☒ C. Climbing / Agility☒ G. Rotating☒ K. Touching☒ D. Sliding☒ H. Jumping6. Is there impact absorbant surfacing around the equipment? ☒ +17. Is the play area fenced off from the rest of the open space? ☒ +1

If so;

8. Are there benches within the enclosure? ☒ +19. Are there litter bins within the enclosure? ☒ +110. Are gates outward opening? ☐ +111. Are gates self closing? ☒ +112. Is there a play area notice at the entrance stating dog free, children only and emergency contacts? ☒ +113. Is there space within the enclosure, separate from the equipped area, for informal play/ general? ☒ +1

14. Overall condition of play equipment (Score 1-3)

2

15. Is there other provision for play on site? ☒

16. If so, what? (Note condition for each feature, score 1-5)

A. MUGA

B. Interactive water play feature

C. Rebound wall

D. Skateboarding ramps

E. Youth shelter

F. Other

G. Overall condition of other play provision

4

17. Tick if scope for enhancement? ☒

Site ID: 232 Site Name: Sutcliffe Park

Typology: Parks and gardens

Section D - Active Recreation / Sport Provision

Quality Score - 18

Value Score - 12

☐ Is this part of the site accessible?

Note the number and condition score for each type of facility present on the site (score 1 - 3)

	No.	Score	Details (e.g. pitch surface)
1. Athletics track	1	2	A multi sport athletic area holds ma
2. Football pitch (full size)	1	2	
3. Football pitch (junior)			
4. Rugby pitch	1	2	
5. Cricket pitch			
6. Outdoor bowls			
7. Other pitch			
8. Golf			
9. Other facilities			

☒ Tick if scope for enhancement

Evidence of informal recreational use

10. What evidence of informal recreation was apparent at the time of the audit?

- | | | |
|--|---|---|
| <input checked="" type="checkbox"/> a. Walking / dog walking | <input checked="" type="checkbox"/> d. Sitting / relaxing | <input type="checkbox"/> g. Skateboarding |
| <input checked="" type="checkbox"/> b. Children's play | <input type="checkbox"/> e. Desire lines | <input type="checkbox"/> h. Cycling |
| <input checked="" type="checkbox"/> c. Teenagers 'hanging out' | <input type="checkbox"/> f. Horse riding | |

i. Other:

j: Overall provision for information recreation (score 1-3):

☒ Tick if scope for enhancement

Basic amenities / site furniture provision

	Score (1-3)		Score (1-3)
<input type="checkbox"/> 27. Operational toilets	<input type="text"/>	<input checked="" type="checkbox"/> 35. Dog bins	<input type="text" value="2"/>
<input type="checkbox"/> 28. Disabled toilets	<input type="text"/>	<input checked="" type="checkbox"/> 36. Seating	<input type="text" value="2"/>
<input type="checkbox"/> 29. Staff office	<input type="text"/>	<input checked="" type="checkbox"/> 37. Nature trail	<input type="text" value="2"/>
<input type="checkbox"/> 30. Onsite car parking	<input type="text"/>	<input type="checkbox"/> 38. Trim trail	<input type="text"/>
<input checked="" type="checkbox"/> 31. Offsite car parking	<input type="text" value="2"/>	<input type="checkbox"/> 39. Drinking water fountain	<input type="text"/>
<input type="checkbox"/> 32. Cafe	<input type="text"/>	<input type="checkbox"/> 40. Lifebelts	<input type="text"/>
<input type="checkbox"/> 33. Community centre	<input type="text"/>	<input type="checkbox"/> 41. Public telephone	<input type="text"/>
<input checked="" type="checkbox"/> 34. Litter bins	<input type="text" value="2"/>	<input type="checkbox"/> 42. Cycle parking	<input type="text"/>

43. Other basic amenities:

☒ Tick if scope for enhancement

Section E - Multi-Functionality

Functions	Existing	Potential
1. Water attenuation	<input type="checkbox"/>	<input checked="" type="checkbox"/>
2. Reduce air pollution	<input type="checkbox"/>	<input checked="" type="checkbox"/>
3. Reduce noise pollution	<input checked="" type="checkbox"/>	<input checked="" type="checkbox"/>
4. Biodiversity/wildlife enhancement	<input checked="" type="checkbox"/>	<input checked="" type="checkbox"/>
5. Cultural heritage	<input type="checkbox"/>	<input type="checkbox"/>
6. Visual enhancement	<input type="checkbox"/>	<input checked="" type="checkbox"/>
7. Space for people/informal recreation	<input checked="" type="checkbox"/>	<input checked="" type="checkbox"/>
8. Play	<input type="checkbox"/>	<input checked="" type="checkbox"/>
9. Food growing	<input type="checkbox"/>	<input type="checkbox"/>
10. Separation function	<input checked="" type="checkbox"/>	<input type="checkbox"/>
Recommended for SINC designation		<input type="checkbox"/> +2

Comments

SINCs coincident with the open space

Site Number:

GrBII20

Subsection:

AC15

Name:

Sutcliffe Park

MOL coincident with the open space

MOL ID:

MOL89

MOL ID:

MOL88

Site ID: 233 Site Name: Thames Barrier Gardens

Typology: Parks and gardens

Section A - Survey Information

Overall Quality Score - 89

Overall Value Score - 65

Date of audit: 07/06/2016

Time spent surveying: 45 minutes

Surveyor: TB

Survey site access: Part site



Questions that contribute to the Quality score are in green

Questions that contribute to the Value score are in Yellow

Section A - Site Information

Quality Score - 0

Value Score - 8

Site ID: 233

Typology: Parks and gardens

Site name: Thames Barrier Gardens

Area (Ha): 1.82

Easting: 541637

Northing: 179276

Baseline Assessment - Planning Designations

National (Statutory) - Score of 3 if present

- ☐ Listed building
- ☐ Scheduled Monument
- ☐ Site of Special Scientific Interest (SSSI)
- ☐ National Nature Reserve (NNR)
- ☐ Green Belt
- ☐ AONB
- ☐ SPA

- ☐ SAC
- ☐ Ramsar
- ☐ World Heritage Site (and buffer)

National (Non-statutory) - Score of 3 if present

- ☐ EH Register of Historic Parks and Gardens
- ☒ Sustrans Cycle Routes
- ☒ Within a Flood Risk Zone

Site ID: 233 Site Name: Thames Barrier Gardens

Typology: Parks and gardens

Regional - Score of 2 if present

- ☐ Site of Importance for Nature Conservation (SINC)
- ☐ MOL
- ☐ Green Chain
- ☐ Regionally Important Geological and Geomorphological Site

Local - Score of 1 if present

- ☐ Conservation Area
- ☐ Local Nature Reserve
- ☒ Riverside Walk
- ☒ Community Open Space
- ☐ Area of Special Character
- ☐ Historic Landscape

Section A - Baseline Assessment - Community Involvement

- ☐ Is there a 'Friends of' group for this site? (+1)

Name of group:

- ☐ Is there a programme of activities / events that take place at the site? (+1)

If so, score the quality of the events programme (0-5):

0

Section A - Baseline Assessment - Management

- ☐ Is there a full-time staff presence on site? (+1)
- ☐ Has the site achieved a Green Flag award? (+1)
- ☐ Has the site achieved a Green Pennant award? (+1)
- ☐ Has the site achieved a Green Heritage award? (+1)

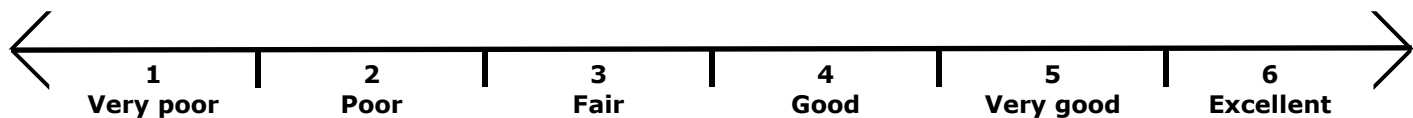
Site ID: 233 Site Name: Thames Barrier Gardens

Typology: Parks and gardens

Section B - Field Assessment

Quality Score - 61

Value Score - 34



A: Welcoming place

1. Welcoming:
2. Good and safe access:
3. Signage:
4. Equal access for all:
5. Site access:

B: Healthy, safe and secure

6. Safe equipment and facilities:
7. Personal security in open space:
8. Dog fouling:
9. Appropriate provision of facilities:
10. Quality of facilities:

C: Clean and well maintained

11. Litter and waste management:
12. Grounds maintenance and horticulture:
13. Building and infrastructure maintenance:

D: Sustainability

14. Environmental sustainability:
15. Waste minimisation:
16. Arboriculture and woodland management:

E: Conservation and heritage

17. Conservation of natural features, wild fauna and flora:
18. Conservation of landscape features:
19. Conservation of buildings and structures:
20. Structural townscape role:

F: Community involvement

21. Community involvement in management and development:
22. Appropriate provision for community:

G: Marketing

23. Marketing and promotion:
24. Provision of appropriate information:
25. Provision of appropriate educational / information:

H: Comments

A large part of the site was inaccessible - part of operational facilities for the Thames Barrier.

Site ID: 233 Site Name: Thames Barrier Gardens

Typology: Parks and gardens

Section C - Play Provision

Quality Score - 2

Value Score - 6

1. If a play area is within site, please note type (if known): Doorstep playable space

2. Is there play equipment on site? ☒

If so;

3. How many separate items of equipment? 2 +1 Per item

4. Which age groups are catered for? (+1 each)

☐ A. Under 5 years

☒ B. 5 to 11 years

☐ C. Over 11 years

5. Which play activities are provided for? (+1 each)

☐ A. Balancing

☐ E. Social Play

☐ I. Viewing

☐ B. Rocking

☐ F. Swinging

☐ J. Counting

☒ C. Climbing / Agility

☐ G. Rotating

☐ K. Touching

☒ D. Sliding

☐ H. Jumping

6. Is there impact absorbant surfacing around the equipment? ☒ +1

7. Is the play area fenced off from the rest of the open space? ☐ +1

If so;

8. Are there benches within the enclosure? ☐ +1

9. Are there litter bins within the enclosure? ☐ +1

10. Are gates outward opening? ☐ +1

11. Are gates self closing? ☐ +1

12. Is there a play area notice at the entrance stating dog free, children only and emergency contacts? ☐ +1

13. Is there space within the enclosure, separate from the equipped area, for informal play/ general? ☐ +1

14. Overall condition of play equipment (Score 1-3)

2

15. Is there other provision for play on site? ☐

16. If so, what? (Note condition for each feature, score 1-5)

A. MUGA

B. Interactive water play feature

C. Rebound wall

D. Skateboarding ramps

E. Youth shelter

F. Other

G. Overall condition of other play provision

17. Tick if scope for enhancement? ☒

Site ID: 233 Site Name: Thames Barrier Gardens

Typology: Parks and gardens

Section D - Active Recreation / Sport Provision

Quality Score - 26

Value Score - 17

☐ Is this part of the site accessible?

Note the number and condition score for each type of facility present on the site (score 1 - 3)

	No.	Score	Details (e.g. pitch surface)
1. Athletics track	<input type="text"/>	<input type="text"/>	<input type="text"/>
2. Football pitch (full size)	<input type="text"/>	<input type="text"/>	<input type="text"/>
3. Football pitch (junior)	<input type="text"/>	<input type="text"/>	<input type="text"/>
4. Rugby pitch	<input type="text"/>	<input type="text"/>	<input type="text"/>
5. Cricket pitch	<input type="text"/>	<input type="text"/>	<input type="text"/>
6. Outdoor bowls	<input type="text"/>	<input type="text"/>	<input type="text"/>
7. Other pitch	<input type="text"/>	<input type="text"/>	<input type="text"/>
8. Golf	<input type="text"/>	<input type="text"/>	<input type="text"/>
9. Other facilities	<input type="text"/>	<input type="text"/>	<input type="text"/>

☐ Tick if scope for enhancement

Evidence of informal recreational use

10. What evidence of informal recreation was apparent at the time of the audit?

- | | | |
|--|---|--|
| <input checked="" type="checkbox"/> a. Walking / dog walking | <input checked="" type="checkbox"/> d. Sitting / relaxing | <input type="checkbox"/> g. Skateboarding |
| <input checked="" type="checkbox"/> b. Children's play | <input checked="" type="checkbox"/> e. Desire lines | <input checked="" type="checkbox"/> h. Cycling |
| <input checked="" type="checkbox"/> c. Teenagers 'hanging out' | <input type="checkbox"/> f. Horse riding | |

i. Other:

j: Overall provision for informal recreation (score 1-3):

☒ Tick if scope for enhancement

Basic amenities / site furniture provision

	Score (1-3)		Score (1-3)
<input checked="" type="checkbox"/> 27. Operational toilets	<input type="text" value="2"/>	<input checked="" type="checkbox"/> 35. Dog bins	<input type="text" value="2"/>
<input checked="" type="checkbox"/> 28. Disabled toilets	<input type="text" value="2"/>	<input checked="" type="checkbox"/> 36. Seating	<input type="text" value="2"/>
<input checked="" type="checkbox"/> 29. Staff office	<input type="text" value="2"/>	<input type="checkbox"/> 37. Nature trail	<input type="text"/>
<input checked="" type="checkbox"/> 30. Onsite car parking	<input type="text" value="2"/>	<input type="checkbox"/> 38. Trim trail	<input type="text"/>
<input checked="" type="checkbox"/> 31. Offsite car parking	<input type="text" value="2"/>	<input type="checkbox"/> 39. Drinking water fountain	<input type="text"/>
<input checked="" type="checkbox"/> 32. Cafe	<input type="text" value="2"/>	<input checked="" type="checkbox"/> 40. Lifebelts	<input type="text" value="2"/>
<input type="checkbox"/> 33. Community centre	<input type="text"/>	<input type="checkbox"/> 41. Public telephone	<input type="text"/>
<input checked="" type="checkbox"/> 34. Litter bins	<input type="text" value="2"/>	<input checked="" type="checkbox"/> 42. Cycle parking	<input type="text" value="2"/>

43. Other basic amenities:

☒ Tick if scope for enhancement

Section E - Multi-Functionality

Functions	Existing	Potential
1. Water attenuation	<input checked="" type="checkbox"/>	<input type="checkbox"/>
2. Reduce air pollution	<input checked="" type="checkbox"/>	<input type="checkbox"/>
3. Reduce noise pollution	<input type="checkbox"/>	<input type="checkbox"/>
4. Biodiversity/wildlife enhancement	<input checked="" type="checkbox"/>	<input type="checkbox"/>
5. Cultural heritage	<input checked="" type="checkbox"/>	<input checked="" type="checkbox"/>
6. Visual enhancement	<input checked="" type="checkbox"/>	<input type="checkbox"/>
7. Space for people/informal recreation	<input checked="" type="checkbox"/>	<input checked="" type="checkbox"/>
8. Play	<input checked="" type="checkbox"/>	<input type="checkbox"/>
9. Food growing	<input type="checkbox"/>	<input type="checkbox"/>
10. Separation function	<input type="checkbox"/>	<input type="checkbox"/>

Recommended for SINC designation ☐ +2

Comments

MOL coincident with the open space

Typology: Amenity greenspace

Overall Value Score - 51

Time spent surveying: 45 minutes

Survey site access: Whole site



Questions that contribute to the Value score are in Yellow

Value Score - 8

Typology: Amenity greenspace

Area (Ha): 3.32

Easting: 545292

Northing: 180031

National (Statutory) - Score of 3 if present

- ☐ **Listed building**
- ☐ **Scheduled Monument**
- ☐ **Site of Special Scientific Interest (SSSI)**
- ☐ **National Nature Reserve (NNR)**
- ☐ **Green Belt**
- ☐ **AONB**
- ☐ **SPA**

- ☐ SAC
- ☐ Ramsar
- ☐ World Heritage Site (and buffer)

National (Non-statutory) - Score of 3 if present

- ☐ EH Register of Historic Parks and Gardens
- ☐ Sustrans Cycle Routes
- ☒ Within a Flood Risk Zone

Site ID: 234 Site Name: Thamesmead Canal

Typology: Amenity greenspace

Regional - Score of 2 if present

- ☒ Site of Importance for Nature Conservation (SINC)
- ☒ MOL
- ☐ Green Chain
- ☐ Regionally Important Geological and Geomorphological Site

Local - Score of 1 if present

- ☐ Conservation Area
- ☐ Local Nature Reserve
- ☐ Riverside Walk
- ☒ Community Open Space
- ☐ Area of Special Character
- ☐ Historic Landscape

Section A - Baseline Assessment - Community Involvement

- ☐ Is there a 'Friends of' group for this site? (+1)

Name of group:

- ☐ Is there a programme of activities / events that take place at the site? (+1)

If so, score the quality of the events programme (0-5):

0

Section A - Baseline Assessment - Management

- ☐ Is there a full-time staff presence on site? (+1)
- ☐ Has the site achieved a Green Flag award? (+1)
- ☐ Has the site achieved a Green Pennant award? (+1)
- ☐ Has the site achieved a Green Heritage award? (+1)

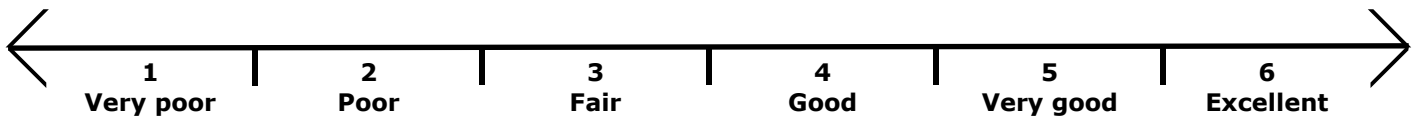
Site ID: 234 Site Name: Thamesmead Canal

Typology: Amenity greenspace

Section B - Field Assessment

Quality Score - 56

Value Score - 32



A: Welcoming place

1. Welcoming:
2. Good and safe access:
3. Signage:
4. Equal access for all:
5. Site access:

B: Healthy, safe and secure

6. Safe equipment and facilities:
7. Personal security in open space:
8. Dog fouling:
9. Appropriate provision of facilities:
10. Quality of facilities:

C: Clean and well maintained

11. Litter and waste management:
12. Grounds maintenance and horticulture:
13. Building and infrastructure maintenance:

D: Sustainability

14. Environmental sustainability:
15. Waste minimisation:
16. Arboriculture and woodland management:

E: Conservation and heritage

17. Conservation of natural features, wild fauna and flora:
18. Conservation of landscape features:
19. Conservation of buildings and structures:
20. Structural townscape role:

F: Community involvement

21. Community involvement in management and development:
22. Appropriate provision for community:

G: Marketing

23. Marketing and promotion:
24. Provision of appropriate information:
25. Provision of appropriate educational / information:

H: Comments

Minimal signage and interpretation boards.

Site ID: 234 Site Name: Thamesmead Canal

Typology: Amenity greenspace

Section C - Play Provision

Quality Score - 0

Value Score - 0

1. If a play area is within site, please note type (if known):

2. Is there play equipment on site? ☐

If so;

3. How many separate items of equipment?

+1 Per item

4. Which age groups are catered for? (+1 each)

☐ A. Under 5 years

☐ B. 5 to 11 years

☐ C. Over 11 years

5. Which play activities are provided for? (+1 each)

☐ A. Balancing

☐ E. Social Play

☐ I. Viewing

☐ B. Rocking

☐ F. Swinging

☐ J. Counting

☐ C. Climbing / Agility

☐ G. Rotating

☐ K. Touching

☐ D. Sliding

☐ H. Jumping

6. Is there impact absorbant surfacing around the equipment?

☐ +1

7. Is the play area fenced off from the rest of the open space?

☐ +1

If so;

8. Are there benches within the enclosure?

☐ +1

9. Are there litter bins within the enclosure?

☐ +1

10. Are gates outward opening?

☐ +1

11. Are gates self closing?

☐ +1

12. Is there a play area notice at the entrance stating dog free, children only and emergency contacts?

☐ +1

13. Is there space within the enclosure, separate from the equipped area, for informal play/ general?

☐ +1

14. Overall condition of play equipment (Score 1-3)

15. Is there other provision for play on site? ☐

16. If so, what? (Note condition for each feature, score 1-5)

A. MUGA

B. Interactive water play feature

C. Rebound wall

D. Skateboarding ramps

E. Youth shelter

F. Other

G. Overall condition of other play provision

17. Tick if scope for enhancement? ☐

Site ID: 234 Site Name: Thamesmead Canal

Typology: Amenity greenspace

Section D - Active Recreation / Sport Provision

Quality Score - 10

Value Score - 9

☐ Is this part of the site accessible?

Note the number and condition score for each type of facility present on the site (score 1 - 3)

	No.	Score	Details (e.g. pitch surface)
1. Athletics track	<input type="text"/>	<input type="text"/>	<input type="text"/>
2. Football pitch (full size)	<input type="text"/>	<input type="text"/>	<input type="text"/>
3. Football pitch (junior)	<input type="text"/>	<input type="text"/>	<input type="text"/>
4. Rugby pitch	<input type="text"/>	<input type="text"/>	<input type="text"/>
5. Cricket pitch	<input type="text"/>	<input type="text"/>	<input type="text"/>
6. Outdoor bowls	<input type="text"/>	<input type="text"/>	<input type="text"/>
7. Other pitch	<input type="text"/>	<input type="text"/>	<input type="text"/>
8. Golf	<input type="text"/>	<input type="text"/>	<input type="text"/>
9. Other facilities	<input type="text"/>	<input type="text"/>	<input type="text"/>

☐ Tick if scope for enhancement

Evidence of informal recreational use

10. What evidence of informal recreation was apparent at the time of the audit?

- | | | |
|--|---|---|
| <input checked="" type="checkbox"/> a. Walking / dog walking | <input checked="" type="checkbox"/> d. Sitting / relaxing | <input type="checkbox"/> g. Skateboarding |
| <input checked="" type="checkbox"/> b. Children's play | <input checked="" type="checkbox"/> e. Desire lines | <input type="checkbox"/> h. Cycling |
| <input checked="" type="checkbox"/> c. Teenagers 'hanging out' | <input type="checkbox"/> f. Horse riding | |

i. Other:

j: Overall provision for informal recreation (score 1-3):

☐ Tick if scope for enhancement

Basic amenities / site furniture provision

	Score (1-3)		Score (1-3)
<input type="checkbox"/> 27. Operational toilets	<input type="text"/>	<input checked="" type="checkbox"/> 35. Dog bins	<input type="text" value="2"/>
<input type="checkbox"/> 28. Disabled toilets	<input type="text"/>	<input checked="" type="checkbox"/> 36. Seating	<input type="text" value="2"/>
<input type="checkbox"/> 29. Staff office	<input type="text"/>	<input type="checkbox"/> 37. Nature trail	<input type="text"/>
<input type="checkbox"/> 30. Onsite car parking	<input type="text"/>	<input type="checkbox"/> 38. Trim trail	<input type="text"/>
<input checked="" type="checkbox"/> 31. Offsite car parking	<input type="text" value="2"/>	<input type="checkbox"/> 39. Drinking water fountain	<input type="text"/>
<input type="checkbox"/> 32. Cafe	<input type="text"/>	<input type="checkbox"/> 40. Lifebelts	<input type="text"/>
<input type="checkbox"/> 33. Community centre	<input type="text"/>	<input type="checkbox"/> 41. Public telephone	<input type="text"/>
<input checked="" type="checkbox"/> 34. Litter bins	<input type="text" value="2"/>	<input type="checkbox"/> 42. Cycle parking	<input type="text"/>

43. Other basic amenities:

☐ Tick if scope for enhancement

Site ID:

234

Site Name:

Thamesmead Canal

Typology:

Amenity greenspace

Section E - Multi-Functionality

Functions	Existing	Potential
1. Water attenuation	<input checked="" type="checkbox"/>	<input type="checkbox"/>
2. Reduce air pollution	<input checked="" type="checkbox"/>	<input type="checkbox"/>
3. Reduce noise pollution	<input checked="" type="checkbox"/>	<input type="checkbox"/>
4. Biodiversity/wildlife enhancement	<input checked="" type="checkbox"/>	<input checked="" type="checkbox"/>
5. Cultural heritage	<input checked="" type="checkbox"/>	<input type="checkbox"/>
6. Visual enhancement	<input checked="" type="checkbox"/>	<input checked="" type="checkbox"/>
7. Space for people/informal recreation	<input checked="" type="checkbox"/>	<input type="checkbox"/>
8. Play	<input type="checkbox"/>	<input checked="" type="checkbox"/>
9. Food growing	<input type="checkbox"/>	<input type="checkbox"/>
10. Separation function	<input checked="" type="checkbox"/>	<input type="checkbox"/>
Recommended for SINC designation		<input checked="" type="checkbox"/> +2

Comments

A large area of the site to the eastern end is school grounds.

SINCs coincident with the open space

Site Number:

234

Subsection:

CG10

Name:

Thamesmead Canal

MOL coincident with the open space

MOL ID:

MOL1

Site ID: 235 Site Name: The Course

Typology: Parks and gardens

Section A - Survey Information

Overall Quality Score - 64

Overall Value Score - 70

Date of audit: 26/05/2016

Time spent surveying: 30 minutes

Surveyor: TB

Survey site access: Whole site



Questions that contribute to the Quality score are in green

Questions that contribute to the Value score are in Yellow

Section A - Site Information

Quality Score - 0

Value Score - 4

Site ID: 235

Typology: Parks and gardens

Site name: The Course

Area (Ha): 3.85

Easting: 543390

Northing: 172246

Baseline Assessment - Planning Designations

National (Statutory) - Score of 3 if present

- ☐ Listed building
- ☐ Scheduled Monument
- ☐ Site of Special Scientific Interest (SSSI)
- ☐ National Nature Reserve (NNR)
- ☐ Green Belt
- ☐ AONB
- ☐ SPA

- ☐ SAC
- ☐ Ramsar
- ☐ World Heritage Site (and buffer)

National (Non-statutory) - Score of 3 if present

- ☐ EH Register of Historic Parks and Gardens
- ☐ Sustrans Cycle Routes
- ☐ Within a Flood Risk Zone

Site ID: 235 Site Name: The Course

Typology: Parks and gardens

Regional - Score of 2 if present

- ☐ Site of Importance for Nature Conservation (SINC)
- ☒ MOL
- ☒ Green Chain
- ☐ Regionally Important Geological and Geomorphological Site

Local - Score of 1 if present

- ☐ Conservation Area
- ☐ Local Nature Reserve
- ☐ Riverside Walk
- ☐ Community Open Space
- ☐ Area of Special Character
- ☐ Historic Landscape

Section A - Baseline Assessment - Community Involvement

- ☐ Is there a 'Friends of' group for this site? (+1)

Name of group:

- ☐ Is there a programme of activities / events that take place at the site? (+1)

If so, score the quality of the events programme (0-5):

Section A - Baseline Assessment - Management

- ☐ Is there a full-time staff presence on site? (+1)
- ☐ Has the site achieved a Green Flag award? (+1)
- ☐ Has the site achieved a Green Pennant award? (+1)
- ☐ Has the site achieved a Green Heritage award? (+1)

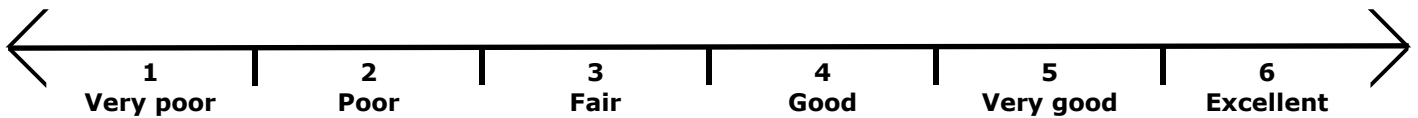
Site ID: 235 Site Name: The Course

Typology: Parks and gardens

Section B - Field Assessment

Quality Score - 46

Value Score - 22



A: Welcoming place

1. Welcoming:
2. Good and safe access:
3. Signage:
4. Equal access for all:
5. Site access:

B: Healthy, safe and secure

6. Safe equipment and facilities:
7. Personal security in open space:
8. Dog fouling:
9. Appropriate provision of facilities:
10. Quality of facilities:

C: Clean and well maintained

11. Litter and waste management:
12. Grounds maintenance and horticulture:
13. Building and infrastructure maintenance:

D: Sustainability

14. Environmental sustainability:
15. Waste minimisation:
16. Arboriculture and woodland management:

E: Conservation and heritage

17. Conservation of natural features, wild fauna and flora:
18. Conservation of landscape features:
19. Conservation of buildings and structures:
20. Structural townscape role:

F: Community involvement

21. Community involvement in management and development:
22. Appropriate provision for community:

G: Marketing

23. Marketing and promotion:
24. Provision of appropriate information:
25. Provision of appropriate educational / information:

H: Comments

Site ID: 235 Site Name: The Course

Typology: Parks and gardens

Section C - Play Provision

Quality Score - 6

Value Score - 34

1. If a play area is within site, please note type (if known): Neighbourhood playable space

2. Is there play equipment on site? ☒

If so;

3. How many separate items of equipment? 12 +1 Per item

4. Which age groups are catered for? (+1 each)

☒ A. Under 5 years

☒ B. 5 to 11 years

☒ C. Over 11 years

5. Which play activities are provided for? (+1 each)

☒ A. Balancing

☒ E. Social Play

☒ I. Viewing

☒ B. Rocking

☒ F. Swinging

☒ J. Counting

☒ C. Climbing / Agility

☒ G. Rotating

☒ K. Touching

☒ D. Sliding

☐ H. Jumping

6. Is there impact absorbant surfacing around the equipment? ☒ +1

7. Is the play area fenced off from the rest of the open space? ☒ +1

If so;

8. Are there benches within the enclosure? ☒ +1

9. Are there litter bins within the enclosure? ☒ +1

10. Are gates outward opening? ☒ +1

11. Are gates self closing? ☒ +1

12. Is there a play area notice at the entrance stating dog free, children only and emergency contacts? ☒ +1

13. Is there space within the enclosure, separate from the equipped area, for informal play/ general? ☒ +1

14. Overall condition of play equipment (Score 1-3)

2

15. Is there other provision for play on site? ☒

16. If so, what? (Note condition for each feature, score 1-5)

A. MUGA

4

B. Interactive water play feature

C. Rebound wall

D. Skateboarding ramps

E. Youth shelter

F. Other

G. Overall condition of other play provision

17. Tick if scope for enhancement? ☒

Section D - Active Recreation / Sport Provision

Quality Score - 12

Value Score - 10

☐ Is this part of the site accessible?

Note the number and condition score for each type of facility present on the site (score 1 - 3)

	No.	Score	Details (e.g. pitch surface)
1. Athletics track	<input type="text"/>	<input type="text"/>	<input type="text"/>
2. Football pitch (full size)	<input type="text"/>	<input type="text"/>	<input type="text"/>
3. Football pitch (junior)	<input type="text"/>	<input type="text"/>	<input type="text"/>
4. Rugby pitch	<input type="text"/>	<input type="text"/>	<input type="text"/>
5. Cricket pitch	<input type="text"/>	<input type="text"/>	<input type="text"/>
6. Outdoor bowls	<input type="text"/>	<input type="text"/>	<input type="text"/>
7. Other pitch	<input type="text"/>	<input type="text"/>	<input type="text"/>
8. Golf	<input type="text"/>	<input type="text"/>	<input type="text"/>
9. Other facilities	<input type="text"/>	<input type="text"/>	<input type="text"/>

☐ Tick if scope for enhancement

Evidence of informal recreational use

10. What evidence of informal recreation was apparent at the time of the audit?

- | | | |
|--|---|---|
| <input checked="" type="checkbox"/> a. Walking / dog walking | <input checked="" type="checkbox"/> d. Sitting / relaxing | <input type="checkbox"/> g. Skateboarding |
| <input checked="" type="checkbox"/> b. Children's play | <input checked="" type="checkbox"/> e. Desire lines | <input type="checkbox"/> h. Cycling |
| <input checked="" type="checkbox"/> c. Teenagers 'hanging out' | <input type="checkbox"/> f. Horse riding | |

i. Other:

j: Overall provision for informal recreation (score 1-3):

☐ Tick if scope for enhancement

Basic amenities / site furniture provision

	Score (1-3)		Score (1-3)
<input type="checkbox"/> 27. Operational toilets	<input type="text"/>	<input checked="" type="checkbox"/> 35. Dog bins	<input type="text" value="2"/>
<input type="checkbox"/> 28. Disabled toilets	<input type="text"/>	<input checked="" type="checkbox"/> 36. Seating	<input type="text" value="2"/>
<input type="checkbox"/> 29. Staff office	<input type="text"/>	<input type="checkbox"/> 37. Nature trail	<input type="text"/>
<input type="checkbox"/> 30. Onsite car parking	<input type="text"/>	<input type="checkbox"/> 38. Trim trail	<input type="text"/>
<input checked="" type="checkbox"/> 31. Offsite car parking	<input type="text" value="2"/>	<input type="checkbox"/> 39. Drinking water fountain	<input type="text"/>
<input type="checkbox"/> 32. Cafe	<input type="text"/>	<input type="checkbox"/> 40. Lifebelts	<input type="text"/>
<input type="checkbox"/> 33. Community centre	<input type="text"/>	<input type="checkbox"/> 41. Public telephone	<input type="text"/>
<input checked="" type="checkbox"/> 34. Litter bins	<input type="text" value="2"/>	<input checked="" type="checkbox"/> 42. Cycle parking	<input type="text" value="2"/>

43. Other basic amenities:

☒ Tick if scope for enhancement

Section E - Multi-Functionality

Functions	Existing	Potential
1. Water attenuation	<input type="checkbox"/>	<input type="checkbox"/>
2. Reduce air pollution	<input checked="" type="checkbox"/>	<input type="checkbox"/>
3. Reduce noise pollution	<input type="checkbox"/>	<input type="checkbox"/>
4. Biodiversity/wildlife enhancement	<input checked="" type="checkbox"/>	<input checked="" type="checkbox"/>
5. Cultural heritage	<input type="checkbox"/>	<input type="checkbox"/>
6. Visual enhancement	<input type="checkbox"/>	<input checked="" type="checkbox"/>
7. Space for people/informal recreation	<input checked="" type="checkbox"/>	<input checked="" type="checkbox"/>
8. Play	<input checked="" type="checkbox"/>	<input type="checkbox"/>
9. Food growing	<input type="checkbox"/>	<input type="checkbox"/>
10. Separation function	<input checked="" type="checkbox"/>	<input type="checkbox"/>
Recommended for SINC designation		<input type="checkbox"/> +2

Comments

MOL coincident with the open space

MOL ID:

MOL69

Site ID: 236 Site Name: The Hall

Typology: Amenity greenspace

Section A - Survey Information

Overall Quality Score - 49

Overall Value Score - 24

Date of audit: 14/04/2016

Time spent surveying: 15 minutes

Surveyor: MG

Survey site access: Whole site



Questions that contribute to the Quality score are in green

Questions that contribute to the Value score are in Yellow

Section A - Site Information

Quality Score - 0

Value Score - 4

Site ID: 236

Typology: Amenity greenspace

Site name: The Hall

Area (Ha): 0.81

Easting: 540117

Northing: 175661

Baseline Assessment - Planning Designations

National (Statutory) - Score of 3 if present

- ☐ Listed building
- ☐ Scheduled Monument
- ☐ Site of Special Scientific Interest (SSSI)
- ☐ National Nature Reserve (NNR)
- ☐ Green Belt
- ☐ AONB
- ☐ SPA

- ☐ SAC
- ☐ Ramsar
- ☐ World Heritage Site (and buffer)

National (Non-statutory) - Score of 3 if present

- ☐ EH Register of Historic Parks and Gardens
- ☐ Sustrans Cycle Routes
- ☒ Within a Flood Risk Zone

Site ID: 236 Site Name: The Hall

Typology: Amenity greenspace

Regional - Score of 2 if present

- ☐ Site of Importance for Nature Conservation (SINC)
- ☐ MOL
- ☐ Green Chain
- ☐ Regionally Important Geological and Geomorphological Site

Local - Score of 1 if present

- ☒ Conservation Area
- ☐ Local Nature Reserve
- ☐ Riverside Walk
- ☐ Community Open Space
- ☐ Area of Special Character
- ☐ Historic Landscape

Section A - Baseline Assessment - Community Involvement

- ☐ Is there a 'Friends of' group for this site? (+1)

Name of group:

- ☐ Is there a programme of activities / events that take place at the site? (+1)

If so, score the quality of the events programme (0-5):

Section A - Baseline Assessment - Management

- ☐ Is there a full-time staff presence on site? (+1)
- ☐ Has the site achieved a Green Flag award? (+1)
- ☐ Has the site achieved a Green Pennant award? (+1)
- ☐ Has the site achieved a Green Heritage award? (+1)

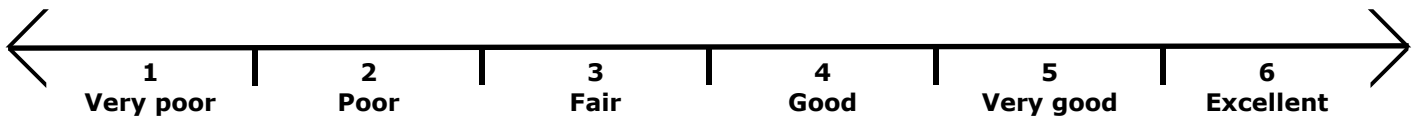
Site ID: 236 Site Name: The Hall

Typology: Amenity greenspace

Section B - Field Assessment

Quality Score - 48

Value Score - 19



A: Welcoming place

1. Welcoming:
2. Good and safe access:
3. Signage:
4. Equal access for all:
5. Site access:

B: Healthy, safe and secure

6. Safe equipment and facilities:
7. Personal security in open space:
8. Dog fouling:
9. Appropriate provision of facilities:
10. Quality of facilities:

C: Clean and well maintained

11. Litter and waste management:
12. Grounds maintenance and horticulture:
13. Building and infrastructure maintenance:

D: Sustainability

14. Environmental sustainability:
15. Waste minimisation:
16. Arboriculture and woodland management:

E: Conservation and heritage

17. Conservation of natural features, wild fauna and flora:
18. Conservation of landscape features:
19. Conservation of buildings and structures:
20. Structural townscape role:

F: Community involvement

21. Community involvement in management and development:
22. Appropriate provision for community:

G: Marketing

23. Marketing and promotion:
24. Provision of appropriate information:
25. Provision of appropriate educational / information:

H: Comments

Site ID: 236

Site Name: The Hall

Typology: Amenity greenspace

Section C - Play Provision

Quality Score - 0

Value Score - 0

1. If a play area is within site, please note type (if known):

2. Is there play equipment on site? ☐

If so;

3. How many separate items of equipment?

+1 Per item

4. Which age groups are catered for? (+1 each)

☐ A. Under 5 years

☐ B. 5 to 11 years

☐ C. Over 11 years

5. Which play activities are provided for? (+1 each)

☐ A. Balancing

☐ E. Social Play

☐ I. Viewing

☐ B. Rocking

☐ F. Swinging

☐ J. Counting

☐ C. Climbing / Agility

☐ G. Rotating

☐ K. Touching

☐ D. Sliding

☐ H. Jumping

6. Is there impact absorbant surfacing around the equipment?

☐ +1

7. Is the play area fenced off from the rest of the open space?

☐ +1

If so;

8. Are there benches within the enclosure?

☐ +1

9. Are there litter bins within the enclosure?

☐ +1

10. Are gates outward opening?

☐ +1

11. Are gates self closing?

☐ +1

12. Is there a play area notice at the entrance stating dog free, children only and emergency contacts?

☐ +1

13. Is there space within the enclosure, separate from the equipped area, for informal play/ general?

☐ +1

14. Overall condition of play equipment (Score 1-3)

15. Is there other provision for play on site? ☐

16. If so, what? (Note condition for each feature, score 1-5)

A. MUGA

B. Interactive water play feature

C. Rebound wall

D. Skateboarding ramps

E. Youth shelter

F. Other

G. Overall condition of other play provision

17. Tick if scope for enhancement? ☐

Site ID: 236 Site Name: The Hall

Typology: Amenity greenspace

Section D - Active Recreation / Sport Provision

Quality Score - 1

Value Score - 1

☐ Is this part of the site accessible?

Note the number and condition score for each type of facility present on the site (score 1 - 3)

	No.	Score	Details (e.g. pitch surface)
1. Athletics track	<input type="text"/>	<input type="text"/>	<input type="text"/>
2. Football pitch (full size)	<input type="text"/>	<input type="text"/>	<input type="text"/>
3. Football pitch (junior)	<input type="text"/>	<input type="text"/>	<input type="text"/>
4. Rugby pitch	<input type="text"/>	<input type="text"/>	<input type="text"/>
5. Cricket pitch	<input type="text"/>	<input type="text"/>	<input type="text"/>
6. Outdoor bowls	<input type="text"/>	<input type="text"/>	<input type="text"/>
7. Other pitch	<input type="text"/>	<input type="text"/>	<input type="text"/>
8. Golf	<input type="text"/>	<input type="text"/>	<input type="text"/>
9. Other facilities	<input type="text"/>	<input type="text"/>	<input type="text"/>

☐ Tick if scope for enhancement

Evidence of informal recreational use

10. What evidence of informal recreation was apparent at the time of the audit?

- | | | |
|--|--|---|
| <input checked="" type="checkbox"/> a. Walking / dog walking | <input type="checkbox"/> d. Sitting / relaxing | <input type="checkbox"/> g. Skateboarding |
| <input type="checkbox"/> b. Children's play | <input type="checkbox"/> e. Desire lines | <input type="checkbox"/> h. Cycling |
| <input type="checkbox"/> c. Teenagers 'hanging out' | <input type="checkbox"/> f. Horse riding | |

i. Other:

j: Overall provision for informal recreation (score 1-3):

☒ Tick if scope for enhancement

Basic amenities / site furniture provision

	Score (1-3)		Score (1-3)
<input type="checkbox"/> 27. Operational toilets	<input type="text"/>	<input type="checkbox"/> 35. Dog bins	<input type="text"/>
<input type="checkbox"/> 28. Disabled toilets	<input type="text"/>	<input type="checkbox"/> 36. Seating	<input type="text"/>
<input type="checkbox"/> 29. Staff office	<input type="text"/>	<input type="checkbox"/> 37. Nature trail	<input type="text"/>
<input type="checkbox"/> 30. Onsite car parking	<input type="text"/>	<input type="checkbox"/> 38. Trim trail	<input type="text"/>
<input type="checkbox"/> 31. Offsite car parking	<input type="text"/>	<input type="checkbox"/> 39. Drinking water fountain	<input type="text"/>
<input type="checkbox"/> 32. Cafe	<input type="text"/>	<input type="checkbox"/> 40. Lifebelts	<input type="text"/>
<input type="checkbox"/> 33. Community centre	<input type="text"/>	<input type="checkbox"/> 41. Public telephone	<input type="text"/>
<input type="checkbox"/> 34. Litter bins	<input type="text"/>	<input type="checkbox"/> 42. Cycle parking	<input type="text"/>

43. Other basic amenities:

☒ Tick if scope for enhancement

Section E - Multi-Functionality

Functions	Existing	Potential
1. Water attenuation	<input checked="" type="checkbox"/>	<input checked="" type="checkbox"/>
2. Reduce air pollution	<input checked="" type="checkbox"/>	<input checked="" type="checkbox"/>
3. Reduce noise pollution	<input type="checkbox"/>	<input type="checkbox"/>
4. Biodiversity/wildlife enhancement	<input type="checkbox"/>	<input checked="" type="checkbox"/>
5. Cultural heritage	<input type="checkbox"/>	<input type="checkbox"/>
6. Visual enhancement	<input type="checkbox"/>	<input checked="" type="checkbox"/>
7. Space for people/informal recreation	<input type="checkbox"/>	<input checked="" type="checkbox"/>
8. Play	<input type="checkbox"/>	<input checked="" type="checkbox"/>
9. Food growing	<input type="checkbox"/>	<input type="checkbox"/>
10. Separation function	<input type="checkbox"/>	<input type="checkbox"/>
Recommended for SINC designation <input type="checkbox"/> +2		

Comments

MOL coincident with the open space

Site ID: 237 Site Name: The Oaks

Typology: Amenity greenspace

Section A - Survey Information

Overall Quality Score - 54

Overall Value Score - 31

Date of audit: 20/04/2016

Time spent surveying: 10mins

Surveyor: RT

Survey site access: Whole site



Questions that contribute to the Quality score are in green

Questions that contribute to the Value score are in Yellow

Section A - Site Information

Quality Score - 0

Value Score - 3

Site ID: 237

Typology: Amenity greenspace

Site name: The Oaks

Area (Ha): 0.72

Easting: 544155

Northing: 178078

Baseline Assessment - Planning Designations

National (Statutory) - Score of 3 if present

- ☐ Listed building
- ☐ Scheduled Monument
- ☐ Site of Special Scientific Interest (SSSI)
- ☐ National Nature Reserve (NNR)
- ☐ Green Belt
- ☐ AONB
- ☐ SPA

- ☐ SAC
- ☐ Ramsar
- ☐ World Heritage Site (and buffer)

National (Non-statutory) - Score of 3 if present

- ☐ EH Register of Historic Parks and Gardens
- ☐ Sustrans Cycle Routes
- ☐ Within a Flood Risk Zone

Site ID: 237

Site Name: The Oaks

Typology: Amenity greenspace

Regional - Score of 2 if present

- ☒ Site of Importance for Nature Conservation (SINC)
- ☐ MOL
- ☐ Green Chain
- ☐ Regionally Important Geological and Geomorphological Site

Local - Score of 1 if present

- ☒ Conservation Area
- ☐ Local Nature Reserve
- ☐ Riverside Walk
- ☐ Community Open Space
- ☐ Area of Special Character
- ☐ Historic Landscape

Section A - Baseline Assessment - Community Involvement

- ☐ Is there a 'Friends of' group for this site? (+1)

Name of group:

- ☐ Is there a programme of activities / events that take place at the site? (+1)

If so, score the quality of the events programme (0-5):

0

Section A - Baseline Assessment - Management

- ☐ Is there a full-time staff presence on site? (+1)
- ☐ Has the site achieved a Green Flag award? (+1)
- ☐ Has the site achieved a Green Pennant award? (+1)
- ☐ Has the site achieved a Green Heritage award? (+1)

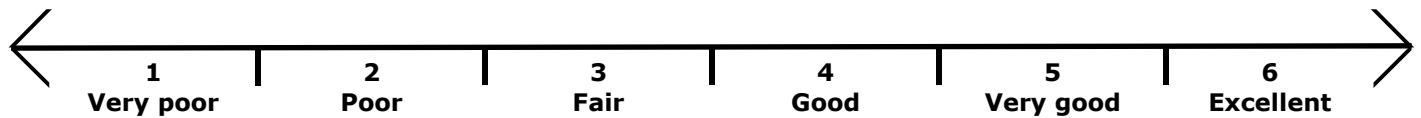
Site ID: 237 Site Name: The Oaks

Typology: Amenity greenspace

Section B - Field Assessment

Quality Score - 48

Value Score - 24



A: Welcoming place

1. Welcoming:
2. Good and safe access:
3. Signage:
4. Equal access for all:
5. Site access:

B: Healthy, safe and secure

6. Safe equipment and facilities:
7. Personal security in open space:
8. Dog fouling:
9. Appropriate provision of facilities:
10. Quality of facilities:

C: Clean and well maintained

11. Litter and waste management:
12. Grounds maintenance and horticulture:
13. Building and infrastructure maintenance:

D: Sustainability

14. Environmental sustainability:
15. Waste minimisation:
16. Arboriculture and woodland management:

E: Conservation and heritage

17. Conservation of natural features, wild fauna and flora:
18. Conservation of landscape features:
19. Conservation of buildings and structures:
20. Structural townscape role:

F: Community involvement

21. Community involvement in management and development:
22. Appropriate provision for community:

G: Marketing

23. Marketing and promotion:
24. Provision of appropriate information:
25. Provision of appropriate educational / information:

H: Comments

Site ID: 237

Site Name: The Oaks

Typology: Amenity greenspace

Section C - Play Provision

Quality Score - 0

Value Score - 0

1. If a play area is within site, please note type (if known):

2. Is there play equipment on site? ☐

If so;

3. How many separate items of equipment?

+1 Per item

4. Which age groups are catered for? (+1 each)

☐ A. Under 5 years

☐ B. 5 to 11 years

☐ C. Over 11 years

5. Which play activities are provided for? (+1 each)

☐ A. Balancing

☐ E. Social Play

☐ I. Viewing

☐ B. Rocking

☐ F. Swinging

☐ J. Counting

☐ C. Climbing / Agility

☐ G. Rotating

☐ K. Touching

☐ D. Sliding

☐ H. Jumping

6. Is there impact absorbant surfacing around the equipment?

☐ +1

7. Is the play area fenced off from the rest of the open space?

☐ +1

If so;

8. Are there benches within the enclosure?

☐ +1

9. Are there litter bins within the enclosure?

☐ +1

10. Are gates outward opening?

☐ +1

11. Are gates self closing?

☐ +1

12. Is there a play area notice at the entrance stating dog free, children only and emergency contacts?

☐ +1

13. Is there space within the enclosure, separate from the equipped area, for informal play/ general?

☐ +1

14. Overall condition of play equipment (Score 1-3)

15. Is there other provision for play on site? ☐

16. If so, what? (Note condition for each feature, score 1-5)

A. MUGA

B. Interactive water play feature

C. Rebound wall

D. Skateboarding ramps

E. Youth shelter

F. Other

G. Overall condition of other play provision

17. Tick if scope for enhancement? ☐

Site ID: 237 Site Name: The Oaks

Typology: Amenity greenspace

Section D - Active Recreation / Sport Provision

Quality Score - 6

Value Score - 4

☐ Is this part of the site accessible?

Note the number and condition score for each type of facility present on the site (score 1 - 3)

	No.	Score	Details (e.g. pitch surface)
1. Athletics track	<input type="text"/>	<input type="text"/>	<input type="text"/>
2. Football pitch (full size)	<input type="text" value="1"/>	<input type="text" value="2"/>	<input type="text"/>
3. Football pitch (junior)	<input type="text"/>	<input type="text"/>	<input type="text"/>
4. Rugby pitch	<input type="text"/>	<input type="text"/>	<input type="text"/>
5. Cricket pitch	<input type="text"/>	<input type="text"/>	<input type="text"/>
6. Outdoor bowls	<input type="text"/>	<input type="text"/>	<input type="text"/>
7. Other pitch	<input type="text"/>	<input type="text"/>	<input type="text"/>
8. Golf	<input type="text"/>	<input type="text"/>	<input type="text"/>
9. Other facilities	<input type="text"/>	<input type="text"/>	<input type="text"/>

☐ Tick if scope for enhancement

Evidence of informal recreational use

10. What evidence of informal recreation was apparent at the time of the audit?

- | | | |
|--|---|---|
| <input checked="" type="checkbox"/> a. Walking / dog walking | <input type="checkbox"/> d. Sitting / relaxing | <input type="checkbox"/> g. Skateboarding |
| <input type="checkbox"/> b. Children's play | <input checked="" type="checkbox"/> e. Desire lines | <input type="checkbox"/> h. Cycling |
| <input type="checkbox"/> c. Teenagers 'hanging out' | <input type="checkbox"/> f. Horse riding | |

i. Other:

j: Overall provision for informal recreation (score 1-3):

☐ Tick if scope for enhancement

Basic amenities / site furniture provision

	Score (1-3)		Score (1-3)
<input type="checkbox"/> 27. Operational toilets	<input type="text"/>	<input type="checkbox"/> 35. Dog bins	<input type="text"/>
<input type="checkbox"/> 28. Disabled toilets	<input type="text"/>	<input type="checkbox"/> 36. Seating	<input type="text"/>
<input type="checkbox"/> 29. Staff office	<input type="text"/>	<input type="checkbox"/> 37. Nature trail	<input type="text"/>
<input type="checkbox"/> 30. Onsite car parking	<input type="text"/>	<input type="checkbox"/> 38. Trim trail	<input type="text"/>
<input type="checkbox"/> 31. Offsite car parking	<input type="text"/>	<input type="checkbox"/> 39. Drinking water fountain	<input type="text"/>
<input type="checkbox"/> 32. Cafe	<input type="text"/>	<input type="checkbox"/> 40. Lifebelts	<input type="text"/>
<input type="checkbox"/> 33. Community centre	<input type="text"/>	<input type="checkbox"/> 41. Public telephone	<input type="text"/>
<input checked="" type="checkbox"/> 34. Litter bins	<input type="text" value="2"/>	<input type="checkbox"/> 42. Cycle parking	<input type="text"/>

43. Other basic amenities:

☒ Tick if scope for enhancement

Section E - Multi-Functionality

Functions	Existing	Potential
1. Water attenuation	<input type="checkbox"/>	<input type="checkbox"/>
2. Reduce air pollution	<input checked="" type="checkbox"/>	<input type="checkbox"/>
3. Reduce noise pollution	<input type="checkbox"/>	<input type="checkbox"/>
4. Biodiversity/wildlife enhancement	<input checked="" type="checkbox"/>	<input checked="" type="checkbox"/>
5. Cultural heritage	<input type="checkbox"/>	<input type="checkbox"/>
6. Visual enhancement	<input checked="" type="checkbox"/>	<input type="checkbox"/>
7. Space for people/informal recreation	<input checked="" type="checkbox"/>	<input checked="" type="checkbox"/>
8. Play	<input type="checkbox"/>	<input type="checkbox"/>
9. Food growing	<input type="checkbox"/>	<input type="checkbox"/>
10. Separation function	<input type="checkbox"/>	<input type="checkbox"/>
Recommended for SINC designation		<input type="checkbox"/> +2

Comments

SINCs coincident with the open space

Site Number: GrL03

Subsection: RT26

Name: The Oaks, Plumstead

MOL coincident with the open space

Site ID: 238 Site Name: The Paragon

Typology: Amenity greenspace

Section A - Survey Information

Overall Quality Score - 49

Overall Value Score - 20

Date of audit: 13/04/2016

Time spent surveying: 15 mins

Surveyor: AC

Survey site access: Whole site



Questions that contribute to the Quality score are in green

Questions that contribute to the Value score are in Yellow

Section A - Site Information

Quality Score - 0

Value Score - 9

Site ID: 238

Typology: Amenity greenspace

Site name: The Paragon

Area (Ha): 0.65

Easting: 540027

Northing: 176421

Baseline Assessment - Planning Designations

National (Statutory) - Score of 3 if present

- ☐ Listed building
- ☐ Scheduled Monument
- ☐ Site of Special Scientific Interest (SSSI)
- ☐ National Nature Reserve (NNR)
- ☐ Green Belt
- ☐ AONB
- ☐ SPA

- ☐ SAC
- ☐ Ramsar
- ☐ World Heritage Site (and buffer)

National (Non-statutory) - Score of 3 if present

- ☐ EH Register of Historic Parks and Gardens
- ☒ Sustrans Cycle Routes
- ☐ Within a Flood Risk Zone

Site ID: 238 Site Name: The Paragon

Typology: Amenity greenspace

Regional - Score of 2 if present

- ☒ Site of Importance for Nature Conservation (SINC)
- ☒ MOL
- ☐ Green Chain
- ☐ Regionally Important Geological and Geomorphological Site

Local - Score of 1 if present

- ☒ Conservation Area
- ☐ Local Nature Reserve
- ☐ Riverside Walk
- ☐ Community Open Space
- ☒ Area of Special Character
- ☐ Historic Landscape

Section A - Baseline Assessment - Community Involvement

☐ Is there a 'Friends of' group for this site? (+1)

Name of group:

☐ Is there a programme of activities / events that take place at the site? (+1)

If so, score the quality of the events programme (0-5):

Section A - Baseline Assessment - Management

- ☐ Is there a full-time staff presence on site? (+1)
- ☐ Has the site achieved a Green Flag award? (+1)
- ☐ Has the site achieved a Green Pennant award? (+1)
- ☐ Has the site achieved a Green Heritage award? (+1)

Site ID: 238

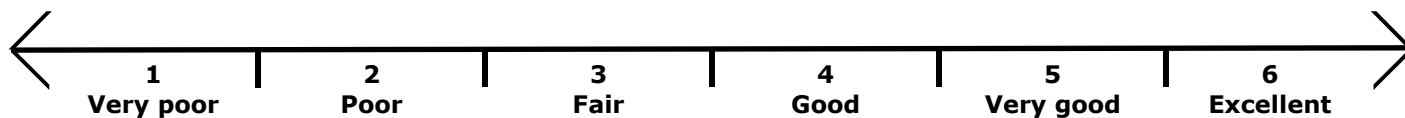
Site Name: The Paragon

Typology: Amenity greenspace

Section B - Field Assessment

Quality Score - 47

Value Score - 10



A: Welcoming place

1. Welcoming:
2. Good and safe access:
3. Signage:
4. Equal access for all:
5. Site access:

B: Healthy, safe and secure

6. Safe equipment and facilities:
7. Personal security in open space:
8. Dog fouling:
9. Appropriate provision of facilities:
10. Quality of facilities:

C: Clean and well maintained

11. Litter and waste management:
12. Grounds maintenance and horticulture:
13. Building and infrastructure maintenance:

D: Sustainability

14. Environmental sustainability:
15. Waste minimisation:
16. Arboriculture and woodland management:

E: Conservation and heritage

17. Conservation of natural features, wild fauna and flora:
18. Conservation of landscape features:
19. Conservation of buildings and structures:
20. Structural townscape role:

F: Community involvement

21. Community involvement in management and development:
22. Appropriate provision for community:

G: Marketing

23. Marketing and promotion:
24. Provision of appropriate information:
25. Provision of appropriate educational / information:

H: Comments

Site ID: 238

Site Name: The Paragon

Typology: Amenity greenspace

Section C - Play Provision

Quality Score - 0

Value Score - 0

1. If a play area is within site, please note type (if known):

2. Is there play equipment on site? ☐

If so;

3. How many separate items of equipment?

+1 Per item

4. Which age groups are catered for? (+1 each)

☐ A. Under 5 years

☐ B. 5 to 11 years

☐ C. Over 11 years

5. Which play activities are provided for? (+1 each)

☐ A. Balancing

☐ E. Social Play

☐ I. Viewing

☐ B. Rocking

☐ F. Swinging

☐ J. Counting

☐ C. Climbing / Agility

☐ G. Rotating

☐ K. Touching

☐ D. Sliding

☐ H. Jumping

6. Is there impact absorbant surfacing around the equipment?

☐ +1

7. Is the play area fenced off from the rest of the open space?

☐ +1

If so;

8. Are there benches within the enclosure?

☐ +1

9. Are there litter bins within the enclosure?

☐ +1

10. Are gates outward opening?

☐ +1

11. Are gates self closing?

☐ +1

12. Is there a play area notice at the entrance stating dog free, children only and emergency contacts?

☐ +1

13. Is there space within the enclosure, separate from the equipped area, for informal play/ general?

☐ +1

14. Overall condition of play equipment (Score 1-3)

15. Is there other provision for play on site? ☐

16. If so, what? (Note condition for each feature, score 1-5)

A. MUGA

B. Interactive water play feature

C. Rebound wall

D. Skateboarding ramps

E. Youth shelter

F. Other

G. Overall condition of other play provision

17. Tick if scope for enhancement? ☐

Site ID: 238 Site Name: The Paragon

Typology: Amenity greenspace

Section D - Active Recreation / Sport Provision

Quality Score - 2

Value Score - 1

☐ Is this part of the site accessible?

Note the number and condition score for each type of facility present on the site (score 1 - 3)

	No.	Score	Details (e.g. pitch surface)
1. Athletics track	<input type="text"/>	<input type="text"/>	<input type="text"/>
2. Football pitch (full size)	<input type="text"/>	<input type="text"/>	<input type="text"/>
3. Football pitch (junior)	<input type="text"/>	<input type="text"/>	<input type="text"/>
4. Rugby pitch	<input type="text"/>	<input type="text"/>	<input type="text"/>
5. Cricket pitch	<input type="text"/>	<input type="text"/>	<input type="text"/>
6. Outdoor bowls	<input type="text"/>	<input type="text"/>	<input type="text"/>
7. Other pitch	<input type="text"/>	<input type="text"/>	<input type="text"/>
8. Golf	<input type="text"/>	<input type="text"/>	<input type="text"/>
9. Other facilities	<input type="text"/>	<input type="text"/>	<input type="text"/>

☐ Tick if scope for enhancement

Evidence of informal recreational use

10. What evidence of informal recreation was apparent at the time of the audit?

- | | | |
|--|--|---|
| <input checked="" type="checkbox"/> a. Walking / dog walking | <input type="checkbox"/> d. Sitting / relaxing | <input type="checkbox"/> g. Skateboarding |
| <input type="checkbox"/> b. Children's play | <input type="checkbox"/> e. Desire lines | <input type="checkbox"/> h. Cycling |
| <input type="checkbox"/> c. Teenagers 'hanging out' | <input type="checkbox"/> f. Horse riding | |

i. Other:

j: Overall provision for informal recreation (score 1-3):

☐ Tick if scope for enhancement

Basic amenities / site furniture provision

	Score (1-3)		Score (1-3)
<input type="checkbox"/> 27. Operational toilets	<input type="text"/>	<input type="checkbox"/> 35. Dog bins	<input type="text"/>
<input type="checkbox"/> 28. Disabled toilets	<input type="text"/>	<input type="checkbox"/> 36. Seating	<input type="text"/>
<input type="checkbox"/> 29. Staff office	<input type="text"/>	<input type="checkbox"/> 37. Nature trail	<input type="text"/>
<input type="checkbox"/> 30. Onsite car parking	<input type="text"/>	<input type="checkbox"/> 38. Trim trail	<input type="text"/>
<input type="checkbox"/> 31. Offsite car parking	<input type="text"/>	<input type="checkbox"/> 39. Drinking water fountain	<input type="text"/>
<input type="checkbox"/> 32. Cafe	<input type="text"/>	<input type="checkbox"/> 40. Lifebelts	<input type="text"/>
<input type="checkbox"/> 33. Community centre	<input type="text"/>	<input type="checkbox"/> 41. Public telephone	<input type="text"/>
<input type="checkbox"/> 34. Litter bins	<input type="text"/>	<input type="checkbox"/> 42. Cycle parking	<input type="text"/>

43. Other basic amenities:

☐ Tick if scope for enhancement

Site ID:

238

Site Name:

The Paragon

Typology:

Amenity greenspace

Section E - Multi-Functionality

Functions	Existing	Potential
1. Water attenuation	<input type="checkbox"/>	<input type="checkbox"/>
2. Reduce air pollution	<input type="checkbox"/>	<input type="checkbox"/>
3. Reduce noise pollution	<input type="checkbox"/>	<input type="checkbox"/>
4. Biodiversity/wildlife enhancement	<input type="checkbox"/>	<input checked="" type="checkbox"/>
5. Cultural heritage	<input type="checkbox"/>	<input type="checkbox"/>
6. Visual enhancement	<input type="checkbox"/>	<input type="checkbox"/>
7. Space for people/informal recreation	<input type="checkbox"/>	<input checked="" type="checkbox"/>
8. Play	<input type="checkbox"/>	<input type="checkbox"/>
9. Food growing	<input type="checkbox"/>	<input type="checkbox"/>
10. Separation function	<input type="checkbox"/>	<input type="checkbox"/>
Recommended for SINC designation		<input type="checkbox"/> +2

Comments

There is a sign saying the land is private.

SINCs coincident with the open space

Site Number:

M069e

Subsection:

AC61

Name:

Blackheath and Greenwich Park

MOL coincident with the open space

MOL ID:

MOL53

Site ID: 239 Site Name: The Tarn

Typology: Natural and semi-natural greenspace

Section A - Survey Information

Overall Quality Score - 74

Overall Value Score - 53

Date of audit: 13/04/2016

Time spent surveying: 15mins

Surveyor: RT

Survey site access: Whole site



Questions that contribute to the Quality score are in green

Questions that contribute to the Value score are in Yellow

Section A - Site Information

Quality Score - 7

Value Score - 16

Site ID: 239

Typology: Natural and semi-natural greenspace

Site name: The Tarn

Area (Ha): 3.61

Easting: 542793

Northing: 173300

Baseline Assessment - Planning Designations

National (Statutory) - Score of 3 if present

- ☒ Listed building
- ☐ Scheduled Monument
- ☐ Site of Special Scientific Interest (SSSI)
- ☐ National Nature Reserve (NNR)
- ☐ Green Belt
- ☐ AONB
- ☐ SPA

- ☐ SAC
- ☐ Ramsar
- ☐ World Heritage Site (and buffer)

National (Non-statutory) - Score of 3 if present

- ☐ EH Register of Historic Parks and Gardens
- ☐ Sustrans Cycle Routes
- ☒ Within a Flood Risk Zone

Site ID: 239 Site Name: The Tarn

Typology: Natural and semi-natural greenspace

Regional - Score of 2 if present

- ☒ Site of Importance for Nature Conservation (SINC)
- ☒ MOL
- ☒ Green Chain
- ☐ Regionally Important Geological and Geomorphological Site

Local - Score of 1 if present

- ☒ Conservation Area
- ☐ Local Nature Reserve
- ☐ Riverside Walk
- ☐ Community Open Space
- ☒ Area of Special Character
- ☐ Historic Landscape

Section A - Baseline Assessment - Community Involvement

- ☒ Is there a 'Friends of' group for this site? (+1)

Name of group: Friends of The Tarn

- ☒ Is there a programme of activities / events that take place at the site? (+1)

If so, score the quality of the events programme (0-5):

4

Section A - Baseline Assessment - Management

- ☐ Is there a full-time staff presence on site? (+1)
- ☒ Has the site achieved a Green Flag award? (+1)
- ☐ Has the site achieved a Green Pennant award? (+1)
- ☐ Has the site achieved a Green Heritage award? (+1)

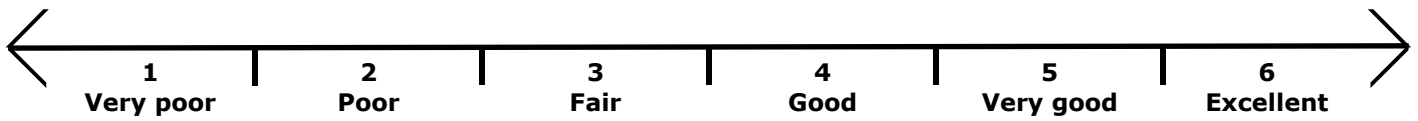
Site ID: 239 Site Name: The Tarn

Typology: Natural and semi-natural greenspace

Section B - Field Assessment

Quality Score - 57

Value Score - 30



A: Welcoming place

1. Welcoming:
2. Good and safe access:
3. Signage:
4. Equal access for all:
5. Site access:

B: Healthy, safe and secure

6. Safe equipment and facilities:
7. Personal security in open space:
8. Dog fouling:
9. Appropriate provision of facilities:
10. Quality of facilities:

C: Clean and well maintained

11. Litter and waste management:
12. Grounds maintenance and horticulture:
13. Building and infrastructure maintenance:

D: Sustainability

14. Environmental sustainability:
15. Waste minimisation:
16. Arboriculture and woodland management:

E: Conservation and heritage

17. Conservation of natural features, wild fauna and flora:
18. Conservation of landscape features:
19. Conservation of buildings and structures:
20. Structural townscape role:

F: Community involvement

21. Community involvement in management and development:
22. Appropriate provision for community:

G: Marketing

23. Marketing and promotion:
24. Provision of appropriate information:
25. Provision of appropriate educational / information:

H: Comments

Parks Team advised this has opening hours.

Site ID: 239

Site Name: The Tarn

Typology: Natural and semi-natural greenspace

Section C - Play Provision

Quality Score - 0

Value Score - 0

1. If a play area is within site, please note type (if known):

2. Is there play equipment on site? ☐

If so;

3. How many separate items of equipment?

+1 Per item

4. Which age groups are catered for? (+1 each)

☐ A. Under 5 years

☐ B. 5 to 11 years

☐ C. Over 11 years

5. Which play activities are provided for? (+1 each)

☐ A. Balancing

☐ E. Social Play

☐ I. Viewing

☐ B. Rocking

☐ F. Swinging

☐ J. Counting

☐ C. Climbing / Agility

☐ G. Rotating

☐ K. Touching

☐ D. Sliding

☐ H. Jumping

6. Is there impact absorbant surfacing around the equipment?

☐ +1

7. Is the play area fenced off from the rest of the open space?

☐ +1

If so;

8. Are there benches within the enclosure?

☐ +1

9. Are there litter bins within the enclosure?

☐ +1

10. Are gates outward opening?

☐ +1

11. Are gates self closing?

☐ +1

12. Is there a play area notice at the entrance stating dog free, children only and emergency contacts?

☐ +1

13. Is there space within the enclosure, separate from the equipped area, for informal play/ general?

☐ +1

14. Overall condition of play equipment (Score 1-3)

15. Is there other provision for play on site? ☐

16. If so, what? (Note condition for each feature, score 1-5)

A. MUGA

B. Interactive water play feature

C. Rebound wall

D. Skateboarding ramps

E. Youth shelter

F. Other

G. Overall condition of other play provision

17. Tick if scope for enhancement? ☐

Site ID: 239 Site Name: The Tarn

Typology: Natural and semi-natural greenspace

Section D - Active Recreation / Sport Provision

Quality Score - 10

Value Score - 7

☐ Is this part of the site accessible?

Note the number and condition score for each type of facility present on the site (score 1 - 3)

	No.	Score	Details (e.g. pitch surface)
1. Athletics track	<input type="text"/>	<input type="text"/>	<input type="text"/>
2. Football pitch (full size)	<input type="text"/>	<input type="text"/>	<input type="text"/>
3. Football pitch (junior)	<input type="text"/>	<input type="text"/>	<input type="text"/>
4. Rugby pitch	<input type="text"/>	<input type="text"/>	<input type="text"/>
5. Cricket pitch	<input type="text"/>	<input type="text"/>	<input type="text"/>
6. Outdoor bowls	<input type="text"/>	<input type="text"/>	<input type="text"/>
7. Other pitch	<input type="text"/>	<input type="text"/>	<input type="text"/>
8. Golf	<input type="text"/>	<input type="text"/>	<input type="text"/>
9. Other facilities	<input type="text"/>	<input type="text"/>	<input type="text"/>

☐ Tick if scope for enhancement

Evidence of informal recreational use

10. What evidence of informal recreation was apparent at the time of the audit?

- | | | |
|--|---|---|
| <input checked="" type="checkbox"/> a. Walking / dog walking | <input checked="" type="checkbox"/> d. Sitting / relaxing | <input type="checkbox"/> g. Skateboarding |
| <input type="checkbox"/> b. Children's play | <input checked="" type="checkbox"/> e. Desire lines | <input type="checkbox"/> h. Cycling |
| <input type="checkbox"/> c. Teenagers 'hanging out' | <input type="checkbox"/> f. Horse riding | |

i. Other:

j: Overall provision for informal recreation (score 1-3):

☒ Tick if scope for enhancement

Basic amenities / site furniture provision

	Score (1-3)		Score (1-3)
<input type="checkbox"/> 27. Operational toilets	<input type="text"/>	<input type="checkbox"/> 35. Dog bins	<input type="text"/>
<input type="checkbox"/> 28. Disabled toilets	<input type="text"/>	<input checked="" type="checkbox"/> 36. Seating	<input type="text" value="2"/>
<input type="checkbox"/> 29. Staff office	<input type="text"/>	<input type="checkbox"/> 37. Nature trail	<input type="text"/>
<input type="checkbox"/> 30. Onsite car parking	<input type="text"/>	<input type="checkbox"/> 38. Trim trail	<input type="text"/>
<input type="checkbox"/> 31. Offsite car parking	<input type="text"/>	<input type="checkbox"/> 39. Drinking water fountain	<input type="text"/>
<input type="checkbox"/> 32. Cafe	<input type="text"/>	<input checked="" type="checkbox"/> 40. Lifebelts	<input type="text" value="2"/>
<input type="checkbox"/> 33. Community centre	<input type="text"/>	<input type="checkbox"/> 41. Public telephone	<input type="text"/>
<input checked="" type="checkbox"/> 34. Litter bins	<input type="text" value="2"/>	<input checked="" type="checkbox"/> 42. Cycle parking	<input type="text" value="2"/>

43. Other basic amenities:

☐ Tick if scope for enhancement

Site ID:

239

Site Name:

The Tarn

Typology:

Natural and semi-natural greenspace

Section E - Multi-Functionality

Functions	Existing	Potential
1. Water attenuation	<input checked="" type="checkbox"/>	<input type="checkbox"/>
2. Reduce air pollution	<input type="checkbox"/>	<input type="checkbox"/>
3. Reduce noise pollution	<input type="checkbox"/>	<input type="checkbox"/>
4. Biodiversity/wildlife enhancement	<input checked="" type="checkbox"/>	<input checked="" type="checkbox"/>
5. Cultural heritage	<input type="checkbox"/>	<input type="checkbox"/>
6. Visual enhancement	<input checked="" type="checkbox"/>	<input type="checkbox"/>
7. Space for people/informal recreation	<input checked="" type="checkbox"/>	<input checked="" type="checkbox"/>
8. Play	<input type="checkbox"/>	<input checked="" type="checkbox"/>
9. Food growing	<input type="checkbox"/>	<input type="checkbox"/>
10. Separation function	<input checked="" type="checkbox"/>	<input type="checkbox"/>
Recommended for SINC designation		<input type="checkbox"/> +2

Comments

SINCs coincident with the open space

Site Number:

GrL09

Subsection:

RT28

Name:

The Tarn

MOL coincident with the open space

MOL ID:

MOL72

MOL ID:

MOL72

Site ID: 240 Site Name: The Vista

Typology: Amenity greenspace

Section A - Survey Information

Overall Quality Score - 54

Overall Value Score - 40

Date of audit: 14/04/2016

Time spent surveying: 15mins

Surveyor: RT

Survey site access: Whole site



Questions that contribute to the Quality score are in green

Questions that contribute to the Value score are in Yellow

Section A - Site Information

Quality Score - 0

Value Score - 11

Site ID: 240

Typology: Amenity greenspace

Site name: The Vista

Area (Ha): 2.96

Easting: 542142

Northing: 173696

Baseline Assessment - Planning Designations

National (Statutory) - Score of 3 if present

- ☐ Listed building
- ☐ Scheduled Monument
- ☐ Site of Special Scientific Interest (SSSI)
- ☐ National Nature Reserve (NNR)
- ☐ Green Belt
- ☐ AONB
- ☐ SPA

- ☐ SAC
- ☐ Ramsar
- ☐ World Heritage Site (and buffer)

National (Non-statutory) - Score of 3 if present

- ☐ EH Register of Historic Parks and Gardens
- ☒ Sustrans Cycle Routes
- ☐ Within a Flood Risk Zone

Site ID: 240

Site Name: The Vista

Typology: Amenity greenspace

Regional - Score of 2 if present

- ☒ Site of Importance for Nature Conservation (SINC)
- ☒ MOL
- ☒ Green Chain
- ☐ Regionally Important Geological and Geomorphological Site

Local - Score of 1 if present

- ☒ Conservation Area
- ☐ Local Nature Reserve
- ☐ Riverside Walk
- ☐ Community Open Space
- ☒ Area of Special Character
- ☐ Historic Landscape

Section A - Baseline Assessment - Community Involvement

- ☐ Is there a 'Friends of' group for this site? (+1)

Name of group:

- ☐ Is there a programme of activities / events that take place at the site? (+1)

If so, score the quality of the events programme (0-5):

0

Section A - Baseline Assessment - Management

- ☐ Is there a full-time staff presence on site? (+1)
- ☐ Has the site achieved a Green Flag award? (+1)
- ☐ Has the site achieved a Green Pennant award? (+1)
- ☐ Has the site achieved a Green Heritage award? (+1)

Site ID: 240 Site Name: The Vista

Typology: Amenity greenspace

Section B - Field Assessment

Quality Score - 46

Value Score - 24



A: Welcoming place

1. Welcoming:
2. Good and safe access:
3. Signage:
4. Equal access for all:
5. Site access:

B: Healthy, safe and secure

6. Safe equipment and facilities:
7. Personal security in open space:
8. Dog fouling:
9. Appropriate provision of facilities:
10. Quality of facilities:

C: Clean and well maintained

11. Litter and waste management:
12. Grounds maintenance and horticulture:
13. Building and infrastructure maintenance:

D: Sustainability

14. Environmental sustainability:
15. Waste minimisation:
16. Arboriculture and woodland management:

E: Conservation and heritage

17. Conservation of natural features, wild fauna and flora:
18. Conservation of landscape features:
19. Conservation of buildings and structures:
20. Structural townscape role:

F: Community involvement

21. Community involvement in management and development:
22. Appropriate provision for community:

G: Marketing

23. Marketing and promotion:
24. Provision of appropriate information:
25. Provision of appropriate educational / information:

H: Comments

Site ID: 240

Site Name: The Vista

Typology: Amenity greenspace

Section C - Play Provision

Quality Score - 0

Value Score - 0

1. If a play area is within site, please note type (if known):

2. Is there play equipment on site? ☐

If so;

3. How many separate items of equipment?

+1 Per item

4. Which age groups are catered for? (+1 each)

☐ A. Under 5 years

☐ B. 5 to 11 years

☐ C. Over 11 years

5. Which play activities are provided for? (+1 each)

☐ A. Balancing

☐ E. Social Play

☐ I. Viewing

☐ B. Rocking

☐ F. Swinging

☐ J. Counting

☐ C. Climbing / Agility

☐ G. Rotating

☐ K. Touching

☐ D. Sliding

☐ H. Jumping

6. Is there impact absorbant surfacing around the equipment?

☐ +1

7. Is the play area fenced off from the rest of the open space?

☐ +1

If so;

8. Are there benches within the enclosure?

☐ +1

9. Are there litter bins within the enclosure?

☐ +1

10. Are gates outward opening?

☐ +1

11. Are gates self closing?

☐ +1

12. Is there a play area notice at the entrance stating dog free, children only and emergency contacts?

☐ +1

13. Is there space within the enclosure, separate from the equipped area, for informal play/ general?

☐ +1

14. Overall condition of play equipment (Score 1-3)

15. Is there other provision for play on site? ☐

16. If so, what? (Note condition for each feature, score 1-5)

A. MUGA

B. Interactive water play feature

C. Rebound wall

D. Skateboarding ramps

E. Youth shelter

F. Other

G. Overall condition of other play provision

17. Tick if scope for enhancement? ☐

Site ID: 240 Site Name: The Vista

Typology: Amenity greenspace

Section D - Active Recreation / Sport Provision

Quality Score - 8

Value Score - 5

☐ Is this part of the site accessible?

Note the number and condition score for each type of facility present on the site (score 1 - 3)

	No.	Score	Details (e.g. pitch surface)
1. Athletics track	<input type="text"/>	<input type="text"/>	<input type="text"/>
2. Football pitch (full size)	<input type="text"/>	<input type="text"/>	<input type="text"/>
3. Football pitch (junior)	<input type="text"/>	<input type="text"/>	<input type="text"/>
4. Rugby pitch	<input type="text"/>	<input type="text"/>	<input type="text"/>
5. Cricket pitch	<input type="text"/>	<input type="text"/>	<input type="text"/>
6. Outdoor bowls	<input type="text"/>	<input type="text"/>	<input type="text"/>
7. Other pitch	<input type="text"/>	<input type="text"/>	<input type="text"/>
8. Golf	<input type="text"/>	<input type="text"/>	<input type="text"/>
9. Other facilities	<input type="text"/>	<input type="text"/>	<input type="text"/>

☐ Tick if scope for enhancement

Evidence of informal recreational use

10. What evidence of informal recreation was apparent at the time of the audit?

- | | | |
|--|---|---|
| <input checked="" type="checkbox"/> a. Walking / dog walking | <input checked="" type="checkbox"/> d. Sitting / relaxing | <input type="checkbox"/> g. Skateboarding |
| <input type="checkbox"/> b. Children's play | <input type="checkbox"/> e. Desire lines | <input type="checkbox"/> h. Cycling |
| <input type="checkbox"/> c. Teenagers 'hanging out' | <input type="checkbox"/> f. Horse riding | |

i. Other:

j: Overall provision for informal recreation (score 1-3):

☒ Tick if scope for enhancement

Basic amenities / site furniture provision

	Score (1-3)		Score (1-3)
<input type="checkbox"/> 27. Operational toilets	<input type="text"/>	<input checked="" type="checkbox"/> 35. Dog bins	<input type="text" value="2"/>
<input type="checkbox"/> 28. Disabled toilets	<input type="text"/>	<input checked="" type="checkbox"/> 36. Seating	<input type="text" value="2"/>
<input type="checkbox"/> 29. Staff office	<input type="text"/>	<input type="checkbox"/> 37. Nature trail	<input type="text"/>
<input type="checkbox"/> 30. Onsite car parking	<input type="text"/>	<input type="checkbox"/> 38. Trim trail	<input type="text"/>
<input type="checkbox"/> 31. Offsite car parking	<input type="text"/>	<input type="checkbox"/> 39. Drinking water fountain	<input type="text"/>
<input type="checkbox"/> 32. Cafe	<input type="text"/>	<input type="checkbox"/> 40. Lifebelts	<input type="text"/>
<input type="checkbox"/> 33. Community centre	<input type="text"/>	<input type="checkbox"/> 41. Public telephone	<input type="text"/>
<input checked="" type="checkbox"/> 34. Litter bins	<input type="text" value="2"/>	<input type="checkbox"/> 42. Cycle parking	<input type="text"/>

43. Other basic amenities:

☒ Tick if scope for enhancement

Section E - Multi-Functionality

Functions	Existing	Potential
1. Water attenuation	<input type="checkbox"/>	<input type="checkbox"/>
2. Reduce air pollution	<input checked="" type="checkbox"/>	<input type="checkbox"/>
3. Reduce noise pollution	<input checked="" type="checkbox"/>	<input type="checkbox"/>
4. Biodiversity/wildlife enhancement	<input checked="" type="checkbox"/>	<input checked="" type="checkbox"/>
5. Cultural heritage	<input type="checkbox"/>	<input type="checkbox"/>
6. Visual enhancement	<input checked="" type="checkbox"/>	<input checked="" type="checkbox"/>
7. Space for people/informal recreation	<input checked="" type="checkbox"/>	<input checked="" type="checkbox"/>
8. Play	<input type="checkbox"/>	<input type="checkbox"/>
9. Food growing	<input type="checkbox"/>	<input type="checkbox"/>
10. Separation function	<input checked="" type="checkbox"/>	<input type="checkbox"/>
Recommended for SINC designation		<input type="checkbox"/> +2

Comments

SINCs coincident with the open space

Site Number:

GrBI04

Subsection:

RT65

Name:

Eltham Palace Fields

MOL coincident with the open space

MOL ID:

MOL74

MOL ID:

MOL74

Site ID: 243 Site Name: Twin Tumps and Thamesmere

Typology: Natural and semi-natural greenspace

Section A - Survey Information

Overall Quality Score - 0

Overall Value Score - 5

Date of audit:

Time spent surveying:

Surveyor:

Survey site access:

No access



Questions that contribute to the Quality score are in green

Questions that contribute to the Value score are in Yellow

Section A - Site Information

Quality Score - 0

Value Score - 6

Site ID: 243

Typology: Natural and semi-natural greenspace

Site name: Twin Tumps and Thamesmere

Area (Ha): 10.24

Easting: 546241

Northing: 180849

Baseline Assessment - Planning Designations

National (Statutory) - Score of 3 if present

- ☐ Listed building
- ☐ Scheduled Monument
- ☐ Site of Special Scientific Interest (SSSI)
- ☐ National Nature Reserve (NNR)
- ☐ Green Belt
- ☐ AONB
- ☐ SPA

- ☐ SAC
- ☐ Ramsar
- ☐ World Heritage Site (and buffer)

National (Non-statutory) - Score of 3 if present

- ☐ EH Register of Historic Parks and Gardens
- ☐ Sustrans Cycle Routes
- ☒ Within a Flood Risk Zone

Site ID: 243 Site Name: Twin Tumps and Thamesmere

Typology: Natural and semi-natural greenspace

Regional - Score of 2 if present

- ☒ Site of Importance for Nature Conservation (SINC)
- ☐ MOL
- ☐ Green Chain
- ☐ Regionally Important Geological and Geomorphological Site

Local - Score of 1 if present

- ☐ Conservation Area
- ☐ Local Nature Reserve
- ☐ Riverside Walk
- ☒ Community Open Space
- ☐ Area of Special Character
- ☐ Historic Landscape

Section A - Baseline Assessment - Community Involvement

- ☐ Is there a 'Friends of' group for this site? (+1)

Name of group:

- ☐ Is there a programme of activities / events that take place at the site? (+1)

If so, score the quality of the events programme (0-5):

0

Section A - Baseline Assessment - Management

- ☐ Is there a full-time staff presence on site? (+1)
- ☐ Has the site achieved a Green Flag award? (+1)
- ☐ Has the site achieved a Green Pennant award? (+1)
- ☐ Has the site achieved a Green Heritage award? (+1)

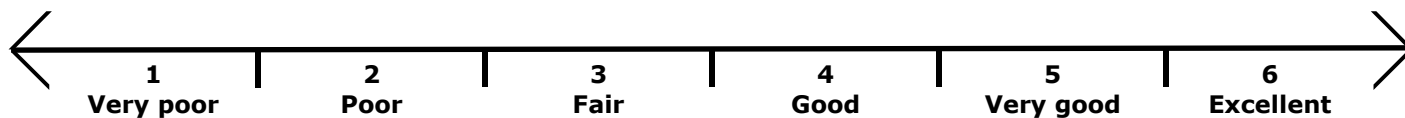
Site ID: 243 Site Name: Twin Tumps and Thamesmere

Typology: Natural and semi-natural greenspace

Section B - Field Assessment

Quality Score - 0

Value Score - -1



A: Welcoming place

1. Welcoming:
2. Good and safe access:
3. Signage:
4. Equal access for all:
5. Site access:

B: Healthy, safe and secure

6. Safe equipment and facilities:
7. Personal security in open space:
8. Dog fouling:
9. Appropriate provision of facilities:
10. Quality of facilities:

C: Clean and well maintained

11. Litter and waste management:
12. Grounds maintenance and horticulture:
13. Building and infrastructure maintenance:

D: Sustainability

14. Environmental sustainability:
15. Waste minimisation:
16. Arboriculture and woodland management:

E: Conservation and heritage

17. Conservation of natural features, wild fauna and flora:
18. Conservation of landscape features:
19. Conservation of buildings and structures:
20. Structural townscape role:

F: Community involvement

21. Community involvement in management and development:
22. Appropriate provision for community:

G: Marketing

23. Marketing and promotion:
24. Provision of appropriate information:
25. Provision of appropriate educational / information:

H: Comments

Site ID: 243

Site Name: Twin Tumps and Thamesmere

Typology: Natural and semi-natural greenspace

Section C - Play Provision

Quality Score - 0

Value Score - 0

1. If a play area is within site, please note type (if known):

2. Is there play equipment on site? ☐

If so;

3. How many separate items of equipment?

+1 Per item

4. Which age groups are catered for? (+1 each)

☐ A. Under 5 years

☐ B. 5 to 11 years

☐ C. Over 11 years

5. Which play activities are provided for? (+1 each)

☐ A. Balancing

☐ E. Social Play

☐ I. Viewing

☐ B. Rocking

☐ F. Swinging

☐ J. Counting

☐ C. Climbing / Agility

☐ G. Rotating

☐ K. Touching

☐ D. Sliding

☐ H. Jumping

6. Is there impact absorbant surfacing around the equipment?

☐ +1

7. Is the play area fenced off from the rest of the open space?

☐ +1

If so;

8. Are there benches within the enclosure?

☐ +1

9. Are there litter bins within the enclosure?

☐ +1

10. Are gates outward opening?

☐ +1

11. Are gates self closing?

☐ +1

12. Is there a play area notice at the entrance stating dog free, children only and emergency contacts?

☐ +1

13. Is there space within the enclosure, separate from the equipped area, for informal play/ general?

☐ +1

14. Overall condition of play equipment (Score 1-3)

15. Is there other provision for play on site? ☐

16. If so, what? (Note condition for each feature, score 1-5)

A. MUGA

B. Interactive water play feature

C. Rebound wall

D. Skateboarding ramps

E. Youth shelter

F. Other

G. Overall condition of other play provision

17. Tick if scope for enhancement? ☐

Site ID: 243 Site Name: Twin Tumps and Thamesmere

Typology: Natural and semi-natural greenspace

Section D - Active Recreation / Sport Provision

Quality Score - 0

Value Score - 0

☐ Is this part of the site accessible?

Note the number and condition score for each type of facility present on the site (score 1 - 3)

	No.	Score	Details (e.g. pitch surface)
1. Athletics track	<input type="text"/>	<input type="text"/>	<input type="text"/>
2. Football pitch (full size)	<input type="text"/>	<input type="text"/>	<input type="text"/>
3. Football pitch (junior)	<input type="text"/>	<input type="text"/>	<input type="text"/>
4. Rugby pitch	<input type="text"/>	<input type="text"/>	<input type="text"/>
5. Cricket pitch	<input type="text"/>	<input type="text"/>	<input type="text"/>
6. Outdoor bowls	<input type="text"/>	<input type="text"/>	<input type="text"/>
7. Other pitch	<input type="text"/>	<input type="text"/>	<input type="text"/>
8. Golf	<input type="text"/>	<input type="text"/>	<input type="text"/>
9. Other facilities	<input type="text"/>	<input type="text"/>	<input type="text"/>

☐ Tick if scope for enhancement

Evidence of informal recreational use

10. What evidence of informal recreation was apparent at the time of the audit?

- | | | |
|---|--|---|
| <input type="checkbox"/> a. Walking / dog walking | <input type="checkbox"/> d. Sitting / relaxing | <input type="checkbox"/> g. Skateboarding |
| <input type="checkbox"/> b. Children's play | <input type="checkbox"/> e. Desire lines | <input type="checkbox"/> h. Cycling |
| <input type="checkbox"/> c. Teenagers 'hanging out' | <input type="checkbox"/> f. Horse riding | |

i. Other:

j: Overall provision for informal recreation (score 1-3):

☐ Tick if scope for enhancement

Basic amenities / site furniture provision

	Score (1-3)		Score (1-3)
<input type="checkbox"/> 27. Operational toilets	<input type="text"/>	<input type="checkbox"/> 35. Dog bins	<input type="text"/>
<input type="checkbox"/> 28. Disabled toilets	<input type="text"/>	<input type="checkbox"/> 36. Seating	<input type="text"/>
<input type="checkbox"/> 29. Staff office	<input type="text"/>	<input type="checkbox"/> 37. Nature trail	<input type="text"/>
<input type="checkbox"/> 30. Onsite car parking	<input type="text"/>	<input type="checkbox"/> 38. Trim trail	<input type="text"/>
<input type="checkbox"/> 31. Offsite car parking	<input type="text"/>	<input type="checkbox"/> 39. Drinking water fountain	<input type="text"/>
<input type="checkbox"/> 32. Cafe	<input type="text"/>	<input type="checkbox"/> 40. Lifebelts	<input type="text"/>
<input type="checkbox"/> 33. Community centre	<input type="text"/>	<input type="checkbox"/> 41. Public telephone	<input type="text"/>
<input type="checkbox"/> 34. Litter bins	<input type="text"/>	<input type="checkbox"/> 42. Cycle parking	<input type="text"/>

43. Other basic amenities:

☐ Tick if scope for enhancement

Section E - Multi-Functionality

Functions	Existing	Potential
1. Water attenuation	<input type="checkbox"/>	<input type="checkbox"/>
2. Reduce air pollution	<input type="checkbox"/>	<input type="checkbox"/>
3. Reduce noise pollution	<input type="checkbox"/>	<input type="checkbox"/>
4. Biodiversity/wildlife enhancement	<input type="checkbox"/>	<input type="checkbox"/>
5. Cultural heritage	<input type="checkbox"/>	<input type="checkbox"/>
6. Visual enhancement	<input type="checkbox"/>	<input type="checkbox"/>
7. Space for people/informal recreation	<input type="checkbox"/>	<input type="checkbox"/>
8. Play	<input type="checkbox"/>	<input type="checkbox"/>
9. Food growing	<input type="checkbox"/>	<input type="checkbox"/>
10. Separation function	<input type="checkbox"/>	<input type="checkbox"/>
Recommended for SINC designation		<input type="checkbox"/> +2

Comments

SINCs coincident with the open space

Site Number: GrBI11

Subsection: RT47

Name: Twin Tumps and Thamesmere

MOL coincident with the open space

Site ID: 244 Site Name: Twinkle Park

Typology: Parks and gardens

Section A - Survey Information

Overall Quality Score - 63

Overall Value Score - 40

Date of audit: 13/04/2016

Time spent surveying: 15 minutes

Surveyor: MG

Survey site access: Whole site



Questions that contribute to the Quality score are in green

Questions that contribute to the Value score are in Yellow

Section A - Site Information

Quality Score - 4

Value Score - 7

Site ID: 244

Typology: Parks and gardens

Site name: Twinkle Park

Area (Ha): 0.39

Easting: 537265

Northing: 178011

Baseline Assessment - Planning Designations

National (Statutory) - Score of 3 if present

- ☐ Listed building
- ☐ Scheduled Monument
- ☐ Site of Special Scientific Interest (SSSI)
- ☐ National Nature Reserve (NNR)
- ☐ Green Belt
- ☐ AONB
- ☐ SPA

- ☐ SAC
- ☐ Ramsar
- ☐ World Heritage Site (and buffer)

National (Non-statutory) - Score of 3 if present

- ☐ EH Register of Historic Parks and Gardens
- ☐ Sustrans Cycle Routes
- ☒ Within a Flood Risk Zone

Site ID: 244

Site Name: Twinkle Park

Typology: Parks and gardens

Regional - Score of 2 if present

- ☒ Site of Importance for Nature Conservation (SINC)
- ☐ MOL
- ☐ Green Chain
- ☐ Regionally Important Geological and Geomorphological Site

Local - Score of 1 if present

- ☐ Conservation Area
- ☐ Local Nature Reserve
- ☐ Riverside Walk
- ☒ Community Open Space
- ☐ Area of Special Character
- ☐ Historic Landscape

Section A - Baseline Assessment - Community Involvement

- ☒ Is there a 'Friends of' group for this site? (+1)

Name of group: Twinkle Park Trust

- ☐ Is there a programme of activities / events that take place at the site? (+1)

If so, score the quality of the events programme (0-5):

0

Section A - Baseline Assessment - Management

- ☒ Is there a full-time staff presence on site? (+1)
- ☐ Has the site achieved a Green Flag award? (+1)
- ☒ Has the site achieved a Green Pennant award? (+1)
- ☐ Has the site achieved a Green Heritage award? (+1)

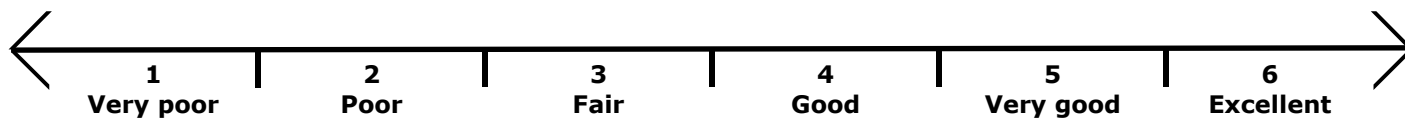
Site ID: 244 Site Name: Twinkle Park

Typology: Parks and gardens

Section B - Field Assessment

Quality Score - 45

Value Score - 27



A: Welcoming place

1. Welcoming:
2. Good and safe access:
3. Signage:
4. Equal access for all:
5. Site access:

B: Healthy, safe and secure

6. Safe equipment and facilities:
7. Personal security in open space:
8. Dog fouling:
9. Appropriate provision of facilities:
10. Quality of facilities:

C: Clean and well maintained

11. Litter and waste management:
12. Grounds maintenance and horticulture:
13. Building and infrastructure maintenance:

D: Sustainability

14. Environmental sustainability:
15. Waste minimisation:
16. Arboriculture and woodland management:

E: Conservation and heritage

17. Conservation of natural features, wild fauna and flora:
18. Conservation of landscape features:
19. Conservation of buildings and structures:
20. Structural townscape role:

F: Community involvement

21. Community involvement in management and development:
22. Appropriate provision for community:

G: Marketing

23. Marketing and promotion:
24. Provision of appropriate information:
25. Provision of appropriate educational / information:

H: Comments

Site ID: 244

Site Name: Twinkle Park

Typology: Parks and gardens

Section C - Play Provision**Quality Score - 6****Value Score - 1**

1. If a play area is within site, please note type (if known): Youth space

2. Is there play equipment on site? ☐

If so;

3. How many separate items of equipment? +1 Per item

4. Which age groups are catered for? (+1 each)

☐ A. Under 5 years☐ B. 5 to 11 years☐ C. Over 11 years

5. Which play activities are provided for? (+1 each)

☐ A. Balancing☐ E. Social Play☐ I. Viewing☐ B. Rocking☐ F. Swinging☐ J. Counting☐ C. Climbing / Agility☐ G. Rotating☐ K. Touching☐ D. Sliding☐ H. Jumping6. Is there impact absorbant surfacing around the equipment? ☐ +17. Is the play area fenced off from the rest of the open space? ☐ +1

If so;

8. Are there benches within the enclosure? ☐ +19. Are there litter bins within the enclosure? ☐ +110. Are gates outward opening? ☐ +111. Are gates self closing? ☐ +112. Is there a play area notice at the entrance stating dog free, children only and emergency contacts? ☐ +113. Is there space within the enclosure, separate from the equipped area, for informal play/ general? ☐ +114. Overall condition of play equipment (Score 1-3) 15. Is there other provision for play on site? ☒

16. If so, what? (Note condition for each feature, score 1-5)

A. MUGA

B. Interactive water play feature

C. Rebound wall

D. Skateboarding ramps

E. Youth shelter

F. Other

G. Overall condition of other play provision

17. Tick if scope for enhancement? ☒

Site ID: 244 Site Name: Twinkle Park

Typology: Parks and gardens

Section D - Active Recreation / Sport Provision

Quality Score - 8

Value Score - 5

☐ Is this part of the site accessible?

Note the number and condition score for each type of facility present on the site (score 1 - 3)

	No.	Score	Details (e.g. pitch surface)
1. Athletics track	<input type="text"/>	<input type="text"/>	<input type="text"/>
2. Football pitch (full size)	<input type="text"/>	<input type="text"/>	<input type="text"/>
3. Football pitch (junior)	<input type="text"/>	<input type="text"/>	<input type="text"/>
4. Rugby pitch	<input type="text"/>	<input type="text"/>	<input type="text"/>
5. Cricket pitch	<input type="text"/>	<input type="text"/>	<input type="text"/>
6. Outdoor bowls	<input type="text"/>	<input type="text"/>	<input type="text"/>
7. Other pitch	<input type="text"/>	<input type="text"/>	<input type="text"/>
8. Golf	<input type="text"/>	<input type="text"/>	<input type="text"/>
9. Other facilities	<input type="text"/>	<input type="text"/>	<input type="text"/>

☐ Tick if scope for enhancement

Evidence of informal recreational use

10. What evidence of informal recreation was apparent at the time of the audit?

- | | | |
|--|---|---|
| <input checked="" type="checkbox"/> a. Walking / dog walking | <input checked="" type="checkbox"/> d. Sitting / relaxing | <input type="checkbox"/> g. Skateboarding |
| <input type="checkbox"/> b. Children's play | <input type="checkbox"/> e. Desire lines | <input type="checkbox"/> h. Cycling |
| <input type="checkbox"/> c. Teenagers 'hanging out' | <input type="checkbox"/> f. Horse riding | |

i. Other:

j: Overall provision for informal recreation (score 1-3):

☒ Tick if scope for enhancement

Basic amenities / site furniture provision

	Score (1-3)		Score (1-3)
<input type="checkbox"/> 27. Operational toilets	<input type="text"/>	<input checked="" type="checkbox"/> 35. Dog bins	<input type="text" value="2"/>
<input type="checkbox"/> 28. Disabled toilets	<input type="text"/>	<input checked="" type="checkbox"/> 36. Seating	<input type="text" value="2"/>
<input type="checkbox"/> 29. Staff office	<input type="text"/>	<input type="checkbox"/> 37. Nature trail	<input type="text"/>
<input type="checkbox"/> 30. Onsite car parking	<input type="text"/>	<input type="checkbox"/> 38. Trim trail	<input type="text"/>
<input type="checkbox"/> 31. Offsite car parking	<input type="text"/>	<input type="checkbox"/> 39. Drinking water fountain	<input type="text"/>
<input type="checkbox"/> 32. Cafe	<input type="text"/>	<input type="checkbox"/> 40. Lifebelts	<input type="text"/>
<input type="checkbox"/> 33. Community centre	<input type="text"/>	<input type="checkbox"/> 41. Public telephone	<input type="text"/>
<input checked="" type="checkbox"/> 34. Litter bins	<input type="text" value="2"/>	<input type="checkbox"/> 42. Cycle parking	<input type="text"/>

43. Other basic amenities:

☒ Tick if scope for enhancement

Section E - Multi-Functionality

Functions	Existing	Potential
1. Water attenuation	<input checked="" type="checkbox"/>	<input checked="" type="checkbox"/>
2. Reduce air pollution	<input checked="" type="checkbox"/>	<input type="checkbox"/>
3. Reduce noise pollution	<input type="checkbox"/>	<input type="checkbox"/>
4. Biodiversity/wildlife enhancement	<input checked="" type="checkbox"/>	<input checked="" type="checkbox"/>
5. Cultural heritage	<input type="checkbox"/>	<input type="checkbox"/>
6. Visual enhancement	<input type="checkbox"/>	<input checked="" type="checkbox"/>
7. Space for people/informal recreation	<input checked="" type="checkbox"/>	<input type="checkbox"/>
8. Play	<input checked="" type="checkbox"/>	<input checked="" type="checkbox"/>
9. Food growing	<input type="checkbox"/>	<input type="checkbox"/>
10. Separation function	<input type="checkbox"/>	<input type="checkbox"/>
Recommended for SINC designation		<input type="checkbox"/> +2

Comments

SINCs coincident with the open space

Site Number: GrL24

Subsection: AC19

Name: Twinkle Park

MOL coincident with the open space

Site ID: 248 Site Name: University of Greenwich, Reinkendorf Avenue

Typology: Amenity greenspace

Section A - Survey Information

Overall Quality Score - 56

Overall Value Score - 32

Date of audit: 26/05/2016

Time spent surveying: 15 mins

Surveyor: TB

Survey site access: Whole site



Questions that contribute to the Quality score are in green

Questions that contribute to the Value score are in Yellow

Section A - Site Information

Quality Score - 0

Value Score - 5

Site ID: 248

Typology: Amenity greenspace

Site name: University of Greenwich, Reinkendorf

Area (Ha): 1.72

Easting: 544483

Northing: 174485

Baseline Assessment - Planning Designations

National (Statutory) - Score of 3 if present

- ☐ Listed building
- ☐ Scheduled Monument
- ☐ Site of Special Scientific Interest (SSSI)
- ☐ National Nature Reserve (NNR)
- ☐ Green Belt
- ☐ AONB
- ☐ SPA

- ☐ SAC
- ☐ Ramsar
- ☐ World Heritage Site (and buffer)

National (Non-statutory) - Score of 3 if present

- ☐ EH Register of Historic Parks and Gardens
- ☐ Sustrans Cycle Routes
- ☐ Within a Flood Risk Zone

Site ID:	248	Site Name:	University of Greenwich, Reinkendorf Avenue
Typology:	Amenity greenspace		

Regional - Score of 2 if present

- ☐ Site of Importance for Nature Conservation (SINC)
- ☒ MOL
- ☒ Green Chain
- ☐ Regionally Important Geological and Geomorphological Site

Local - Score of 1 if present

- ☐ Conservation Area
- ☐ Local Nature Reserve
- ☐ Riverside Walk
- ☐ Community Open Space
- ☒ Area of Special Character
- ☐ Historic Landscape

Section A - Baseline Assessment - Community Involvement

- ☐
- Is there a 'Friends of' group for this site? (+1)

Name of group:

- ☐
- Is there a programme of activities / events that take place at the site? (+1)

If so, score the quality of the events programme (0-5):

Section A - Baseline Assessment - Management

- ☐ Is there a full-time staff presence on site? (+1)
- ☐ Has the site achieved a Green Flag award? (+1)
- ☐ Has the site achieved a Green Pennant award? (+1)
- ☐ Has the site achieved a Green Heritage award? (+1)

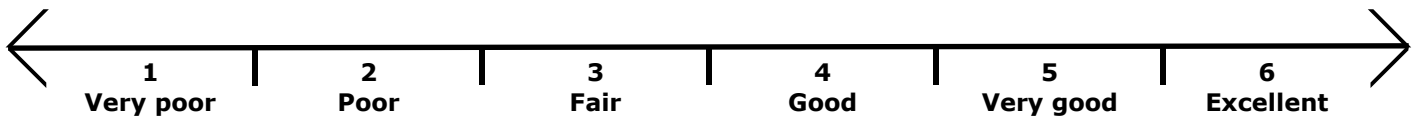
Site ID: 248 Site Name: University of Greenwich, Reinkendorf Avenue

Typology: Amenity greenspace

Section B - Field Assessment

Quality Score - 49

Value Score - 21



A: Welcoming place

1. Welcoming:
2. Good and safe access:
3. Signage:
4. Equal access for all:
5. Site access:

B: Healthy, safe and secure

6. Safe equipment and facilities:
7. Personal security in open space:
8. Dog fouling:
9. Appropriate provision of facilities:
10. Quality of facilities:

C: Clean and well maintained

11. Litter and waste management:
12. Grounds maintenance and horticulture:
13. Building and infrastructure maintenance:

D: Sustainability

14. Environmental sustainability:
15. Waste minimisation:
16. Arboriculture and woodland management:

E: Conservation and heritage

17. Conservation of natural features, wild fauna and flora:
18. Conservation of landscape features:
19. Conservation of buildings and structures:
20. Structural townscape role:

F: Community involvement

21. Community involvement in management and development:
22. Appropriate provision for community:

G: Marketing

23. Marketing and promotion:
24. Provision of appropriate information:
25. Provision of appropriate educational / information:

H: Comments

Being an educational institute it could provide more educational information.

Site ID: 248 Site Name: University of Greenwich, Reinkendorf Avenue

Typology: Amenity greenspace

Section C - Play Provision

Quality Score - 0

Value Score - 0

1. If a play area is within site, please note type (if known):

2. Is there play equipment on site? ☐

If so;

3. How many separate items of equipment? +1 Per item

4. Which age groups are catered for? (+1 each)

☐ A. Under 5 years

☐ B. 5 to 11 years

☐ C. Over 11 years

5. Which play activities are provided for? (+1 each)

☐ A. Balancing

☐ E. Social Play

☐ I. Viewing

☐ B. Rocking

☐ F. Swinging

☐ J. Counting

☐ C. Climbing / Agility

☐ G. Rotating

☐ K. Touching

☐ D. Sliding

☐ H. Jumping

6. Is there impact absorbant surfacing around the equipment? ☐ +1

7. Is the play area fenced off from the rest of the open space? ☐ +1

If so;

8. Are there benches within the enclosure? ☐ +1

9. Are there litter bins within the enclosure? ☐ +1

10. Are gates outward opening? ☐ +1

11. Are gates self closing? ☐ +1

12. Is there a play area notice at the entrance stating dog free, children only and emergency contacts? ☐ +1

13. Is there space within the enclosure, separate from the equipped area, for informal play/ general? ☐ +1

14. Overall condition of play equipment (Score 1-3)

15. Is there other provision for play on site? ☐

16. If so, what? (Note condition for each feature, score 1-5)

A. MUGA

B. Interactive water play feature

C. Rebound wall

D. Skateboarding ramps

E. Youth shelter

F. Other

G. Overall condition of other play provision

17. Tick if scope for enhancement? ☐

Site ID: 248 Site Name: University of Greenwich, Reinkendorf Avenue

Typology: Amenity greenspace

Section D - Active Recreation / Sport Provision

Quality Score - 7

Value Score - 6

☐ Is this part of the site accessible?

Note the number and condition score for each type of facility present on the site (score 1 - 3)

	No.	Score	Details (e.g. pitch surface)
1. Athletics track	<input type="text"/>	<input type="text"/>	<input type="text"/>
2. Football pitch (full size)	<input type="text"/>	<input type="text"/>	<input type="text"/>
3. Football pitch (junior)	<input type="text"/>	<input type="text"/>	<input type="text"/>
4. Rugby pitch	<input type="text"/>	<input type="text"/>	<input type="text"/>
5. Cricket pitch	<input type="text"/>	<input type="text"/>	<input type="text"/>
6. Outdoor bowls	<input type="text"/>	<input type="text"/>	<input type="text"/>
7. Other pitch	<input type="text"/>	<input type="text"/>	<input type="text"/>
8. Golf	<input type="text"/>	<input type="text"/>	<input type="text"/>
9. Other facilities	<input type="text"/>	<input type="text"/>	<input type="text"/>

☐ Tick if scope for enhancement

Evidence of informal recreational use

10. What evidence of informal recreation was apparent at the time of the audit?

- | | | |
|--|---|---|
| <input checked="" type="checkbox"/> a. Walking / dog walking | <input type="checkbox"/> d. Sitting / relaxing | <input type="checkbox"/> g. Skateboarding |
| <input type="checkbox"/> b. Children's play | <input checked="" type="checkbox"/> e. Desire lines | <input type="checkbox"/> h. Cycling |
| <input checked="" type="checkbox"/> c. Teenagers 'hanging out' | <input type="checkbox"/> f. Horse riding | |

i. Other:

j: Overall provision for informal recreation (score 1-3):

☒ Tick if scope for enhancement

Basic amenities / site furniture provision

	Score (1-3)		Score (1-3)
<input type="checkbox"/> 27. Operational toilets	<input type="text"/>	<input checked="" type="checkbox"/> 35. Dog bins	<input type="text" value="1"/>
<input type="checkbox"/> 28. Disabled toilets	<input type="text"/>	<input checked="" type="checkbox"/> 36. Seating	<input type="text" value="2"/>
<input type="checkbox"/> 29. Staff office	<input type="text"/>	<input type="checkbox"/> 37. Nature trail	<input type="text"/>
<input type="checkbox"/> 30. Onsite car parking	<input type="text"/>	<input type="checkbox"/> 38. Trim trail	<input type="text"/>
<input type="checkbox"/> 31. Offsite car parking	<input type="text"/>	<input type="checkbox"/> 39. Drinking water fountain	<input type="text"/>
<input type="checkbox"/> 32. Cafe	<input type="text"/>	<input type="checkbox"/> 40. Lifebelts	<input type="text"/>
<input type="checkbox"/> 33. Community centre	<input type="text"/>	<input type="checkbox"/> 41. Public telephone	<input type="text"/>
<input checked="" type="checkbox"/> 34. Litter bins	<input type="text" value="2"/>	<input type="checkbox"/> 42. Cycle parking	<input type="text"/>

43. Other basic amenities:

☒ Tick if scope for enhancement

Section E - Multi-Functionality

Functions	Existing	Potential
1. Water attenuation	<input type="checkbox"/>	<input type="checkbox"/>
2. Reduce air pollution	<input checked="" type="checkbox"/>	<input checked="" type="checkbox"/>
3. Reduce noise pollution	<input type="checkbox"/>	<input type="checkbox"/>
4. Biodiversity/wildlife enhancement	<input checked="" type="checkbox"/>	<input checked="" type="checkbox"/>
5. Cultural heritage	<input checked="" type="checkbox"/>	<input checked="" type="checkbox"/>
6. Visual enhancement	<input checked="" type="checkbox"/>	<input checked="" type="checkbox"/>
7. Space for people/informal recreation	<input checked="" type="checkbox"/>	<input checked="" type="checkbox"/>
8. Play	<input type="checkbox"/>	<input type="checkbox"/>
9. Food growing	<input type="checkbox"/>	<input type="checkbox"/>
10. Separation function	<input checked="" type="checkbox"/>	<input type="checkbox"/>
Recommended for SINC designation		<input type="checkbox"/> +2

Comments

MOL coincident with the open space

MOL ID:

MOL64

Site ID: 249 Site Name: Venus Road Riverside Footpath

Typology: Civic Space

Section A - Survey Information

Overall Quality Score - 56

Overall Value Score - 48

Date of audit: 07/06/2016

Time spent surveying: 20 minutes

Surveyor: TB

Survey site access: Whole site



Questions that contribute to the Quality score are in green

Questions that contribute to the Value score are in Yellow

Section A - Site Information

Quality Score - 0

Value Score - 13

Site ID: 249

Typology: Civic Space

Site name: Venus Road Riverside Footpath

Area (Ha): 0.24

Easting: 542668

Northing: 179282

Baseline Assessment - Planning Designations

National (Statutory) - Score of 3 if present

- ☒ Listed building
- ☐ Scheduled Monument
- ☐ Site of Special Scientific Interest (SSSI)
- ☐ National Nature Reserve (NNR)
- ☐ Green Belt
- ☐ AONB
- ☐ SPA

- ☐ SAC
- ☐ Ramsar
- ☐ World Heritage Site (and buffer)

National (Non-statutory) - Score of 3 if present

- ☐ EH Register of Historic Parks and Gardens
- ☒ Sustrans Cycle Routes
- ☒ Within a Flood Risk Zone

Site ID: 249 Site Name: Venus Road Riverside Footpath

Typology: Civic Space

Regional - Score of 2 if present

- ☒ Site of Importance for Nature Conservation (SINC)
- ☐ MOL
- ☐ Green Chain
- ☐ Regionally Important Geological and Geomorphological Site

Local - Score of 1 if present

- ☐ Conservation Area
- ☐ Local Nature Reserve
- ☒ Riverside Walk
- ☒ Community Open Space
- ☐ Area of Special Character
- ☐ Historic Landscape

Section A - Baseline Assessment - Community Involvement

- ☐ Is there a 'Friends of' group for this site? (+1)

Name of group:

- ☐ Is there a programme of activities / events that take place at the site? (+1)

If so, score the quality of the events programme (0-5):

0

Section A - Baseline Assessment - Management

- ☐ Is there a full-time staff presence on site? (+1)
- ☐ Has the site achieved a Green Flag award? (+1)
- ☐ Has the site achieved a Green Pennant award? (+1)
- ☐ Has the site achieved a Green Heritage award? (+1)

Site ID: 249 Site Name: Venus Road Riverside Footpath

Typology: Civic Space

Section B - Field Assessment

Quality Score - 45

Value Score - 28



A: Welcoming place

1. Welcoming:
2. Good and safe access:
3. Signage:
4. Equal access for all:
5. Site access:

B: Healthy, safe and secure

6. Safe equipment and facilities:
7. Personal security in open space:
8. Dog fouling:
9. Appropriate provision of facilities:
10. Quality of facilities:

C: Clean and well maintained

11. Litter and waste management:
12. Grounds maintenance and horticulture:
13. Building and infrastructure maintenance:

D: Sustainability

14. Environmental sustainability:
15. Waste minimisation:
16. Arboriculture and woodland management:

E: Conservation and heritage

17. Conservation of natural features, wild fauna and flora:
18. Conservation of landscape features:
19. Conservation of buildings and structures:
20. Structural townscape role:

F: Community involvement

21. Community involvement in management and development:
22. Appropriate provision for community:

G: Marketing

23. Marketing and promotion:
24. Provision of appropriate information:
25. Provision of appropriate educational / information:

H: Comments

Provided lifebelt is missing.

Site ID: 249 Site Name: Venus Road Riverside Footpath

Typology: Civic Space

Section C - Play Provision

Quality Score - 0

Value Score - 0

1. If a play area is within site, please note type (if known):

2. Is there play equipment on site? ☐

If so;

3. How many separate items of equipment?

+1 Per item

4. Which age groups are catered for? (+1 each)

☐ A. Under 5 years

☐ B. 5 to 11 years

☐ C. Over 11 years

5. Which play activities are provided for? (+1 each)

☐ A. Balancing

☐ E. Social Play

☐ I. Viewing

☐ B. Rocking

☐ F. Swinging

☐ J. Counting

☐ C. Climbing / Agility

☐ G. Rotating

☐ K. Touching

☐ D. Sliding

☐ H. Jumping

6. Is there impact absorbant surfacing around the equipment?

☐ +1

7. Is the play area fenced off from the rest of the open space?

☐ +1

If so;

8. Are there benches within the enclosure?

☐ +1

9. Are there litter bins within the enclosure?

☐ +1

10. Are gates outward opening?

☐ +1

11. Are gates self closing?

☐ +1

12. Is there a play area notice at the entrance stating dog free, children only and emergency contacts?

☐ +1

13. Is there space within the enclosure, separate from the equipped area, for informal play/ general?

☐ +1

14. Overall condition of play equipment (Score 1-3)

15. Is there other provision for play on site? ☐

16. If so, what? (Note condition for each feature, score 1-5)

A. MUGA

B. Interactive water play feature

C. Rebound wall

D. Skateboarding ramps

E. Youth shelter

F. Other

G. Overall condition of other play provision

17. Tick if scope for enhancement? ☐

Site ID: 249 Site Name: Venus Road Riverside Footpath

Typology: Civic Space

Section D - Active Recreation / Sport Provision

Quality Score - 11

Value Score - 7

☐ Is this part of the site accessible?

Note the number and condition score for each type of facility present on the site (score 1 - 3)

	No.	Score	Details (e.g. pitch surface)
1. Athletics track	<input type="text"/>	<input type="text"/>	<input type="text"/>
2. Football pitch (full size)	<input type="text"/>	<input type="text"/>	<input type="text"/>
3. Football pitch (junior)	<input type="text"/>	<input type="text"/>	<input type="text"/>
4. Rugby pitch	<input type="text"/>	<input type="text"/>	<input type="text"/>
5. Cricket pitch	<input type="text"/>	<input type="text"/>	<input type="text"/>
6. Outdoor bowls	<input type="text"/>	<input type="text"/>	<input type="text"/>
7. Other pitch	<input type="text"/>	<input type="text"/>	<input type="text"/>
8. Golf	<input type="text"/>	<input type="text"/>	<input type="text"/>
9. Other facilities	<input type="text"/>	<input type="text"/>	<input type="text"/>

☐ Tick if scope for enhancement

Evidence of informal recreational use

10. What evidence of informal recreation was apparent at the time of the audit?

- | | | |
|--|---|--|
| <input checked="" type="checkbox"/> a. Walking / dog walking | <input checked="" type="checkbox"/> d. Sitting / relaxing | <input type="checkbox"/> g. Skateboarding |
| <input type="checkbox"/> b. Children's play | <input type="checkbox"/> e. Desire lines | <input checked="" type="checkbox"/> h. Cycling |
| <input type="checkbox"/> c. Teenagers 'hanging out' | <input type="checkbox"/> f. Horse riding | |

i. Other:

j: Overall provision for informal recreation (score 1-3):

☒ Tick if scope for enhancement

Basic amenities / site furniture provision

	Score (1-3)		Score (1-3)
<input type="checkbox"/> 27. Operational toilets	<input type="text"/>	<input type="checkbox"/> 35. Dog bins	<input type="text"/>
<input type="checkbox"/> 28. Disabled toilets	<input type="text"/>	<input checked="" type="checkbox"/> 36. Seating	<input type="text" value="2"/>
<input type="checkbox"/> 29. Staff office	<input type="text"/>	<input type="checkbox"/> 37. Nature trail	<input type="text"/>
<input type="checkbox"/> 30. Onsite car parking	<input type="text"/>	<input type="checkbox"/> 38. Trim trail	<input type="text"/>
<input type="checkbox"/> 31. Offsite car parking	<input type="text"/>	<input type="checkbox"/> 39. Drinking water fountain	<input type="text"/>
<input type="checkbox"/> 32. Cafe	<input type="text"/>	<input checked="" type="checkbox"/> 40. Lifebelts	<input type="text" value="1"/>
<input type="checkbox"/> 33. Community centre	<input type="text"/>	<input type="checkbox"/> 41. Public telephone	<input type="text"/>
<input checked="" type="checkbox"/> 34. Litter bins	<input type="text" value="2"/>	<input checked="" type="checkbox"/> 42. Cycle parking	<input type="text" value="2"/>

43. Other basic amenities:

☒ Tick if scope for enhancement

Section E - Multi-Functionality

Functions	Existing	Potential
1. Water attenuation	<input type="checkbox"/>	<input checked="" type="checkbox"/>
2. Reduce air pollution	<input checked="" type="checkbox"/>	<input checked="" type="checkbox"/>
3. Reduce noise pollution	<input type="checkbox"/>	<input type="checkbox"/>
4. Biodiversity/wildlife enhancement	<input type="checkbox"/>	<input checked="" type="checkbox"/>
5. Cultural heritage	<input checked="" type="checkbox"/>	<input checked="" type="checkbox"/>
6. Visual enhancement	<input checked="" type="checkbox"/>	<input checked="" type="checkbox"/>
7. Space for people/informal recreation	<input checked="" type="checkbox"/>	<input checked="" type="checkbox"/>
8. Play	<input type="checkbox"/>	<input type="checkbox"/>
9. Food growing	<input type="checkbox"/>	<input type="checkbox"/>
10. Separation function	<input type="checkbox"/>	<input type="checkbox"/>
Recommended for SINC designation <input type="checkbox"/> +2		

Comments

MOL coincident with the open space

Site ID: 250 Site Name: Vicarage Avenue

Typology: Amenity greenspace

Section A - Survey Information

Overall Quality Score - 56

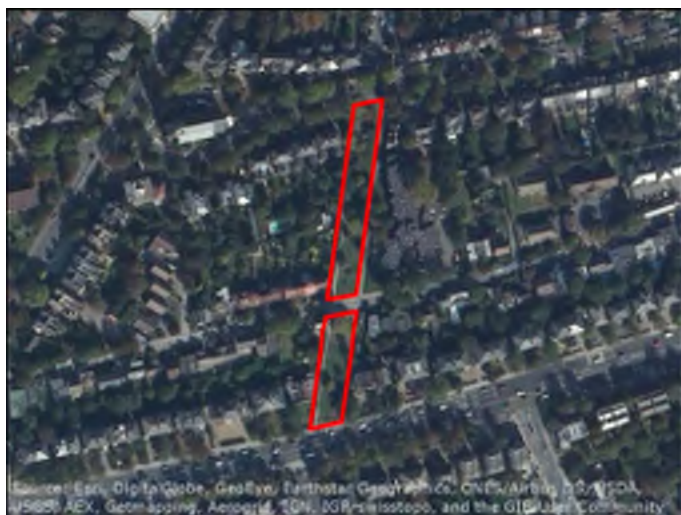
Overall Value Score - 31

Date of audit: 14/04/2016

Time spent surveying: 15 mins

Surveyor: MG

Survey site access: Whole site



Questions that contribute to the Quality score are in green

Questions that contribute to the Value score are in Yellow

Section A - Site Information

Quality Score - 0

Value Score - 2

Site ID: 250

Typology: Amenity greenspace

Site name: Vicarage Avenue

Area (Ha): 0.32

Easting: 540385

Northing: 177050

Baseline Assessment - Planning Designations

National (Statutory) - Score of 3 if present

- ☐ Listed building
- ☐ Scheduled Monument
- ☐ Site of Special Scientific Interest (SSSI)
- ☐ National Nature Reserve (NNR)
- ☐ Green Belt
- ☐ AONB
- ☐ SPA

- ☐ SAC
- ☐ Ramsar
- ☐ World Heritage Site (and buffer)

National (Non-statutory) - Score of 3 if present

- ☐ EH Register of Historic Parks and Gardens
- ☐ Sustrans Cycle Routes
- ☐ Within a Flood Risk Zone

Site ID: 250 Site Name: Vicarage Avenue

Typology: Amenity greenspace

Regional - Score of 2 if present

- ☐ Site of Importance for Nature Conservation (SINC)
- ☐ MOL
- ☐ Green Chain
- ☐ Regionally Important Geological and Geomorphological Site

Local - Score of 1 if present

- ☒ Conservation Area
- ☐ Local Nature Reserve
- ☐ Riverside Walk
- ☐ Community Open Space
- ☒ Area of Special Character
- ☐ Historic Landscape

Section A - Baseline Assessment - Community Involvement

- ☐ Is there a 'Friends of' group for this site? (+1)

Name of group:

- ☐ Is there a programme of activities / events that take place at the site? (+1)

If so, score the quality of the events programme (0-5):

0

Section A - Baseline Assessment - Management

- ☐ Is there a full-time staff presence on site? (+1)
- ☐ Has the site achieved a Green Flag award? (+1)
- ☐ Has the site achieved a Green Pennant award? (+1)
- ☐ Has the site achieved a Green Heritage award? (+1)

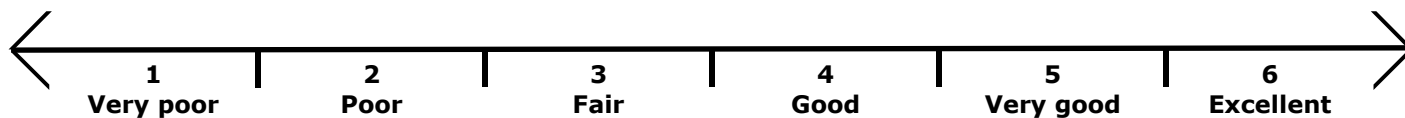
Site ID: 250 Site Name: Vicarage Avenue

Typology: Amenity greenspace

Section B - Field Assessment

Quality Score - 49

Value Score - 24



A: Welcoming place

1. Welcoming:
2. Good and safe access:
3. Signage:
4. Equal access for all:
5. Site access:

B: Healthy, safe and secure

6. Safe equipment and facilities:
7. Personal security in open space:
8. Dog fouling:
9. Appropriate provision of facilities:
10. Quality of facilities:

C: Clean and well maintained

11. Litter and waste management:
12. Grounds maintenance and horticulture:
13. Building and infrastructure maintenance:

D: Sustainability

14. Environmental sustainability:
15. Waste minimisation:
16. Arboriculture and woodland management:

E: Conservation and heritage

17. Conservation of natural features, wild fauna and flora:
18. Conservation of landscape features:
19. Conservation of buildings and structures:
20. Structural townscape role:

F: Community involvement

21. Community involvement in management and development:
22. Appropriate provision for community:

G: Marketing

23. Marketing and promotion:
24. Provision of appropriate information:
25. Provision of appropriate educational / information:

H: Comments

Site ID: 250 Site Name: Vicarage Avenue

Typology: Amenity greenspace

Section C - Play Provision

Quality Score - 0

Value Score - 0

1. If a play area is within site, please note type (if known):

2. Is there play equipment on site? ☐

If so;

3. How many separate items of equipment?

+1 Per item

4. Which age groups are catered for? (+1 each)

☐ A. Under 5 years

☐ B. 5 to 11 years

☐ C. Over 11 years

5. Which play activities are provided for? (+1 each)

☐ A. Balancing

☐ E. Social Play

☐ I. Viewing

☐ B. Rocking

☐ F. Swinging

☐ J. Counting

☐ C. Climbing / Agility

☐ G. Rotating

☐ K. Touching

☐ D. Sliding

☐ H. Jumping

6. Is there impact absorbant surfacing around the equipment?

☐ +1

7. Is the play area fenced off from the rest of the open space?

☐ +1

If so;

8. Are there benches within the enclosure?

☐ +1

9. Are there litter bins within the enclosure?

☐ +1

10. Are gates outward opening?

☐ +1

11. Are gates self closing?

☐ +1

12. Is there a play area notice at the entrance stating dog free, children only and emergency contacts?

☐ +1

13. Is there space within the enclosure, separate from the equipped area, for informal play/ general?

☐ +1

14. Overall condition of play equipment (Score 1-3)

15. Is there other provision for play on site? ☐

16. If so, what? (Note condition for each feature, score 1-5)

A. MUGA

B. Interactive water play feature

C. Rebound wall

D. Skateboarding ramps

E. Youth shelter

F. Other

G. Overall condition of other play provision

17. Tick if scope for enhancement? ☐

Site ID: 250 Site Name: Vicarage Avenue

Typology: Amenity greenspace

Section D - Active Recreation / Sport Provision

Quality Score - 7

Value Score - 5

☐ Is this part of the site accessible?

Note the number and condition score for each type of facility present on the site (score 1 - 3)

	No.	Score	Details (e.g. pitch surface)
1. Athletics track	<input type="text"/>	<input type="text"/>	<input type="text"/>
2. Football pitch (full size)	<input type="text"/>	<input type="text"/>	<input type="text"/>
3. Football pitch (junior)	<input type="text"/>	<input type="text"/>	<input type="text"/>
4. Rugby pitch	<input type="text"/>	<input type="text"/>	<input type="text"/>
5. Cricket pitch	<input type="text"/>	<input type="text"/>	<input type="text"/>
6. Outdoor bowls	<input type="text"/>	<input type="text"/>	<input type="text"/>
7. Other pitch	<input type="text"/>	<input type="text"/>	<input type="text"/>
8. Golf	<input type="text"/>	<input type="text"/>	<input type="text"/>
9. Other facilities	<input type="text"/>	<input type="text"/>	<input type="text"/>

☐ Tick if scope for enhancement

Evidence of informal recreational use

10. What evidence of informal recreation was apparent at the time of the audit?

- | | | |
|--|---|---|
| <input checked="" type="checkbox"/> a. Walking / dog walking | <input checked="" type="checkbox"/> d. Sitting / relaxing | <input type="checkbox"/> g. Skateboarding |
| <input type="checkbox"/> b. Children's play | <input type="checkbox"/> e. Desire lines | <input type="checkbox"/> h. Cycling |
| <input type="checkbox"/> c. Teenagers 'hanging out' | <input type="checkbox"/> f. Horse riding | |

i. Other:

j. Overall provision for informal recreation (score 1-3):

☒ Tick if scope for enhancement

Basic amenities / site furniture provision

	Score (1-3)		Score (1-3)
<input type="checkbox"/> 27. Operational toilets	<input type="text"/>	<input checked="" type="checkbox"/> 35. Dog bins	<input type="text" value="2"/>
<input type="checkbox"/> 28. Disabled toilets	<input type="text"/>	<input checked="" type="checkbox"/> 36. Seating	<input type="text" value="2"/>
<input type="checkbox"/> 29. Staff office	<input type="text"/>	<input type="checkbox"/> 37. Nature trail	<input type="text"/>
<input type="checkbox"/> 30. Onsite car parking	<input type="text"/>	<input type="checkbox"/> 38. Trim trail	<input type="text"/>
<input type="checkbox"/> 31. Offsite car parking	<input type="text"/>	<input type="checkbox"/> 39. Drinking water fountain	<input type="text"/>
<input type="checkbox"/> 32. Cafe	<input type="text"/>	<input type="checkbox"/> 40. Lifebelts	<input type="text"/>
<input type="checkbox"/> 33. Community centre	<input type="text"/>	<input type="checkbox"/> 41. Public telephone	<input type="text"/>
<input checked="" type="checkbox"/> 34. Litter bins	<input type="text" value="2"/>	<input type="checkbox"/> 42. Cycle parking	<input type="text"/>

43. Other basic amenities:

☒ Tick if scope for enhancement

Section E - Multi-Functionality

Functions	Existing	Potential
1. Water attenuation	<input checked="" type="checkbox"/>	<input checked="" type="checkbox"/>
2. Reduce air pollution	<input checked="" type="checkbox"/>	<input checked="" type="checkbox"/>
3. Reduce noise pollution	<input type="checkbox"/>	<input type="checkbox"/>
4. Biodiversity/wildlife enhancement	<input type="checkbox"/>	<input checked="" type="checkbox"/>
5. Cultural heritage	<input type="checkbox"/>	<input type="checkbox"/>
6. Visual enhancement	<input type="checkbox"/>	<input checked="" type="checkbox"/>
7. Space for people/informal recreation	<input checked="" type="checkbox"/>	<input checked="" type="checkbox"/>
8. Play	<input type="checkbox"/>	<input checked="" type="checkbox"/>
9. Food growing	<input type="checkbox"/>	<input type="checkbox"/>
10. Separation function	<input type="checkbox"/>	<input type="checkbox"/>

Recommended for SINC designation ☐ +2

Comments

MOL coincident with the open space

Site ID: 251 Site Name: Villacourt Rovers SG

Typology: Natural and semi-natural greenspace

Section A - Survey Information

Overall Quality Score - 25

Overall Value Score - 21

Date of audit: 14/04/2016

Time spent surveying: 20 mins

Surveyor: MG

Survey site access: No access



Questions that contribute to the Quality score are in green

Questions that contribute to the Value score are in Yellow

Section A - Site Information

Quality Score - 0

Value Score - 10

Site ID: 251

Typology: Natural and semi-natural greenspace

Site name: Villacourt Rovers SG

Area (Ha): 3.32

Easting: 540195

Northing: 175200

Baseline Assessment - Planning Designations

National (Statutory) - Score of 3 if present

- ☐ Listed building
- ☐ Scheduled Monument
- ☐ Site of Special Scientific Interest (SSSI)
- ☐ National Nature Reserve (NNR)
- ☐ Green Belt
- ☐ AONB
- ☐ SPA

- ☐ SAC
- ☐ Ramsar
- ☐ World Heritage Site (and buffer)

National (Non-statutory) - Score of 3 if present

- ☐ EH Register of Historic Parks and Gardens
- ☐ Sustrans Cycle Routes
- ☒ Within a Flood Risk Zone

Site ID: 251 Site Name: Villacourt Rovers SG

Typology: Natural and semi-natural greenspace

Regional - Score of 2 if present

- ☒ Site of Importance for Nature Conservation (SINC)
- ☒ MOL
- ☒ Green Chain
- ☐ Regionally Important Geological and Geomorphological Site

Local - Score of 1 if present

- ☒ Conservation Area
- ☐ Local Nature Reserve
- ☐ Riverside Walk
- ☐ Community Open Space
- ☐ Area of Special Character
- ☐ Historic Landscape

Section A - Baseline Assessment - Community Involvement

☐ Is there a 'Friends of' group for this site? (+1)

Name of group:

☐ Is there a programme of activities / events that take place at the site? (+1)

If so, score the quality of the events programme (0-5):

0

Section A - Baseline Assessment - Management

- ☐ Is there a full-time staff presence on site? (+1)
- ☐ Has the site achieved a Green Flag award? (+1)
- ☐ Has the site achieved a Green Pennant award? (+1)
- ☐ Has the site achieved a Green Heritage award? (+1)

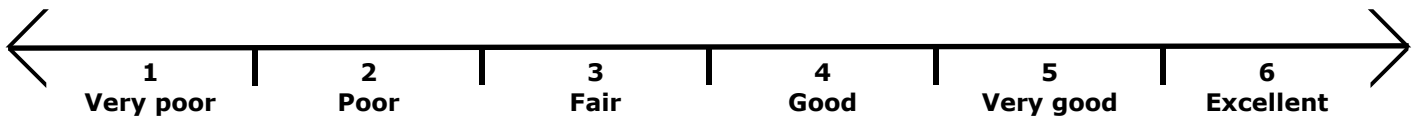
Site ID: 251 Site Name: Villacourt Rovers SG

Typology: Natural and semi-natural greenspace

Section B - Field Assessment

Quality Score - 24

Value Score - 10



A: Welcoming place

1. Welcoming:
2. Good and safe access:
3. Signage:
4. Equal access for all:
5. Site access:

B: Healthy, safe and secure

6. Safe equipment and facilities:
7. Personal security in open space:
8. Dog fouling:
9. Appropriate provision of facilities:
10. Quality of facilities:

C: Clean and well maintained

11. Litter and waste management:
12. Grounds maintenance and horticulture:
13. Building and infrastructure maintenance:

D: Sustainability

14. Environmental sustainability:
15. Waste minimisation:
16. Arboriculture and woodland management:

E: Conservation and heritage

17. Conservation of natural features, wild fauna and flora:
18. Conservation of landscape features:
19. Conservation of buildings and structures:
20. Structural townscape role:

F: Community involvement

21. Community involvement in management and development:
22. Appropriate provision for community:

G: Marketing

23. Marketing and promotion:
24. Provision of appropriate information:
25. Provision of appropriate educational / information:

H: Comments

De facto access into site which appears to be fenced off with numerous danger signs at entrances. Numerous entry points through holes in fences.

Site ID: 251 Site Name: Villacourt Rovers SG

Typology: Natural and semi-natural greenspace

Section C - Play Provision

Quality Score - 0

Value Score - 0

1. If a play area is within site, please note type (if known):

2. Is there play equipment on site? ☐

If so;

3. How many separate items of equipment?

+1 Per item

4. Which age groups are catered for? (+1 each)

☐ A. Under 5 years

☐ B. 5 to 11 years

☐ C. Over 11 years

5. Which play activities are provided for? (+1 each)

☐ A. Balancing

☐ E. Social Play

☐ I. Viewing

☐ B. Rocking

☐ F. Swinging

☐ J. Counting

☐ C. Climbing / Agility

☐ G. Rotating

☐ K. Touching

☐ D. Sliding

☐ H. Jumping

6. Is there impact absorbant surfacing around the equipment?

☐ +1

7. Is the play area fenced off from the rest of the open space?

☐ +1

If so;

8. Are there benches within the enclosure?

☐ +1

9. Are there litter bins within the enclosure?

☐ +1

10. Are gates outward opening?

☐ +1

11. Are gates self closing?

☐ +1

12. Is there a play area notice at the entrance stating dog free, children only and emergency contacts?

☐ +1

13. Is there space within the enclosure, separate from the equipped area, for informal play/ general?

☐ +1

14. Overall condition of play equipment (Score 1-3)

15. Is there other provision for play on site? ☐

16. If so, what? (Note condition for each feature, score 1-5)

A. MUGA

B. Interactive water play feature

C. Rebound wall

D. Skateboarding ramps

E. Youth shelter

F. Other

G. Overall condition of other play provision

17. Tick if scope for enhancement? ☐

Site ID: 251 Site Name: Villacourt Rovers SG

Typology: Natural and semi-natural greenspace

Section D - Active Recreation / Sport Provision

Quality Score - 1

Value Score - 1

☐ Is this part of the site accessible?

Note the number and condition score for each type of facility present on the site (score 1 - 3)

	No.	Score	Details (e.g. pitch surface)
1. Athletics track	<input type="text"/>	<input type="text"/>	<input type="text"/>
2. Football pitch (full size)	<input type="text"/>	<input type="text"/>	<input type="text"/>
3. Football pitch (junior)	<input type="text"/>	<input type="text"/>	<input type="text"/>
4. Rugby pitch	<input type="text"/>	<input type="text"/>	<input type="text"/>
5. Cricket pitch	<input type="text"/>	<input type="text"/>	<input type="text"/>
6. Outdoor bowls	<input type="text"/>	<input type="text"/>	<input type="text"/>
7. Other pitch	<input type="text"/>	<input type="text"/>	<input type="text"/>
8. Golf	<input type="text"/>	<input type="text"/>	<input type="text"/>
9. Other facilities	<input type="text"/>	<input type="text"/>	<input type="text"/>

☐ Tick if scope for enhancement

Evidence of informal recreational use

10. What evidence of informal recreation was apparent at the time of the audit?

- | | | |
|--|--|---|
| <input checked="" type="checkbox"/> a. Walking / dog walking | <input type="checkbox"/> d. Sitting / relaxing | <input type="checkbox"/> g. Skateboarding |
| <input type="checkbox"/> b. Children's play | <input type="checkbox"/> e. Desire lines | <input type="checkbox"/> h. Cycling |
| <input type="checkbox"/> c. Teenagers 'hanging out' | <input type="checkbox"/> f. Horse riding | |

i. Other:

j: Overall provision for informal recreation (score 1-3):

☐ Tick if scope for enhancement

Basic amenities / site furniture provision

	Score (1-3)		Score (1-3)
<input type="checkbox"/> 27. Operational toilets	<input type="text"/>	<input type="checkbox"/> 35. Dog bins	<input type="text"/>
<input type="checkbox"/> 28. Disabled toilets	<input type="text"/>	<input type="checkbox"/> 36. Seating	<input type="text"/>
<input type="checkbox"/> 29. Staff office	<input type="text"/>	<input type="checkbox"/> 37. Nature trail	<input type="text"/>
<input type="checkbox"/> 30. Onsite car parking	<input type="text"/>	<input type="checkbox"/> 38. Trim trail	<input type="text"/>
<input type="checkbox"/> 31. Offsite car parking	<input type="text"/>	<input type="checkbox"/> 39. Drinking water fountain	<input type="text"/>
<input type="checkbox"/> 32. Cafe	<input type="text"/>	<input type="checkbox"/> 40. Lifebelts	<input type="text"/>
<input type="checkbox"/> 33. Community centre	<input type="text"/>	<input type="checkbox"/> 41. Public telephone	<input type="text"/>
<input type="checkbox"/> 34. Litter bins	<input type="text"/>	<input type="checkbox"/> 42. Cycle parking	<input type="text"/>

43. Other basic amenities:

☐ Tick if scope for enhancement

Site ID:

251

Site Name:

Villacourt Rovers SG

Typology:

Natural and semi-natural greenspace

Section E - Multi-Functionality

Functions	Existing	Potential
1. Water attenuation	<input checked="" type="checkbox"/>	<input checked="" type="checkbox"/>
2. Reduce air pollution	<input checked="" type="checkbox"/>	<input checked="" type="checkbox"/>
3. Reduce noise pollution	<input type="checkbox"/>	<input type="checkbox"/>
4. Biodiversity/wildlife enhancement	<input type="checkbox"/>	<input checked="" type="checkbox"/>
5. Cultural heritage	<input type="checkbox"/>	<input type="checkbox"/>
6. Visual enhancement	<input type="checkbox"/>	<input checked="" type="checkbox"/>
7. Space for people/informal recreation	<input type="checkbox"/>	<input checked="" type="checkbox"/>
8. Play	<input type="checkbox"/>	<input checked="" type="checkbox"/>
9. Food growing	<input type="checkbox"/>	<input checked="" type="checkbox"/>
10. Separation function	<input type="checkbox"/>	<input type="checkbox"/>
Recommended for SINC designation		<input type="checkbox"/> +2

Comments

SINCs coincident with the open space

Site Number:

GrBII12

Subsection:

AC17

Name:

River Quaggy at Blackheath Park

MOL coincident with the open space

MOL ID:

MOL92

MOL ID:

MOL92

MOL ID:

MOL92

Site ID: 253 Site Name: Vincent Road

Typology: Amenity greenspace

Section A - Survey Information

Overall Quality Score - 49

Overall Value Score - 32

Date of audit: 13/04/2016

Time spent surveying: 20

Surveyor: AG

Survey site access: Whole site



Questions that contribute to the Quality score are in green

Questions that contribute to the Value score are in Yellow

Section A - Site Information

Quality Score - 0

Value Score - 3

Site ID: 253

Typology: Amenity greenspace

Site name: Vincent Road

Area (Ha): 1.16

Easting: 543886

Northing: 178634

Baseline Assessment - Planning Designations

National (Statutory) - Score of 3 if present

- ☐ Listed building
- ☐ Scheduled Monument
- ☐ Site of Special Scientific Interest (SSSI)
- ☐ National Nature Reserve (NNR)
- ☐ Green Belt
- ☐ AONB
- ☐ SPA

- ☐ SAC
- ☐ Ramsar
- ☐ World Heritage Site (and buffer)

National (Non-statutory) - Score of 3 if present

- ☐ EH Register of Historic Parks and Gardens
- ☐ Sustrans Cycle Routes
- ☒ Within a Flood Risk Zone

Site ID:	253	Site Name:	Vincent Road
Typology:	Amenity greenspace		

Regional - Score of 2 if present

- ☐ Site of Importance for Nature Conservation (SINC)
- ☐ MOL
- ☐ Green Chain
- ☐ Regionally Important Geological and Geomorphological Site

Local - Score of 1 if present

- ☐ Conservation Area
- ☐ Local Nature Reserve
- ☐ Riverside Walk
- ☐ Community Open Space
- ☐ Area of Special Character
- ☐ Historic Landscape

Section A - Baseline Assessment - Community Involvement

- ☐
- Is there a 'Friends of' group for this site? (+1)

Name of group:

- ☐
- Is there a programme of activities / events that take place at the site? (+1)

If so, score the quality of the events programme (0-5):

0

Section A - Baseline Assessment - Management

- ☐ Is there a full-time staff presence on site? (+1)
- ☐ Has the site achieved a Green Flag award? (+1)
- ☐ Has the site achieved a Green Pennant award? (+1)
- ☐ Has the site achieved a Green Heritage award? (+1)

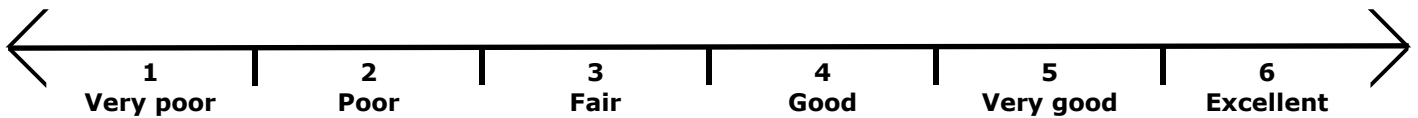
Site ID: 253 Site Name: Vincent Road

Typology: Amenity greenspace

Section B - Field Assessment

Quality Score - 42

Value Score - 24



A: Welcoming place

1. Welcoming:
2. Good and safe access:
3. Signage:
4. Equal access for all:
5. Site access:

B: Healthy, safe and secure

6. Safe equipment and facilities:
7. Personal security in open space:
8. Dog fouling:
9. Appropriate provision of facilities:
10. Quality of facilities:

C: Clean and well maintained

11. Litter and waste management:
12. Grounds maintenance and horticulture:
13. Building and infrastructure maintenance:

D: Sustainability

14. Environmental sustainability:
15. Waste minimisation:
16. Arboriculture and woodland management:

E: Conservation and heritage

17. Conservation of natural features, wild fauna and flora:
18. Conservation of landscape features:
19. Conservation of buildings and structures:
20. Structural townscape role:

F: Community involvement

21. Community involvement in management and development:
22. Appropriate provision for community:

G: Marketing

23. Marketing and promotion:
24. Provision of appropriate information:
25. Provision of appropriate educational / information:

H: Comments

Site ID: 253

Site Name: Vincent Road

Typology: Amenity greenspace

Section C - Play Provision**Quality Score - 3****Value Score - 1**

1. If a play area is within site, please note type (if known): Youth space

2. Is there play equipment on site? ☐

If so;

3. How many separate items of equipment? +1 Per item

4. Which age groups are catered for? (+1 each)

☐ A. Under 5 years☐ B. 5 to 11 years☐ C. Over 11 years

5. Which play activities are provided for? (+1 each)

☐ A. Balancing☐ E. Social Play☐ I. Viewing☐ B. Rocking☐ F. Swinging☐ J. Counting☐ C. Climbing / Agility☐ G. Rotating☐ K. Touching☐ D. Sliding☐ H. Jumping6. Is there impact absorbant surfacing around the equipment? ☐ +17. Is the play area fenced off from the rest of the open space? ☐ +1

If so;

8. Are there benches within the enclosure? ☐ +19. Are there litter bins within the enclosure? ☐ +110. Are gates outward opening? ☐ +111. Are gates self closing? ☐ +112. Is there a play area notice at the entrance stating dog free, children only and emergency contacts? ☐ +113. Is there space within the enclosure, separate from the equipped area, for informal play/ general? ☐ +114. Overall condition of play equipment (Score 1-3) 15. Is there other provision for play on site? ☒

16. If so, what? (Note condition for each feature, score 1-5)

A. MUGA B. Interactive water play feature C. Rebound wall D. Skateboarding ramps E. Youth shelter F. Other 3G. Overall condition of other play provision 17. Tick if scope for enhancement? ☒

Site ID: 253 Site Name: Vincent Road

Typology: Amenity greenspace

Section D - Active Recreation / Sport Provision

Quality Score - 4

Value Score - 4

☐ Is this part of the site accessible?

Note the number and condition score for each type of facility present on the site (score 1 - 3)

	No.	Score	Details (e.g. pitch surface)
1. Athletics track	<input type="text"/>	<input type="text"/>	<input type="text"/>
2. Football pitch (full size)	<input type="text"/>	<input type="text"/>	<input type="text"/>
3. Football pitch (junior)	<input type="text"/>	<input type="text"/>	<input type="text"/>
4. Rugby pitch	<input type="text"/>	<input type="text"/>	<input type="text"/>
5. Cricket pitch	<input type="text"/>	<input type="text"/>	<input type="text"/>
6. Outdoor bowls	<input type="text"/>	<input type="text"/>	<input type="text"/>
7. Other pitch	<input type="text"/>	<input type="text"/>	<input type="text"/>
8. Golf	<input type="text"/>	<input type="text"/>	<input type="text"/>
9. Other facilities	<input type="text"/>	<input type="text"/>	<input type="text"/>

☐ Tick if scope for enhancement

Evidence of informal recreational use

10. What evidence of informal recreation was apparent at the time of the audit?

- | | | |
|--|---|---|
| <input checked="" type="checkbox"/> a. Walking / dog walking | <input type="checkbox"/> d. Sitting / relaxing | <input type="checkbox"/> g. Skateboarding |
| <input checked="" type="checkbox"/> b. Children's play | <input checked="" type="checkbox"/> e. Desire lines | <input type="checkbox"/> h. Cycling |
| <input type="checkbox"/> c. Teenagers 'hanging out' | <input type="checkbox"/> f. Horse riding | |

i. Other:

j: Overall provision for informal recreation (score 1-3):

☒ Tick if scope for enhancement

Basic amenities / site furniture provision

	Score (1-3)		Score (1-3)
<input type="checkbox"/> 27. Operational toilets	<input type="text"/>	<input type="checkbox"/> 35. Dog bins	<input type="text"/>
<input type="checkbox"/> 28. Disabled toilets	<input type="text"/>	<input type="checkbox"/> 36. Seating	<input type="text"/>
<input type="checkbox"/> 29. Staff office	<input type="text"/>	<input type="checkbox"/> 37. Nature trail	<input type="text"/>
<input type="checkbox"/> 30. Onsite car parking	<input type="text"/>	<input type="checkbox"/> 38. Trim trail	<input type="text"/>
<input type="checkbox"/> 31. Offsite car parking	<input type="text"/>	<input type="checkbox"/> 39. Drinking water fountain	<input type="text"/>
<input type="checkbox"/> 32. Cafe	<input type="text"/>	<input type="checkbox"/> 40. Lifebelts	<input type="text"/>
<input type="checkbox"/> 33. Community centre	<input type="text"/>	<input type="checkbox"/> 41. Public telephone	<input type="text"/>
<input checked="" type="checkbox"/> 34. Litter bins	<input type="text" value="2"/>	<input type="checkbox"/> 42. Cycle parking	<input type="text"/>

43. Other basic amenities:

☒ Tick if scope for enhancement

Section E - Multi-Functionality

Functions	Existing	Potential
1. Water attenuation	<input checked="" type="checkbox"/>	<input checked="" type="checkbox"/>
2. Reduce air pollution	<input checked="" type="checkbox"/>	<input checked="" type="checkbox"/>
3. Reduce noise pollution	<input type="checkbox"/>	<input type="checkbox"/>
4. Biodiversity/wildlife enhancement	<input checked="" type="checkbox"/>	<input checked="" type="checkbox"/>
5. Cultural heritage	<input type="checkbox"/>	<input type="checkbox"/>
6. Visual enhancement	<input type="checkbox"/>	<input type="checkbox"/>
7. Space for people/informal recreation	<input checked="" type="checkbox"/>	<input checked="" type="checkbox"/>
8. Play	<input type="checkbox"/>	<input checked="" type="checkbox"/>
9. Food growing	<input type="checkbox"/>	<input checked="" type="checkbox"/>
10. Separation function	<input type="checkbox"/>	<input type="checkbox"/>
Recommended for SINC designation <input type="checkbox"/> +2		

Comments

MOL coincident with the open space

Site ID: 254 Site Name: Well Hall Pleasaunce

Typology: Parks and gardens

Section A - Survey Information

Overall Quality Score - 112

Overall Value Score - 77

Date of audit: 22/04/2016

Time spent surveying: 25 mins

Surveyor: AC

Survey site access: Whole site



Questions that contribute to the Quality score are in green

Questions that contribute to the Value score are in Yellow

Section A - Site Information

Quality Score - 9

Value Score - 19

Site ID: 254

Typology: Parks and gardens

Site name: Well Hall Pleasaunce

Area (Ha): 4.50

Easting: 542449

Northing: 175026

Baseline Assessment - Planning Designations

National (Statutory) - Score of 3 if present

- ☒ Listed building
- ☐ Scheduled Monument
- ☐ Site of Special Scientific Interest (SSSI)
- ☐ National Nature Reserve (NNR)
- ☐ Green Belt
- ☐ AONB
- ☐ SPA

- ☐ SAC
- ☐ Ramsar
- ☐ World Heritage Site (and buffer)

National (Non-statutory) - Score of 3 if present

- ☒ EH Register of Historic Parks and Gardens
- ☒ Sustrans Cycle Routes
- ☒ Within a Flood Risk Zone

Site ID: 254 Site Name: Well Hall Pleasaunce

Typology: Parks and gardens

Regional - Score of 2 if present

- ☒ Site of Importance for Nature Conservation (SINC)
- ☐ MOL
- ☐ Green Chain
- ☐ Regionally Important Geological and Geomorphological Site

Local - Score of 1 if present

- ☒ Conservation Area
- ☐ Local Nature Reserve
- ☐ Riverside Walk
- ☒ Community Open Space
- ☐ Area of Special Character
- ☒ Historic Landscape

Section A - Baseline Assessment - Community Involvement

- ☒ Is there a 'Friends of' group for this site? (+1)

Name of group: Friends of Well Hall Pleasance

- ☒ Is there a programme of activities / events that take place at the site? (+1)

If so, score the quality of the events programme (0-5):

5

Section A - Baseline Assessment - Management

- ☒ Is there a full-time staff presence on site? (+1)
- ☒ Has the site achieved a Green Flag award? (+1)
- ☐ Has the site achieved a Green Pennant award? (+1)
- ☐ Has the site achieved a Green Heritage award? (+1)

Site ID: 254 Site Name: Well Hall Pleasaunce

Typology: Parks and gardens

Section B - Field Assessment

Quality Score - 78

Value Score - 36



A: Welcoming place

1. Welcoming:
2. Good and safe access:
3. Signage:
4. Equal access for all:
5. Site access:

B: Healthy, safe and secure

6. Safe equipment and facilities:
7. Personal security in open space:
8. Dog fouling:
9. Appropriate provision of facilities:
10. Quality of facilities:

C: Clean and well maintained

11. Litter and waste management:
12. Grounds maintenance and horticulture:
13. Building and infrastructure maintenance:

D: Sustainability

14. Environmental sustainability:
15. Waste minimisation:
16. Arboriculture and woodland management:

E: Conservation and heritage

17. Conservation of natural features, wild fauna and flora:
18. Conservation of landscape features:
19. Conservation of buildings and structures:
20. Structural townscape role:

F: Community involvement

21. Community involvement in management and development:
22. Appropriate provision for community:

G: Marketing

23. Marketing and promotion:
24. Provision of appropriate information:
25. Provision of appropriate educational / information:

H: Comments

Site ID: 254 Site Name: Well Hall Pleasaunce

Typology: Parks and gardens

Section C - Play Provision

Quality Score - 2

Value Score - 9

1. If a play area is within site, please note type (if known): Local playable space

2. Is there play equipment on site? ☒

If so;

3. How many separate items of equipment? 3 +1 Per item

4. Which age groups are catered for? (+1 each)

☒ A. Under 5 years

☒ B. 5 to 11 years

☐ C. Over 11 years

5. Which play activities are provided for? (+1 each)

☒ A. Balancing

☐ E. Social Play

☐ I. Viewing

☐ B. Rocking

☒ F. Swinging

☐ J. Counting

☒ C. Climbing / Agility

☐ G. Rotating

☐ K. Touching

☐ D. Sliding

☐ H. Jumping

6. Is there impact absorbant surfacing around the equipment? ☒ +1

7. Is the play area fenced off from the rest of the open space? ☐ +1

If so;

8. Are there benches within the enclosure? ☐ +1

9. Are there litter bins within the enclosure? ☐ +1

10. Are gates outward opening? ☐ +1

11. Are gates self closing? ☐ +1

12. Is there a play area notice at the entrance stating dog free, children only and emergency contacts? ☐ +1

13. Is there space within the enclosure, separate from the equipped area, for informal play/ general? ☐ +1

14. Overall condition of play equipment (Score 1-3)

2

15. Is there other provision for play on site? ☐

16. If so, what? (Note condition for each feature, score 1-5)

A. MUGA

B. Interactive water play feature

C. Rebound wall

D. Skateboarding ramps

E. Youth shelter

F. Other

G. Overall condition of other play provision

17. Tick if scope for enhancement? ☒

Site ID: 254 Site Name: Well Hall Pleasaunce

Typology: Parks and gardens

Section D - Active Recreation / Sport Provision

Quality Score - 23

Value Score - 13

☒ Is this part of the site accessible?

Note the number and condition score for each type of facility present on the site (score 1 - 3)

	No.	Score	Details (e.g. pitch surface)
1. Athletics track	<input type="text"/>	<input type="text"/>	<input type="text"/>
2. Football pitch (full size)	<input type="text"/>	<input type="text"/>	<input type="text"/>
3. Football pitch (junior)	<input type="text"/>	<input type="text"/>	<input type="text"/>
4. Rugby pitch	<input type="text"/>	<input type="text"/>	<input type="text"/>
5. Cricket pitch	<input type="text"/>	<input type="text"/>	<input type="text"/>
6. Outdoor bowls	<input type="text" value="1"/>	<input type="text" value="2"/>	<input type="text"/>
7. Other pitch	<input type="text"/>	<input type="text"/>	<input type="text"/>
8. Golf	<input type="text"/>	<input type="text"/>	<input type="text"/>
9. Other facilities	<input type="text"/>	<input type="text"/>	<input type="text"/>

☒ Tick if scope for enhancement

Evidence of informal recreational use

10. What evidence of informal recreation was apparent at the time of the audit?

- | | | |
|--|---|---|
| <input checked="" type="checkbox"/> a. Walking / dog walking | <input checked="" type="checkbox"/> d. Sitting / relaxing | <input type="checkbox"/> g. Skateboarding |
| <input checked="" type="checkbox"/> b. Children's play | <input type="checkbox"/> e. Desire lines | <input type="checkbox"/> h. Cycling |
| <input type="checkbox"/> c. Teenagers 'hanging out' | <input type="checkbox"/> f. Horse riding | |

i. Other:

j: Overall provision for informal recreation (score 1-3):

☒ Tick if scope for enhancement

Basic amenities / site furniture provision

	Score (1-3)		Score (1-3)
<input checked="" type="checkbox"/> 27. Operational toilets	<input type="text" value="2"/>	<input checked="" type="checkbox"/> 35. Dog bins	<input type="text" value="2"/>
<input checked="" type="checkbox"/> 28. Disabled toilets	<input type="text" value="2"/>	<input checked="" type="checkbox"/> 36. Seating	<input type="text" value="2"/>
<input checked="" type="checkbox"/> 29. Staff office	<input type="text" value="2"/>	<input checked="" type="checkbox"/> 37. Nature trail	<input type="text" value="2"/>
<input type="checkbox"/> 30. Onsite car parking	<input type="text"/>	<input type="checkbox"/> 38. Trim trail	<input type="text"/>
<input checked="" type="checkbox"/> 31. Offsite car parking	<input type="text" value="1"/>	<input type="checkbox"/> 39. Drinking water fountain	<input type="text"/>
<input checked="" type="checkbox"/> 32. Cafe	<input type="text" value="3"/>	<input type="checkbox"/> 40. Lifebelts	<input type="text"/>
<input type="checkbox"/> 33. Community centre	<input type="text"/>	<input type="checkbox"/> 41. Public telephone	<input type="text"/>
<input checked="" type="checkbox"/> 34. Litter bins	<input type="text" value="2"/>	<input type="checkbox"/> 42. Cycle parking	<input type="text"/>

43. Other basic amenities:

☒ Tick if scope for enhancement

Section E - Multi-Functionality

Functions	Existing	Potential
1. Water attenuation	<input checked="" type="checkbox"/>	<input checked="" type="checkbox"/>
2. Reduce air pollution	<input checked="" type="checkbox"/>	<input checked="" type="checkbox"/>
3. Reduce noise pollution	<input checked="" type="checkbox"/>	<input checked="" type="checkbox"/>
4. Biodiversity/wildlife enhancement	<input checked="" type="checkbox"/>	<input checked="" type="checkbox"/>
5. Cultural heritage	<input checked="" type="checkbox"/>	<input type="checkbox"/>
6. Visual enhancement	<input type="checkbox"/>	<input type="checkbox"/>
7. Space for people/informal recreation	<input checked="" type="checkbox"/>	<input checked="" type="checkbox"/>
8. Play	<input checked="" type="checkbox"/>	<input checked="" type="checkbox"/>
9. Food growing	<input type="checkbox"/>	<input type="checkbox"/>
10. Separation function	<input type="checkbox"/>	<input type="checkbox"/>
Recommended for SINC designation <input type="checkbox"/> +2		

Comments

SINCs coincident with the open space

Site Number: GrL23

Subsection: AC20

Name: Well Hall Pleasaunce

MOL coincident with the open space

Site ID: 255 Site Name: Westcombe Park Railsides

Typology: Green corridor

Section A - Survey Information

Overall Quality Score - 52

Overall Value Score - 31

Date of audit: 13/04/2016

Time spent surveying: 30

Surveyor: AG

Survey site access: No access



Questions that contribute to the Quality score are in green

Questions that contribute to the Value score are in Yellow

Section A - Site Information

Quality Score - 0

Value Score - 5

Site ID: 255

Typology: Green corridor

Site name: Westcombe Park Railsides

Area (Ha): 4.32

Easting: 540481

Northing: 178209

Baseline Assessment - Planning Designations

National (Statutory) - Score of 3 if present

- ☐ Listed building
- ☐ Scheduled Monument
- ☐ Site of Special Scientific Interest (SSSI)
- ☐ National Nature Reserve (NNR)
- ☐ Green Belt
- ☐ AONB
- ☐ SPA

- ☐ SAC
- ☐ Ramsar
- ☐ World Heritage Site (and buffer)

National (Non-statutory) - Score of 3 if present

- ☐ EH Register of Historic Parks and Gardens
- ☐ Sustrans Cycle Routes
- ☒ Within a Flood Risk Zone

Site ID: 255

Site Name: Westcombe Park Railsides

Typology: Green corridor

Regional - Score of 2 if present

- ☒ Site of Importance for Nature Conservation (SINC)
- ☐ MOL
- ☐ Green Chain
- ☐ Regionally Important Geological and Geomorphological Site

Local - Score of 1 if present

- ☐ Conservation Area
- ☐ Local Nature Reserve
- ☐ Riverside Walk
- ☐ Community Open Space
- ☐ Area of Special Character
- ☐ Historic Landscape

Section A - Baseline Assessment - Community Involvement

- ☐ Is there a 'Friends of' group for this site? (+1)

Name of group:

- ☐ Is there a programme of activities / events that take place at the site? (+1)

If so, score the quality of the events programme (0-5):

0

Section A - Baseline Assessment - Management

- ☐ Is there a full-time staff presence on site? (+1)
- ☐ Has the site achieved a Green Flag award? (+1)
- ☐ Has the site achieved a Green Pennant award? (+1)
- ☐ Has the site achieved a Green Heritage award? (+1)

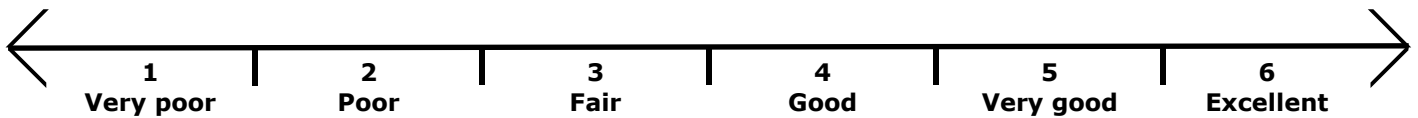
Site ID: 255 Site Name: Westcombe Park Railsides

Typology: Green corridor

Section B - Field Assessment

Quality Score - 44

Value Score - 22



A: Welcoming place

1. Welcoming:
2. Good and safe access:
3. Signage:
4. Equal access for all:
5. Site access:

B: Healthy, safe and secure

6. Safe equipment and facilities:
7. Personal security in open space:
8. Dog fouling:
9. Appropriate provision of facilities:
10. Quality of facilities:

C: Clean and well maintained

11. Litter and waste management:
12. Grounds maintenance and horticulture:
13. Building and infrastructure maintenance:

D: Sustainability

14. Environmental sustainability:
15. Waste minimisation:
16. Arboriculture and woodland management:

E: Conservation and heritage

17. Conservation of natural features, wild fauna and flora:
18. Conservation of landscape features:
19. Conservation of buildings and structures:
20. Structural townscape role:

F: Community involvement

21. Community involvement in management and development:
22. Appropriate provision for community:

G: Marketing

23. Marketing and promotion:
24. Provision of appropriate information:
25. Provision of appropriate educational / information:

H: Comments

Site ID: 255

Site Name: Westcombe Park Railsides

Typology: Green corridor

Section C - Play Provision

Quality Score - 0

Value Score - 0

1. If a play area is within site, please note type (if known):

2. Is there play equipment on site? ☐

If so;

3. How many separate items of equipment?

+1 Per item

4. Which age groups are catered for? (+1 each)

☐ A. Under 5 years

☐ B. 5 to 11 years

☐ C. Over 11 years

5. Which play activities are provided for? (+1 each)

☐ A. Balancing

☐ E. Social Play

☐ I. Viewing

☐ B. Rocking

☐ F. Swinging

☐ J. Counting

☐ C. Climbing / Agility

☐ G. Rotating

☐ K. Touching

☐ D. Sliding

☐ H. Jumping

6. Is there impact absorbant surfacing around the equipment?

☐ +1

7. Is the play area fenced off from the rest of the open space?

☐ +1

If so;

8. Are there benches within the enclosure?

☐ +1

9. Are there litter bins within the enclosure?

☐ +1

10. Are gates outward opening?

☐ +1

11. Are gates self closing?

☐ +1

12. Is there a play area notice at the entrance stating dog free, children only and emergency contacts?

☐ +1

13. Is there space within the enclosure, separate from the equipped area, for informal play/ general?

☐ +1

14. Overall condition of play equipment (Score 1-3)

15. Is there other provision for play on site? ☐

16. If so, what? (Note condition for each feature, score 1-5)

A. MUGA

B. Interactive water play feature

C. Rebound wall

D. Skateboarding ramps

E. Youth shelter

F. Other

G. Overall condition of other play provision

17. Tick if scope for enhancement? ☐

Site ID: 255 Site Name: Westcombe Park Railsides

Typology: Green corridor

Section D - Active Recreation / Sport Provision

Quality Score - 8

Value Score - 4

☐ Is this part of the site accessible?

Note the number and condition score for each type of facility present on the site (score 1 - 3)

	No.	Score	Details (e.g. pitch surface)
1. Athletics track	<input type="text"/>	<input type="text"/>	<input type="text"/>
2. Football pitch (full size)	<input type="text"/>	<input type="text"/>	<input type="text"/>
3. Football pitch (junior)	<input type="text"/>	<input type="text"/>	<input type="text"/>
4. Rugby pitch	<input type="text"/>	<input type="text"/>	<input type="text"/>
5. Cricket pitch	<input type="text"/>	<input type="text"/>	<input type="text"/>
6. Outdoor bowls	<input type="text"/>	<input type="text"/>	<input type="text"/>
7. Other pitch	<input type="text"/>	<input type="text"/>	<input type="text"/>
8. Golf	<input type="text"/>	<input type="text"/>	<input type="text"/>
9. Other facilities	<input type="text"/>	<input type="text"/>	<input type="text"/>

☐ Tick if scope for enhancement

Evidence of informal recreational use

10. What evidence of informal recreation was apparent at the time of the audit?

- | | | |
|---|---|---|
| <input type="checkbox"/> a. Walking / dog walking | <input checked="" type="checkbox"/> d. Sitting / relaxing | <input type="checkbox"/> g. Skateboarding |
| <input type="checkbox"/> b. Children's play | <input type="checkbox"/> e. Desire lines | <input type="checkbox"/> h. Cycling |
| <input type="checkbox"/> c. Teenagers 'hanging out' | <input type="checkbox"/> f. Horse riding | |

i. Other:

j: Overall provision for informal recreation (score 1-3):

☒ Tick if scope for enhancement

Basic amenities / site furniture provision

	Score (1-3)		Score (1-3)
<input type="checkbox"/> 27. Operational toilets	<input type="text"/>	<input checked="" type="checkbox"/> 35. Dog bins	<input type="text" value="2"/>
<input type="checkbox"/> 28. Disabled toilets	<input type="text"/>	<input type="checkbox"/> 36. Seating	<input type="text"/>
<input type="checkbox"/> 29. Staff office	<input type="text"/>	<input type="checkbox"/> 37. Nature trail	<input type="text"/>
<input checked="" type="checkbox"/> 30. Onsite car parking	<input type="text" value="2"/>	<input type="checkbox"/> 38. Trim trail	<input type="text"/>
<input type="checkbox"/> 31. Offsite car parking	<input type="text"/>	<input type="checkbox"/> 39. Drinking water fountain	<input type="text"/>
<input type="checkbox"/> 32. Cafe	<input type="text"/>	<input type="checkbox"/> 40. Lifebelts	<input type="text"/>
<input type="checkbox"/> 33. Community centre	<input type="text"/>	<input type="checkbox"/> 41. Public telephone	<input type="text"/>
<input checked="" type="checkbox"/> 34. Litter bins	<input type="text" value="2"/>	<input type="checkbox"/> 42. Cycle parking	<input type="text"/>

43. Other basic amenities:

☐ Tick if scope for enhancement

Section E - Multi-Functionality

Functions	Existing	Potential
1. Water attenuation	<input checked="" type="checkbox"/>	<input checked="" type="checkbox"/>
2. Reduce air pollution	<input type="checkbox"/>	<input type="checkbox"/>
3. Reduce noise pollution	<input type="checkbox"/>	<input type="checkbox"/>
4. Biodiversity/wildlife enhancement	<input checked="" type="checkbox"/>	<input checked="" type="checkbox"/>
5. Cultural heritage	<input type="checkbox"/>	<input checked="" type="checkbox"/>
6. Visual enhancement	<input checked="" type="checkbox"/>	<input type="checkbox"/>
7. Space for people/informal recreation	<input checked="" type="checkbox"/>	<input type="checkbox"/>
8. Play	<input type="checkbox"/>	<input checked="" type="checkbox"/>
9. Food growing	<input type="checkbox"/>	<input type="checkbox"/>
10. Separation function	<input type="checkbox"/>	<input checked="" type="checkbox"/>
Recommended for SINC designation		<input type="checkbox"/> +2

Comments

SINCs coincident with the open space

Site Number:

GrBII16

Subsection:

AC10

Name:

Westcombe Park Railsides

MOL coincident with the open space

Site ID: 256 Site Name: Westcombe Woodlands

Typology: Natural and semi-natural greenspace

Section A - Survey Information

Overall Quality Score - 0

Overall Value Score - 6

Date of audit: 14/04/2016

Time spent surveying:

Surveyor: AC

Survey site access:

No access



Questions that contribute to the Quality score are in green

Questions that contribute to the Value score are in Yellow

Section A - Site Information

Quality Score - 0

Value Score - 7

Site ID: 256

Typology: Natural and semi-natural greenspace

Site name: Westcombe Woodlands

Area (Ha): 1.71

Easting: 539342

Northing: 177781

Baseline Assessment - Planning Designations

National (Statutory) - Score of 3 if present

- ☐ Listed building
- ☐ Scheduled Monument
- ☐ Site of Special Scientific Interest (SSSI)
- ☐ National Nature Reserve (NNR)
- ☐ Green Belt
- ☐ AONB
- ☐ SPA

- ☐ SAC
- ☐ Ramsar
- ☐ World Heritage Site (and buffer)

National (Non-statutory) - Score of 3 if present

- ☐ EH Register of Historic Parks and Gardens
- ☐ Sustrans Cycle Routes
- ☒ Within a Flood Risk Zone

Site ID: 256 Site Name: Westcombe Woodlands

Typology: Natural and semi-natural greenspace

Regional - Score of 2 if present

- ☒ Site of Importance for Nature Conservation (SINC)
- ☐ MOL
- ☐ Green Chain
- ☐ Regionally Important Geological and Geomorphological Site

Local - Score of 1 if present

- ☒ Conservation Area
- ☐ Local Nature Reserve
- ☐ Riverside Walk
- ☒ Community Open Space
- ☐ Area of Special Character
- ☐ Historic Landscape

Section A - Baseline Assessment - Community Involvement

- ☐ Is there a 'Friends of' group for this site? (+1)

Name of group:

- ☐ Is there a programme of activities / events that take place at the site? (+1)

If so, score the quality of the events programme (0-5):

0

Section A - Baseline Assessment - Management

- ☐ Is there a full-time staff presence on site? (+1)
- ☐ Has the site achieved a Green Flag award? (+1)
- ☐ Has the site achieved a Green Pennant award? (+1)
- ☐ Has the site achieved a Green Heritage award? (+1)

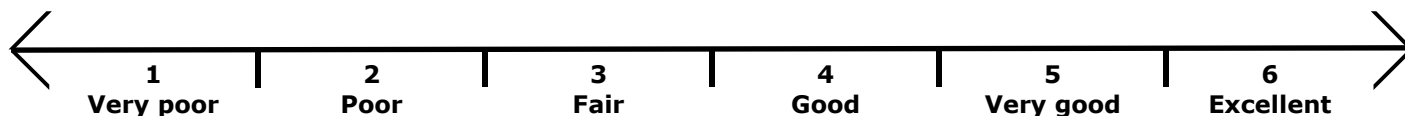
Site ID: 256 Site Name: Westcombe Woodlands

Typology: Natural and semi-natural greenspace

Section B - Field Assessment

Quality Score - 0

Value Score - -1



A: Welcoming place

1. Welcoming:
2. Good and safe access:
3. Signage:
4. Equal access for all:
5. Site access:

B: Healthy, safe and secure

6. Safe equipment and facilities:
7. Personal security in open space:
8. Dog fouling:
9. Appropriate provision of facilities:
10. Quality of facilities:

C: Clean and well maintained

11. Litter and waste management:
12. Grounds maintenance and horticulture:
13. Building and infrastructure maintenance:

D: Sustainability

14. Environmental sustainability:
15. Waste minimisation:
16. Arboriculture and woodland management:

E: Conservation and heritage

17. Conservation of natural features, wild fauna and flora:
18. Conservation of landscape features:
19. Conservation of buildings and structures:
20. Structural townscape role:

F: Community involvement

21. Community involvement in management and development:
22. Appropriate provision for community:

G: Marketing

23. Marketing and promotion:
24. Provision of appropriate information:
25. Provision of appropriate educational / information:

H: Comments

Site ID: 256 Site Name: Westcombe Woodlands

Typology: Natural and semi-natural greenspace

Section C - Play Provision

Quality Score - 0

Value Score - 0

1. If a play area is within site, please note type (if known):

2. Is there play equipment on site? ☐

If so;

3. How many separate items of equipment?

+1 Per item

4. Which age groups are catered for? (+1 each)

☐ A. Under 5 years

☐ B. 5 to 11 years

☐ C. Over 11 years

5. Which play activities are provided for? (+1 each)

☐ A. Balancing

☐ E. Social Play

☐ I. Viewing

☐ B. Rocking

☐ F. Swinging

☐ J. Counting

☐ C. Climbing / Agility

☐ G. Rotating

☐ K. Touching

☐ D. Sliding

☐ H. Jumping

6. Is there impact absorbant surfacing around the equipment?

☐ +1

7. Is the play area fenced off from the rest of the open space?

☐ +1

If so;

8. Are there benches within the enclosure?

☐ +1

9. Are there litter bins within the enclosure?

☐ +1

10. Are gates outward opening?

☐ +1

11. Are gates self closing?

☐ +1

12. Is there a play area notice at the entrance stating dog free, children only and emergency contacts?

☐ +1

13. Is there space within the enclosure, separate from the equipped area, for informal play/ general?

☐ +1

14. Overall condition of play equipment (Score 1-3)

15. Is there other provision for play on site? ☐

16. If so, what? (Note condition for each feature, score 1-5)

A. MUGA

B. Interactive water play feature

C. Rebound wall

D. Skateboarding ramps

E. Youth shelter

F. Other

G. Overall condition of other play provision

17. Tick if scope for enhancement? ☐

Site ID: 256 Site Name: Westcombe Woodlands

Typology: Natural and semi-natural greenspace

Section D - Active Recreation / Sport Provision

Quality Score - 0

Value Score - 0

☐ Is this part of the site accessible?

Note the number and condition score for each type of facility present on the site (score 1 - 3)

	No.	Score	Details (e.g. pitch surface)
1. Athletics track	<input type="text"/>	<input type="text"/>	<input type="text"/>
2. Football pitch (full size)	<input type="text"/>	<input type="text"/>	<input type="text"/>
3. Football pitch (junior)	<input type="text"/>	<input type="text"/>	<input type="text"/>
4. Rugby pitch	<input type="text"/>	<input type="text"/>	<input type="text"/>
5. Cricket pitch	<input type="text"/>	<input type="text"/>	<input type="text"/>
6. Outdoor bowls	<input type="text"/>	<input type="text"/>	<input type="text"/>
7. Other pitch	<input type="text"/>	<input type="text"/>	<input type="text"/>
8. Golf	<input type="text"/>	<input type="text"/>	<input type="text"/>
9. Other facilities	<input type="text"/>	<input type="text"/>	<input type="text"/>

☐ Tick if scope for enhancement

Evidence of informal recreational use

10. What evidence of informal recreation was apparent at the time of the audit?

- | | | |
|---|--|---|
| <input type="checkbox"/> a. Walking / dog walking | <input type="checkbox"/> d. Sitting / relaxing | <input type="checkbox"/> g. Skateboarding |
| <input type="checkbox"/> b. Children's play | <input type="checkbox"/> e. Desire lines | <input type="checkbox"/> h. Cycling |
| <input type="checkbox"/> c. Teenagers 'hanging out' | <input type="checkbox"/> f. Horse riding | |

i. Other:

j: Overall provision for informal recreation (score 1-3):

☐ Tick if scope for enhancement

Basic amenities / site furniture provision

	Score (1-3)		Score (1-3)
<input type="checkbox"/> 27. Operational toilets	<input type="text"/>	<input type="checkbox"/> 35. Dog bins	<input type="text"/>
<input type="checkbox"/> 28. Disabled toilets	<input type="text"/>	<input type="checkbox"/> 36. Seating	<input type="text"/>
<input type="checkbox"/> 29. Staff office	<input type="text"/>	<input type="checkbox"/> 37. Nature trail	<input type="text"/>
<input type="checkbox"/> 30. Onsite car parking	<input type="text"/>	<input type="checkbox"/> 38. Trim trail	<input type="text"/>
<input type="checkbox"/> 31. Offsite car parking	<input type="text"/>	<input type="checkbox"/> 39. Drinking water fountain	<input type="text"/>
<input type="checkbox"/> 32. Cafe	<input type="text"/>	<input type="checkbox"/> 40. Lifebelts	<input type="text"/>
<input type="checkbox"/> 33. Community centre	<input type="text"/>	<input type="checkbox"/> 41. Public telephone	<input type="text"/>
<input type="checkbox"/> 34. Litter bins	<input type="text"/>	<input type="checkbox"/> 42. Cycle parking	<input type="text"/>

43. Other basic amenities:

☐ Tick if scope for enhancement

Site ID:

256

Site Name:

Westcombe Woodlands

Typology:

Natural and semi-natural greenspace

Section E - Multi-Functionality

Functions	Existing	Potential
1. Water attenuation	<input type="checkbox"/>	<input type="checkbox"/>
2. Reduce air pollution	<input type="checkbox"/>	<input type="checkbox"/>
3. Reduce noise pollution	<input type="checkbox"/>	<input type="checkbox"/>
4. Biodiversity/wildlife enhancement	<input type="checkbox"/>	<input type="checkbox"/>
5. Cultural heritage	<input type="checkbox"/>	<input type="checkbox"/>
6. Visual enhancement	<input type="checkbox"/>	<input type="checkbox"/>
7. Space for people/informal recreation	<input type="checkbox"/>	<input type="checkbox"/>
8. Play	<input type="checkbox"/>	<input type="checkbox"/>
9. Food growing	<input type="checkbox"/>	<input type="checkbox"/>
10. Separation function	<input type="checkbox"/>	<input type="checkbox"/>

Recommended for SINC designation

☐ +2

Comments

Signs showed that there were specific times that the public could access, on 'open days'. No access on survey day.

SINCs coincident with the open space

Site Number:

GrL10

Subsection:

AC48

Name:

The Westcombe Woodlands

MOL coincident with the open space

Site ID: 259 Site Name: Will Crooks Gardens

Typology: Green corridor

Section A - Survey Information

Overall Quality Score - 44

Overall Value Score - 30

Date of audit: 03/06/2016

Time spent surveying: 20 minutes

Surveyor: TB

Survey site access: Whole site



Questions that contribute to the Quality score are in green

Questions that contribute to the Value score are in Yellow

Section A - Site Information

Quality Score - 0

Value Score - 7

Site ID: 259

Typology: Green corridor

Site name: Will Crooks Gardens

Area (Ha): 0.86

Easting: 541613

Northing: 175329

Baseline Assessment - Planning Designations

National (Statutory) - Score of 3 if present

- ☐ Listed building
- ☐ Scheduled Monument
- ☐ Site of Special Scientific Interest (SSSI)
- ☐ National Nature Reserve (NNR)
- ☐ Green Belt
- ☐ AONB
- ☐ SPA

- ☐ SAC
- ☐ Ramsar
- ☐ World Heritage Site (and buffer)

National (Non-statutory) - Score of 3 if present

- ☐ EH Register of Historic Parks and Gardens
- ☒ Sustrans Cycle Routes
- ☒ Within a Flood Risk Zone

Site ID: 259 Site Name: Will Crooks Gardens

Typology: Green corridor

Regional - Score of 2 if present

- ☐ Site of Importance for Nature Conservation (SINC)
- ☐ MOL
- ☐ Green Chain
- ☐ Regionally Important Geological and Geomorphological Site

Local - Score of 1 if present

- ☐ Conservation Area
- ☐ Local Nature Reserve
- ☐ Riverside Walk
- ☒ Community Open Space
- ☐ Area of Special Character
- ☐ Historic Landscape

Section A - Baseline Assessment - Community Involvement

- ☐ Is there a 'Friends of' group for this site? (+1)

Name of group:

- ☐ Is there a programme of activities / events that take place at the site? (+1)

If so, score the quality of the events programme (0-5):

0

Section A - Baseline Assessment - Management

- ☐ Is there a full-time staff presence on site? (+1)
- ☐ Has the site achieved a Green Flag award? (+1)
- ☐ Has the site achieved a Green Pennant award? (+1)
- ☐ Has the site achieved a Green Heritage award? (+1)

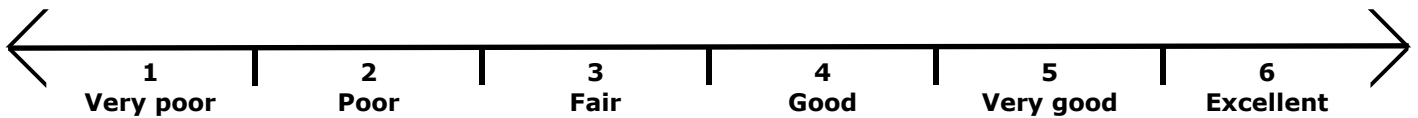
Site ID: 259 Site Name: Will Crooks Gardens

Typology: Green corridor

Section B - Field Assessment

Quality Score - 42

Value Score - 22



A: Welcoming place

1. Welcoming:
2. Good and safe access:
3. Signage:
4. Equal access for all:
5. Site access:

B: Healthy, safe and secure

6. Safe equipment and facilities:
7. Personal security in open space:
8. Dog fouling:
9. Appropriate provision of facilities:
10. Quality of facilities:

C: Clean and well maintained

11. Litter and waste management:
12. Grounds maintenance and horticulture:
13. Building and infrastructure maintenance:

D: Sustainability

14. Environmental sustainability:
15. Waste minimisation:
16. Arboriculture and woodland management:

E: Conservation and heritage

17. Conservation of natural features, wild fauna and flora:
18. Conservation of landscape features:
19. Conservation of buildings and structures:
20. Structural townscape role:

F: Community involvement

21. Community involvement in management and development:
22. Appropriate provision for community:

G: Marketing

23. Marketing and promotion:
24. Provision of appropriate information:
25. Provision of appropriate educational / information:

H: Comments

Site ID: 259 Site Name: Will Crooks Gardens

Typology: Green corridor

Section C - Play Provision

Quality Score - 0

Value Score - 0

1. If a play area is within site, please note type (if known):

2. Is there play equipment on site? ☐

If so;

3. How many separate items of equipment?

+1 Per item

4. Which age groups are catered for? (+1 each)

☐ A. Under 5 years

☐ B. 5 to 11 years

☐ C. Over 11 years

5. Which play activities are provided for? (+1 each)

☐ A. Balancing

☐ E. Social Play

☐ I. Viewing

☐ B. Rocking

☐ F. Swinging

☐ J. Counting

☐ C. Climbing / Agility

☐ G. Rotating

☐ K. Touching

☐ D. Sliding

☐ H. Jumping

6. Is there impact absorbant surfacing around the equipment?

☐ +1

7. Is the play area fenced off from the rest of the open space?

☐ +1

If so;

8. Are there benches within the enclosure?

☐ +1

9. Are there litter bins within the enclosure?

☐ +1

10. Are gates outward opening?

☐ +1

11. Are gates self closing?

☐ +1

12. Is there a play area notice at the entrance stating dog free, children only and emergency contacts?

☐ +1

13. Is there space within the enclosure, separate from the equipped area, for informal play/ general?

☐ +1

14. Overall condition of play equipment (Score 1-3)

15. Is there other provision for play on site? ☐

16. If so, what? (Note condition for each feature, score 1-5)

A. MUGA

B. Interactive water play feature

C. Rebound wall

D. Skateboarding ramps

E. Youth shelter

F. Other

G. Overall condition of other play provision

17. Tick if scope for enhancement? ☐

Site ID: 259 Site Name: Will Crooks Gardens

Typology: Green corridor

Section D - Active Recreation / Sport Provision

Quality Score - 2

Value Score - 1

☐ Is this part of the site accessible?

Note the number and condition score for each type of facility present on the site (score 1 - 3)

	No.	Score	Details (e.g. pitch surface)
1. Athletics track	<input type="text"/>	<input type="text"/>	<input type="text"/>
2. Football pitch (full size)	<input type="text"/>	<input type="text"/>	<input type="text"/>
3. Football pitch (junior)	<input type="text"/>	<input type="text"/>	<input type="text"/>
4. Rugby pitch	<input type="text"/>	<input type="text"/>	<input type="text"/>
5. Cricket pitch	<input type="text"/>	<input type="text"/>	<input type="text"/>
6. Outdoor bowls	<input type="text"/>	<input type="text"/>	<input type="text"/>
7. Other pitch	<input type="text"/>	<input type="text"/>	<input type="text"/>
8. Golf	<input type="text"/>	<input type="text"/>	<input type="text"/>
9. Other facilities	<input type="text"/>	<input type="text"/>	<input type="text"/>

☐ Tick if scope for enhancement

Evidence of informal recreational use

10. What evidence of informal recreation was apparent at the time of the audit?

- | | | |
|--|--|---|
| <input checked="" type="checkbox"/> a. Walking / dog walking | <input type="checkbox"/> d. Sitting / relaxing | <input type="checkbox"/> g. Skateboarding |
| <input type="checkbox"/> b. Children's play | <input type="checkbox"/> e. Desire lines | <input type="checkbox"/> h. Cycling |
| <input type="checkbox"/> c. Teenagers 'hanging out' | <input type="checkbox"/> f. Horse riding | |

i. Other:

j: Overall provision for informal recreation (score 1-3):

☒ Tick if scope for enhancement

Basic amenities / site furniture provision

	Score (1-3)		Score (1-3)
<input type="checkbox"/> 27. Operational toilets	<input type="text"/>	<input type="checkbox"/> 35. Dog bins	<input type="text"/>
<input type="checkbox"/> 28. Disabled toilets	<input type="text"/>	<input type="checkbox"/> 36. Seating	<input type="text"/>
<input type="checkbox"/> 29. Staff office	<input type="text"/>	<input type="checkbox"/> 37. Nature trail	<input type="text"/>
<input type="checkbox"/> 30. Onsite car parking	<input type="text"/>	<input type="checkbox"/> 38. Trim trail	<input type="text"/>
<input type="checkbox"/> 31. Offsite car parking	<input type="text"/>	<input type="checkbox"/> 39. Drinking water fountain	<input type="text"/>
<input type="checkbox"/> 32. Cafe	<input type="text"/>	<input type="checkbox"/> 40. Lifebelts	<input type="text"/>
<input type="checkbox"/> 33. Community centre	<input type="text"/>	<input type="checkbox"/> 41. Public telephone	<input type="text"/>
<input type="checkbox"/> 34. Litter bins	<input type="text"/>	<input type="checkbox"/> 42. Cycle parking	<input type="text"/>

43. Other basic amenities:

☐ Tick if scope for enhancement

Section E - Multi-Functionality

Functions	Existing	Potential
1. Water attenuation	<input type="checkbox"/>	<input type="checkbox"/>
2. Reduce air pollution	<input checked="" type="checkbox"/>	<input type="checkbox"/>
3. Reduce noise pollution	<input checked="" type="checkbox"/>	<input type="checkbox"/>
4. Biodiversity/wildlife enhancement	<input checked="" type="checkbox"/>	<input checked="" type="checkbox"/>
5. Cultural heritage	<input type="checkbox"/>	<input type="checkbox"/>
6. Visual enhancement	<input type="checkbox"/>	<input checked="" type="checkbox"/>
7. Space for people/informal recreation	<input type="checkbox"/>	<input checked="" type="checkbox"/>
8. Play	<input type="checkbox"/>	<input type="checkbox"/>
9. Food growing	<input type="checkbox"/>	<input type="checkbox"/>
10. Separation function	<input checked="" type="checkbox"/>	<input type="checkbox"/>

Recommended for SINC designation ☐ +2

Comments

MOL coincident with the open space

Site ID: 260 Site Name: Winchcomb Gardens

Typology: Amenity greenspace

Section A - Survey Information

Overall Quality Score - 42

Overall Value Score - 27

Date of audit: 01/06/2016

Time spent surveying: 15 minutes

Surveyor: TB

Survey site access: Whole site



Questions that contribute to the Quality score are in green

Questions that contribute to the Value score are in Yellow

Section A - Site Information

Quality Score - 0

Value Score - 3

Site ID: 260

Typology: Amenity greenspace

Site name: Winchcomb Gardens

Area (Ha): 0.46

Easting: 541984

Northing: 175634

Baseline Assessment - Planning Designations

National (Statutory) - Score of 3 if present

- ☐ Listed building
- ☐ Scheduled Monument
- ☐ Site of Special Scientific Interest (SSSI)
- ☐ National Nature Reserve (NNR)
- ☐ Green Belt
- ☐ AONB
- ☐ SPA

- ☐ SAC
- ☐ Ramsar
- ☐ World Heritage Site (and buffer)

National (Non-statutory) - Score of 3 if present

- ☐ EH Register of Historic Parks and Gardens
- ☐ Sustrans Cycle Routes
- ☒ Within a Flood Risk Zone

Site ID: 260 Site Name: Winchcomb Gardens

Typology: Amenity greenspace

Regional - Score of 2 if present

- ☐ Site of Importance for Nature Conservation (SINC)
- ☐ MOL
- ☐ Green Chain
- ☐ Regionally Important Geological and Geomorphological Site

Local - Score of 1 if present

- ☐ Conservation Area
- ☐ Local Nature Reserve
- ☐ Riverside Walk
- ☐ Community Open Space
- ☐ Area of Special Character
- ☐ Historic Landscape

Section A - Baseline Assessment - Community Involvement

- ☐ Is there a 'Friends of' group for this site? (+1)

Name of group:

- ☐ Is there a programme of activities / events that take place at the site? (+1)

If so, score the quality of the events programme (0-5):

0

Section A - Baseline Assessment - Management

- ☐ Is there a full-time staff presence on site? (+1)
- ☐ Has the site achieved a Green Flag award? (+1)
- ☐ Has the site achieved a Green Pennant award? (+1)
- ☐ Has the site achieved a Green Heritage award? (+1)

Site ID: 260 Site Name: Winchcomb Gardens

Typology: Amenity greenspace

Section B - Field Assessment

Quality Score - 40

Value Score - 22



A: Welcoming place

1. Welcoming:
2. Good and safe access:
3. Signage:
4. Equal access for all:
5. Site access:

B: Healthy, safe and secure

6. Safe equipment and facilities:
7. Personal security in open space:
8. Dog fouling:
9. Appropriate provision of facilities:
10. Quality of facilities:

C: Clean and well maintained

11. Litter and waste management:
12. Grounds maintenance and horticulture:
13. Building and infrastructure maintenance:

D: Sustainability

14. Environmental sustainability:
15. Waste minimisation:
16. Arboriculture and woodland management:

E: Conservation and heritage

17. Conservation of natural features, wild fauna and flora:
18. Conservation of landscape features:
19. Conservation of buildings and structures:
20. Structural townscape role:

F: Community involvement

21. Community involvement in management and development:
22. Appropriate provision for community:

G: Marketing

23. Marketing and promotion:
24. Provision of appropriate information:
25. Provision of appropriate educational / information:

H: Comments

Site ID: 260 Site Name: Winchcomb Gardens

Typology: Amenity greenspace

Section C - Play Provision

Quality Score - 0

Value Score - 0

1. If a play area is within site, please note type (if known):

2. Is there play equipment on site? ☐

If so;

3. How many separate items of equipment?

+1 Per item

4. Which age groups are catered for? (+1 each)

☐ A. Under 5 years

☐ B. 5 to 11 years

☐ C. Over 11 years

5. Which play activities are provided for? (+1 each)

☐ A. Balancing

☐ E. Social Play

☐ I. Viewing

☐ B. Rocking

☐ F. Swinging

☐ J. Counting

☐ C. Climbing / Agility

☐ G. Rotating

☐ K. Touching

☐ D. Sliding

☐ H. Jumping

6. Is there impact absorbant surfacing around the equipment?

☐ +1

7. Is the play area fenced off from the rest of the open space?

☐ +1

If so;

8. Are there benches within the enclosure?

☐ +1

9. Are there litter bins within the enclosure?

☐ +1

10. Are gates outward opening?

☐ +1

11. Are gates self closing?

☐ +1

12. Is there a play area notice at the entrance stating dog free, children only and emergency contacts?

☐ +1

13. Is there space within the enclosure, separate from the equipped area, for informal play/ general?

☐ +1

14. Overall condition of play equipment (Score 1-3)

15. Is there other provision for play on site? ☐

16. If so, what? (Note condition for each feature, score 1-5)

A. MUGA

B. Interactive water play feature

C. Rebound wall

D. Skateboarding ramps

E. Youth shelter

F. Other

G. Overall condition of other play provision

17. Tick if scope for enhancement? ☐

Site ID: 260 Site Name: Winchcomb Gardens

Typology: Amenity greenspace

Section D - Active Recreation / Sport Provision

Quality Score - 2

Value Score - 2

☐ Is this part of the site accessible?

Note the number and condition score for each type of facility present on the site (score 1 - 3)

	No.	Score	Details (e.g. pitch surface)
1. Athletics track	<input type="text"/>	<input type="text"/>	<input type="text"/>
2. Football pitch (full size)	<input type="text"/>	<input type="text"/>	<input type="text"/>
3. Football pitch (junior)	<input type="text"/>	<input type="text"/>	<input type="text"/>
4. Rugby pitch	<input type="text"/>	<input type="text"/>	<input type="text"/>
5. Cricket pitch	<input type="text"/>	<input type="text"/>	<input type="text"/>
6. Outdoor bowls	<input type="text"/>	<input type="text"/>	<input type="text"/>
7. Other pitch	<input type="text"/>	<input type="text"/>	<input type="text"/>
8. Golf	<input type="text"/>	<input type="text"/>	<input type="text"/>
9. Other facilities	<input type="text"/>	<input type="text"/>	<input type="text"/>

☐ Tick if scope for enhancement

Evidence of informal recreational use

10. What evidence of informal recreation was apparent at the time of the audit?

- | | | |
|--|---|---|
| <input checked="" type="checkbox"/> a. Walking / dog walking | <input type="checkbox"/> d. Sitting / relaxing | <input type="checkbox"/> g. Skateboarding |
| <input type="checkbox"/> b. Children's play | <input checked="" type="checkbox"/> e. Desire lines | <input type="checkbox"/> h. Cycling |
| <input type="checkbox"/> c. Teenagers 'hanging out' | <input type="checkbox"/> f. Horse riding | |

i. Other:

j: Overall provision for informal recreation (score 1-3):

☐ Tick if scope for enhancement

Basic amenities / site furniture provision

	Score (1-3)		Score (1-3)
<input type="checkbox"/> 27. Operational toilets	<input type="text"/>	<input type="checkbox"/> 35. Dog bins	<input type="text"/>
<input type="checkbox"/> 28. Disabled toilets	<input type="text"/>	<input type="checkbox"/> 36. Seating	<input type="text"/>
<input type="checkbox"/> 29. Staff office	<input type="text"/>	<input type="checkbox"/> 37. Nature trail	<input type="text"/>
<input type="checkbox"/> 30. Onsite car parking	<input type="text"/>	<input type="checkbox"/> 38. Trim trail	<input type="text"/>
<input type="checkbox"/> 31. Offsite car parking	<input type="text"/>	<input type="checkbox"/> 39. Drinking water fountain	<input type="text"/>
<input type="checkbox"/> 32. Cafe	<input type="text"/>	<input type="checkbox"/> 40. Lifebelts	<input type="text"/>
<input type="checkbox"/> 33. Community centre	<input type="text"/>	<input type="checkbox"/> 41. Public telephone	<input type="text"/>
<input type="checkbox"/> 34. Litter bins	<input type="text"/>	<input type="checkbox"/> 42. Cycle parking	<input type="text"/>

43. Other basic amenities:

☐ Tick if scope for enhancement

Section E - Multi-Functionality

Functions	Existing	Potential
1. Water attenuation	<input type="checkbox"/>	<input type="checkbox"/>
2. Reduce air pollution	<input type="checkbox"/>	<input checked="" type="checkbox"/>
3. Reduce noise pollution	<input type="checkbox"/>	<input type="checkbox"/>
4. Biodiversity/wildlife enhancement	<input type="checkbox"/>	<input checked="" type="checkbox"/>
5. Cultural heritage	<input type="checkbox"/>	<input type="checkbox"/>
6. Visual enhancement	<input type="checkbox"/>	<input checked="" type="checkbox"/>
7. Space for people/informal recreation	<input checked="" type="checkbox"/>	<input checked="" type="checkbox"/>
8. Play	<input type="checkbox"/>	<input checked="" type="checkbox"/>
9. Food growing	<input type="checkbox"/>	<input type="checkbox"/>
10. Separation function	<input checked="" type="checkbox"/>	<input checked="" type="checkbox"/>
Recommended for SINC designation		<input type="checkbox"/> +2

Comments

MOL coincident with the open space

Site ID: 261 Site Name: Witherston Way

Typology: Amenity greenspace

Section A - Survey Information

Overall Quality Score - 48

Overall Value Score - 34

Date of audit: 27/04/2016

Time spent surveying: 15 minutes

Surveyor: TB

Survey site access: Whole site



Questions that contribute to the Quality score are in green

Questions that contribute to the Value score are in Yellow

Section A - Site Information

Quality Score - 0

Value Score - 7

Site ID: 261

Typology: Amenity greenspace

Site name: Witherston Way

Area (Ha): 1.07

Easting: 543130

Northing: 172437

Baseline Assessment - Planning Designations

National (Statutory) - Score of 3 if present

- ☐ Listed building
- ☐ Scheduled Monument
- ☐ Site of Special Scientific Interest (SSSI)
- ☐ National Nature Reserve (NNR)
- ☐ Green Belt
- ☐ AONB
- ☐ SPA

- ☐ SAC
- ☐ Ramsar
- ☐ World Heritage Site (and buffer)

National (Non-statutory) - Score of 3 if present

- ☐ EH Register of Historic Parks and Gardens
- ☒ Sustrans Cycle Routes
- ☒ Within a Flood Risk Zone

Site ID: 261 Site Name: Witherston Way

Typology: Amenity greenspace

Regional - Score of 2 if present

- ☐ Site of Importance for Nature Conservation (SINC)
- ☐ MOL
- ☐ Green Chain
- ☐ Regionally Important Geological and Geomorphological Site

Local - Score of 1 if present

- ☐ Conservation Area
- ☐ Local Nature Reserve
- ☐ Riverside Walk
- ☒ Community Open Space
- ☐ Area of Special Character
- ☐ Historic Landscape

Section A - Baseline Assessment - Community Involvement

- ☐ Is there a 'Friends of' group for this site? (+1)

Name of group:

- ☐ Is there a programme of activities / events that take place at the site? (+1)

If so, score the quality of the events programme (0-5):

0

Section A - Baseline Assessment - Management

- ☐ Is there a full-time staff presence on site? (+1)
- ☐ Has the site achieved a Green Flag award? (+1)
- ☐ Has the site achieved a Green Pennant award? (+1)
- ☐ Has the site achieved a Green Heritage award? (+1)

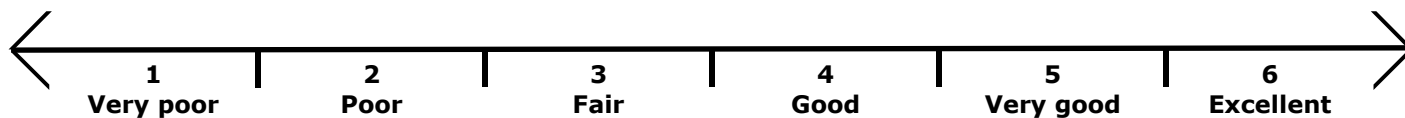
Site ID: 261 Site Name: Witherston Way

Typology: Amenity greenspace

Section B - Field Assessment

Quality Score - 46

Value Score - 23



A: Welcoming place

1. Welcoming:
2. Good and safe access:
3. Signage:
4. Equal access for all:
5. Site access:

B: Healthy, safe and secure

6. Safe equipment and facilities:
7. Personal security in open space:
8. Dog fouling:
9. Appropriate provision of facilities:
10. Quality of facilities:

C: Clean and well maintained

11. Litter and waste management:
12. Grounds maintenance and horticulture:
13. Building and infrastructure maintenance:

D: Sustainability

14. Environmental sustainability:
15. Waste minimisation:
16. Arboriculture and woodland management:

E: Conservation and heritage

17. Conservation of natural features, wild fauna and flora:
18. Conservation of landscape features:
19. Conservation of buildings and structures:
20. Structural townscape role:

F: Community involvement

21. Community involvement in management and development:
22. Appropriate provision for community:

G: Marketing

23. Marketing and promotion:
24. Provision of appropriate information:
25. Provision of appropriate educational / information:

H: Comments

Site ID: 261 Site Name: Witherston Way

Typology: Amenity greenspace

Section C - Play Provision

Quality Score - 0

Value Score - 0

1. If a play area is within site, please note type (if known):

2. Is there play equipment on site? ☐

If so;

3. How many separate items of equipment?

+1 Per item

4. Which age groups are catered for? (+1 each)

☐ A. Under 5 years

☐ B. 5 to 11 years

☐ C. Over 11 years

5. Which play activities are provided for? (+1 each)

☐ A. Balancing

☐ E. Social Play

☐ I. Viewing

☐ B. Rocking

☐ F. Swinging

☐ J. Counting

☐ C. Climbing / Agility

☐ G. Rotating

☐ K. Touching

☐ D. Sliding

☐ H. Jumping

6. Is there impact absorbant surfacing around the equipment?

☐ +1

7. Is the play area fenced off from the rest of the open space?

☐ +1

If so;

8. Are there benches within the enclosure?

☐ +1

9. Are there litter bins within the enclosure?

☐ +1

10. Are gates outward opening?

☐ +1

11. Are gates self closing?

☐ +1

12. Is there a play area notice at the entrance stating dog free, children only and emergency contacts?

☐ +1

13. Is there space within the enclosure, separate from the equipped area, for informal play/ general?

☐ +1

14. Overall condition of play equipment (Score 1-3)

15. Is there other provision for play on site? ☐

16. If so, what? (Note condition for each feature, score 1-5)

A. MUGA

B. Interactive water play feature

C. Rebound wall

D. Skateboarding ramps

E. Youth shelter

F. Other

G. Overall condition of other play provision

17. Tick if scope for enhancement? ☒

Site ID: 261 Site Name: Witherston Way

Typology: Amenity greenspace

Section D - Active Recreation / Sport Provision

Quality Score - 2

Value Score - 4

☐ Is this part of the site accessible?

Note the number and condition score for each type of facility present on the site (score 1 - 3)

	No.	Score	Details (e.g. pitch surface)
1. Athletics track	<input type="text"/>	<input type="text"/>	<input type="text"/>
2. Football pitch (full size)	<input type="text"/>	<input type="text"/>	<input type="text"/>
3. Football pitch (junior)	<input type="text"/>	<input type="text"/>	<input type="text"/>
4. Rugby pitch	<input type="text"/>	<input type="text"/>	<input type="text"/>
5. Cricket pitch	<input type="text"/>	<input type="text"/>	<input type="text"/>
6. Outdoor bowls	<input type="text"/>	<input type="text"/>	<input type="text"/>
7. Other pitch	<input type="text"/>	<input type="text"/>	<input type="text"/>
8. Golf	<input type="text"/>	<input type="text"/>	<input type="text"/>
9. Other facilities	<input type="text"/>	<input type="text"/>	<input type="text"/>

☐ Tick if scope for enhancement

Evidence of informal recreational use

10. What evidence of informal recreation was apparent at the time of the audit?

- | | | |
|--|---|---|
| <input checked="" type="checkbox"/> a. Walking / dog walking | <input checked="" type="checkbox"/> d. Sitting / relaxing | <input type="checkbox"/> g. Skateboarding |
| <input type="checkbox"/> b. Children's play | <input checked="" type="checkbox"/> e. Desire lines | <input type="checkbox"/> h. Cycling |
| <input checked="" type="checkbox"/> c. Teenagers 'hanging out' | <input type="checkbox"/> f. Horse riding | |

i. Other:

j: Overall provision for informal recreation (score 1-3):

☒ Tick if scope for enhancement

Basic amenities / site furniture provision

	Score (1-3)		Score (1-3)
<input type="checkbox"/> 27. Operational toilets	<input type="text"/>	<input type="checkbox"/> 35. Dog bins	<input type="text"/>
<input type="checkbox"/> 28. Disabled toilets	<input type="text"/>	<input type="checkbox"/> 36. Seating	<input type="text"/>
<input type="checkbox"/> 29. Staff office	<input type="text"/>	<input type="checkbox"/> 37. Nature trail	<input type="text"/>
<input type="checkbox"/> 30. Onsite car parking	<input type="text"/>	<input type="checkbox"/> 38. Trim trail	<input type="text"/>
<input type="checkbox"/> 31. Offsite car parking	<input type="text"/>	<input type="checkbox"/> 39. Drinking water fountain	<input type="text"/>
<input type="checkbox"/> 32. Cafe	<input type="text"/>	<input type="checkbox"/> 40. Lifebelts	<input type="text"/>
<input type="checkbox"/> 33. Community centre	<input type="text"/>	<input type="checkbox"/> 41. Public telephone	<input type="text"/>
<input type="checkbox"/> 34. Litter bins	<input type="text"/>	<input type="checkbox"/> 42. Cycle parking	<input type="text"/>

43. Other basic amenities:

☒ Tick if scope for enhancement

Section E - Multi-Functionality

Functions	Existing	Potential
1. Water attenuation	<input type="checkbox"/>	<input type="checkbox"/>
2. Reduce air pollution	<input checked="" type="checkbox"/>	<input checked="" type="checkbox"/>
3. Reduce noise pollution	<input type="checkbox"/>	<input type="checkbox"/>
4. Biodiversity/wildlife enhancement	<input checked="" type="checkbox"/>	<input checked="" type="checkbox"/>
5. Cultural heritage	<input type="checkbox"/>	<input type="checkbox"/>
6. Visual enhancement	<input checked="" type="checkbox"/>	<input checked="" type="checkbox"/>
7. Space for people/informal recreation	<input checked="" type="checkbox"/>	<input checked="" type="checkbox"/>
8. Play	<input type="checkbox"/>	<input checked="" type="checkbox"/>
9. Food growing	<input type="checkbox"/>	<input type="checkbox"/>
10. Separation function	<input checked="" type="checkbox"/>	<input checked="" type="checkbox"/>

Recommended for SINC designation ☐ +2

Comments

Large verge with path leading to school.

MOL coincident with the open space

Site ID: 262 Site Name: Woodcroft

Typology: Amenity greenspace

Section A - Survey Information

Overall Quality Score - 47

Overall Value Score - 25

Date of audit: 27/05/2016

Time spent surveying: 15 minutes

Surveyor: TB

Survey site access: Whole site



Questions that contribute to the Quality score are in green

Questions that contribute to the Value score are in Yellow

Section A - Site Information

Quality Score - 0

Value Score - 3

Site ID: 262

Typology: Amenity greenspace

Site name: Woodcroft

Area (Ha): 0.30

Easting: 542825

Northing: 172349

Baseline Assessment - Planning Designations

National (Statutory) - Score of 3 if present

- ☐ Listed building
- ☐ Scheduled Monument
- ☐ Site of Special Scientific Interest (SSSI)
- ☐ National Nature Reserve (NNR)
- ☐ Green Belt
- ☐ AONB
- ☐ SPA

- ☐ SAC
- ☐ Ramsar
- ☐ World Heritage Site (and buffer)

National (Non-statutory) - Score of 3 if present

- ☐ EH Register of Historic Parks and Gardens
- ☐ Sustrans Cycle Routes
- ☒ Within a Flood Risk Zone

Site ID: 262

Site Name: Woodcroft

Typology: Amenity greenspace

Regional - Score of 2 if present

- ☐ Site of Importance for Nature Conservation (SINC)
- ☐ MOL
- ☐ Green Chain
- ☐ Regionally Important Geological and Geomorphological Site

Local - Score of 1 if present

- ☐ Conservation Area
- ☐ Local Nature Reserve
- ☐ Riverside Walk
- ☐ Community Open Space
- ☐ Area of Special Character
- ☐ Historic Landscape

Section A - Baseline Assessment - Community Involvement

- ☐ Is there a 'Friends of' group for this site? (+1)

Name of group:

- ☐ Is there a programme of activities / events that take place at the site? (+1)

If so, score the quality of the events programme (0-5):

0

Section A - Baseline Assessment - Management

- ☐ Is there a full-time staff presence on site? (+1)
- ☐ Has the site achieved a Green Flag award? (+1)
- ☐ Has the site achieved a Green Pennant award? (+1)
- ☐ Has the site achieved a Green Heritage award? (+1)

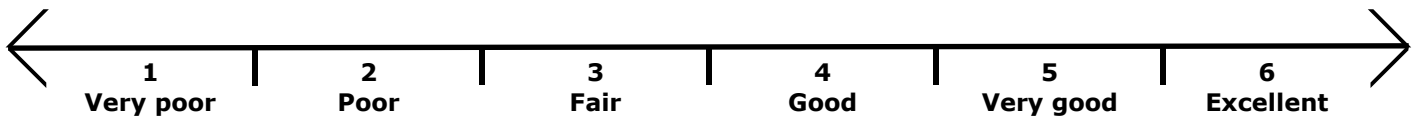
Site ID: 262 Site Name: Woodcroft

Typology: Amenity greenspace

Section B - Field Assessment

Quality Score - 45

Value Score - 21



A: Welcoming place

1. Welcoming:
2. Good and safe access:
3. Signage:
4. Equal access for all:
5. Site access:

B: Healthy, safe and secure

6. Safe equipment and facilities:
7. Personal security in open space:
8. Dog fouling:
9. Appropriate provision of facilities:
10. Quality of facilities:

C: Clean and well maintained

11. Litter and waste management:
12. Grounds maintenance and horticulture:
13. Building and infrastructure maintenance:

D: Sustainability

14. Environmental sustainability:
15. Waste minimisation:
16. Arboriculture and woodland management:

E: Conservation and heritage

17. Conservation of natural features, wild fauna and flora:
18. Conservation of landscape features:
19. Conservation of buildings and structures:
20. Structural townscape role:

F: Community involvement

21. Community involvement in management and development:
22. Appropriate provision for community:

G: Marketing

23. Marketing and promotion:
24. Provision of appropriate information:
25. Provision of appropriate educational / information:

H: Comments

Site ID: 262

Site Name: Woodcroft

Typology: Amenity greenspace

Section C - Play Provision**Quality Score - 0****Value Score - 0**

1. If a play area is within site, please note type (if known):

2. Is there play equipment on site? ☐

If so;

3. How many separate items of equipment?

+1 Per item

4. Which age groups are catered for? (+1 each)

☐ A. Under 5 years☐ B. 5 to 11 years☐ C. Over 11 years

5. Which play activities are provided for? (+1 each)

☐ A. Balancing☐ E. Social Play☐ I. Viewing☐ B. Rocking☐ F. Swinging☐ J. Counting☐ C. Climbing / Agility☐ G. Rotating☐ K. Touching☐ D. Sliding☐ H. Jumping

6. Is there impact absorbant surfacing around the equipment?

☐ **+1**

7. Is the play area fenced off from the rest of the open space?

☐ **+1**

If so;

8. Are there benches within the enclosure?

☐ **+1**

9. Are there litter bins within the enclosure?

☐ **+1**

10. Are gates outward opening?

☐ **+1**

11. Are gates self closing?

☐ **+1**

12. Is there a play area notice at the entrance stating dog free, children only and emergency contacts?

☐ **+1**

13. Is there space within the enclosure, separate from the equipped area, for informal play/ general?

☐ **+1**

14. Overall condition of play equipment (Score 1-3)

15. Is there other provision for play on site? ☐

16. If so, what? (Note condition for each feature, score 1-5)

A. MUGA

B. Interactive water play feature

C. Rebound wall

D. Skateboarding ramps

E. Youth shelter

F. Other

G. Overall condition of other play provision

17. Tick if scope for enhancement? ☐

Site ID: 262 Site Name: Woodcroft

Typology: Amenity greenspace

Section D - Active Recreation / Sport Provision

Quality Score - 2

Value Score - 1

☐ Is this part of the site accessible?

Note the number and condition score for each type of facility present on the site (score 1 - 3)

	No.	Score	Details (e.g. pitch surface)
1. Athletics track	<input type="text"/>	<input type="text"/>	<input type="text"/>
2. Football pitch (full size)	<input type="text"/>	<input type="text"/>	<input type="text"/>
3. Football pitch (junior)	<input type="text"/>	<input type="text"/>	<input type="text"/>
4. Rugby pitch	<input type="text"/>	<input type="text"/>	<input type="text"/>
5. Cricket pitch	<input type="text"/>	<input type="text"/>	<input type="text"/>
6. Outdoor bowls	<input type="text"/>	<input type="text"/>	<input type="text"/>
7. Other pitch	<input type="text"/>	<input type="text"/>	<input type="text"/>
8. Golf	<input type="text"/>	<input type="text"/>	<input type="text"/>
9. Other facilities	<input type="text"/>	<input type="text"/>	<input type="text"/>

☐ Tick if scope for enhancement

Evidence of informal recreational use

10. What evidence of informal recreation was apparent at the time of the audit?

- | | | |
|--|--|---|
| <input checked="" type="checkbox"/> a. Walking / dog walking | <input type="checkbox"/> d. Sitting / relaxing | <input type="checkbox"/> g. Skateboarding |
| <input type="checkbox"/> b. Children's play | <input type="checkbox"/> e. Desire lines | <input type="checkbox"/> h. Cycling |
| <input type="checkbox"/> c. Teenagers 'hanging out' | <input type="checkbox"/> f. Horse riding | |

i. Other:

j: Overall provision for informal recreation (score 1-3):

☐ Tick if scope for enhancement

Basic amenities / site furniture provision

	Score (1-3)		Score (1-3)
<input type="checkbox"/> 27. Operational toilets	<input type="text"/>	<input type="checkbox"/> 35. Dog bins	<input type="text"/>
<input type="checkbox"/> 28. Disabled toilets	<input type="text"/>	<input type="checkbox"/> 36. Seating	<input type="text"/>
<input type="checkbox"/> 29. Staff office	<input type="text"/>	<input type="checkbox"/> 37. Nature trail	<input type="text"/>
<input type="checkbox"/> 30. Onsite car parking	<input type="text"/>	<input type="checkbox"/> 38. Trim trail	<input type="text"/>
<input type="checkbox"/> 31. Offsite car parking	<input type="text"/>	<input type="checkbox"/> 39. Drinking water fountain	<input type="text"/>
<input type="checkbox"/> 32. Cafe	<input type="text"/>	<input type="checkbox"/> 40. Lifebelts	<input type="text"/>
<input type="checkbox"/> 33. Community centre	<input type="text"/>	<input type="checkbox"/> 41. Public telephone	<input type="text"/>
<input type="checkbox"/> 34. Litter bins	<input type="text"/>	<input type="checkbox"/> 42. Cycle parking	<input type="text"/>

43. Other basic amenities:

☐ Tick if scope for enhancement

Section E - Multi-Functionality

Functions	Existing	Potential
1. Water attenuation	<input type="checkbox"/>	<input type="checkbox"/>
2. Reduce air pollution	<input type="checkbox"/>	<input checked="" type="checkbox"/>
3. Reduce noise pollution	<input type="checkbox"/>	<input type="checkbox"/>
4. Biodiversity/wildlife enhancement	<input type="checkbox"/>	<input checked="" type="checkbox"/>
5. Cultural heritage	<input type="checkbox"/>	<input type="checkbox"/>
6. Visual enhancement	<input type="checkbox"/>	<input checked="" type="checkbox"/>
7. Space for people/informal recreation	<input type="checkbox"/>	<input type="checkbox"/>
8. Play	<input type="checkbox"/>	<input type="checkbox"/>
9. Food growing	<input type="checkbox"/>	<input type="checkbox"/>
10. Separation function	<input checked="" type="checkbox"/>	<input checked="" type="checkbox"/>
Recommended for SINC designation		<input type="checkbox"/> +2

Comments

Two large roadside verge's. Grass maintained with a few scattered trees. Quiet area.

MOL coincident with the open space

Site ID: 263 Site Name: Woodland Dell

Typology: Natural and semi-natural greenspace

Section A - Survey Information

Overall Quality Score - 63

Overall Value Score - 38

Date of audit: 14/04/2016

Time spent surveying: 20 mins

Surveyor: AC

Survey site access: Whole site



Questions that contribute to the Quality score are in green

Questions that contribute to the Value score are in Yellow

Section A - Site Information

Quality Score - 0

Value Score - 5

Site ID: 263

Typology: Natural and semi-natural greenspace

Site name: Woodland Dell

Area (Ha): 1.27

Easting: 540118

Northing: 177650

Baseline Assessment - Planning Designations

National (Statutory) - Score of 3 if present

- ☐ Listed building
- ☐ Scheduled Monument
- ☐ Site of Special Scientific Interest (SSSI)
- ☐ National Nature Reserve (NNR)
- ☐ Green Belt
- ☐ AONB
- ☐ SPA

- ☐ SAC
- ☐ Ramsar
- ☐ World Heritage Site (and buffer)

National (Non-statutory) - Score of 3 if present

- ☐ EH Register of Historic Parks and Gardens
- ☐ Sustrans Cycle Routes
- ☐ Within a Flood Risk Zone

Site ID: 263 Site Name: Woodland Dell

Typology: Natural and semi-natural greenspace

Regional - Score of 2 if present

- ☒ Site of Importance for Nature Conservation (SINC)
- ☐ MOL
- ☐ Green Chain
- ☐ Regionally Important Geological and Geomorphological Site

Local - Score of 1 if present

- ☒ Conservation Area
- ☐ Local Nature Reserve
- ☐ Riverside Walk
- ☒ Community Open Space
- ☐ Area of Special Character
- ☐ Historic Landscape

Section A - Baseline Assessment - Community Involvement

- ☒ Is there a 'Friends of' group for this site? (+1)

Name of group: Friends of Mycenae Gardens

- ☐ Is there a programme of activities / events that take place at the site? (+1)

If so, score the quality of the events programme (0-5):

0

Section A - Baseline Assessment - Management

- ☐ Is there a full-time staff presence on site? (+1)
- ☐ Has the site achieved a Green Flag award? (+1)
- ☐ Has the site achieved a Green Pennant award? (+1)
- ☐ Has the site achieved a Green Heritage award? (+1)

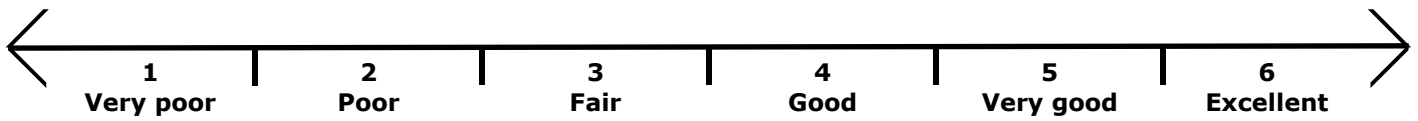
Site ID: 263 Site Name: Woodland Dell

Typology: Natural and semi-natural greenspace

Section B - Field Assessment

Quality Score - 54

Value Score - 29



A: Welcoming place

1. Welcoming:
2. Good and safe access:
3. Signage:
4. Equal access for all:
5. Site access:

B: Healthy, safe and secure

6. Safe equipment and facilities:
7. Personal security in open space:
8. Dog fouling:
9. Appropriate provision of facilities:
10. Quality of facilities:

C: Clean and well maintained

11. Litter and waste management:
12. Grounds maintenance and horticulture:
13. Building and infrastructure maintenance:

D: Sustainability

14. Environmental sustainability:
15. Waste minimisation:
16. Arboriculture and woodland management:

E: Conservation and heritage

17. Conservation of natural features, wild fauna and flora:
18. Conservation of landscape features:
19. Conservation of buildings and structures:
20. Structural townscape role:

F: Community involvement

21. Community involvement in management and development:
22. Appropriate provision for community:

G: Marketing

23. Marketing and promotion:
24. Provision of appropriate information:
25. Provision of appropriate educational / information:

H: Comments

Site ID: 263

Site Name: Woodland Dell

Typology: Natural and semi-natural greenspace

Section C - Play Provision**Quality Score - 0****Value Score - 0**

1. If a play area is within site, please note type (if known):

2. Is there play equipment on site? ☐

If so;

3. How many separate items of equipment?

+1 Per item

4. Which age groups are catered for? (+1 each)

☐ A. Under 5 years☐ B. 5 to 11 years☐ C. Over 11 years

5. Which play activities are provided for? (+1 each)

☐ A. Balancing☐ E. Social Play☐ I. Viewing☐ B. Rocking☐ F. Swinging☐ J. Counting☐ C. Climbing / Agility☐ G. Rotating☐ K. Touching☐ D. Sliding☐ H. Jumping

6. Is there impact absorbant surfacing around the equipment?

☐ **+1**

7. Is the play area fenced off from the rest of the open space?

☐ **+1**

If so;

8. Are there benches within the enclosure?

☐ **+1**

9. Are there litter bins within the enclosure?

☐ **+1**

10. Are gates outward opening?

☐ **+1**

11. Are gates self closing?

☐ **+1**

12. Is there a play area notice at the entrance stating dog free, children only and emergency contacts?

☐ **+1**

13. Is there space within the enclosure, separate from the equipped area, for informal play/ general?

☐ **+1**

14. Overall condition of play equipment (Score 1-3)

15. Is there other provision for play on site? ☐

16. If so, what? (Note condition for each feature, score 1-5)

A. MUGA

B. Interactive water play feature

C. Rebound wall

D. Skateboarding ramps

E. Youth shelter

F. Other

G. Overall condition of other play provision

17. Tick if scope for enhancement? ☐

Site ID: 263 Site Name: Woodland Dell

Typology: Natural and semi-natural greenspace

Section D - Active Recreation / Sport Provision

Quality Score - 9

Value Score - 4

☐ Is this part of the site accessible?

Note the number and condition score for each type of facility present on the site (score 1 - 3)

	No.	Score	Details (e.g. pitch surface)
1. Athletics track	<input type="text"/>	<input type="text"/>	<input type="text"/>
2. Football pitch (full size)	<input type="text"/>	<input type="text"/>	<input type="text"/>
3. Football pitch (junior)	<input type="text"/>	<input type="text"/>	<input type="text"/>
4. Rugby pitch	<input type="text"/>	<input type="text"/>	<input type="text"/>
5. Cricket pitch	<input type="text"/>	<input type="text"/>	<input type="text"/>
6. Outdoor bowls	<input type="text"/>	<input type="text"/>	<input type="text"/>
7. Other pitch	<input type="text"/>	<input type="text"/>	<input type="text"/>
8. Golf	<input type="text"/>	<input type="text"/>	<input type="text"/>
9. Other facilities	<input type="text"/>	<input type="text"/>	<input type="text"/>

☐ Tick if scope for enhancement

Evidence of informal recreational use

10. What evidence of informal recreation was apparent at the time of the audit?

- ☒ a. Walking / dog walking
 ☐ d. Sitting / relaxing
 ☐ g. Skateboarding
☐ b. Children's play
 ☐ e. Desire lines
 ☐ h. Cycling
☐ c. Teenagers 'hanging out'
 ☐ f. Horse riding

i. Other:

j: Overall provision for informal recreation (score 1-3):

☐ Tick if scope for enhancement

Basic amenities / site furniture provision

	Score (1-3)		Score (1-3)
<input type="checkbox"/> 27. Operational toilets	<input type="text"/>	<input checked="" type="checkbox"/> 35. Dog bins	<input type="text" value="3"/>
<input type="checkbox"/> 28. Disabled toilets	<input type="text"/>	<input type="checkbox"/> 36. Seating	<input type="text"/>
<input type="checkbox"/> 29. Staff office	<input type="text"/>	<input type="checkbox"/> 37. Nature trail	<input type="text"/>
<input type="checkbox"/> 30. Onsite car parking	<input type="text"/>	<input type="checkbox"/> 38. Trim trail	<input type="text"/>
<input checked="" type="checkbox"/> 31. Offsite car parking	<input type="text" value="2"/>	<input type="checkbox"/> 39. Drinking water fountain	<input type="text"/>
<input type="checkbox"/> 32. Cafe	<input type="text"/>	<input type="checkbox"/> 40. Lifebelts	<input type="text"/>
<input type="checkbox"/> 33. Community centre	<input type="text"/>	<input type="checkbox"/> 41. Public telephone	<input type="text"/>
<input checked="" type="checkbox"/> 34. Litter bins	<input type="text" value="2"/>	<input type="checkbox"/> 42. Cycle parking	<input type="text"/>

43. Other basic amenities:

☐ Tick if scope for enhancement

Site ID:

263

Site Name:

Woodland Dell

Typology:

Natural and semi-natural greenspace

Section E - Multi-Functionality

Functions	Existing	Potential
1. Water attenuation	<input type="checkbox"/>	<input checked="" type="checkbox"/>
2. Reduce air pollution	<input checked="" type="checkbox"/>	<input checked="" type="checkbox"/>
3. Reduce noise pollution	<input checked="" type="checkbox"/>	<input checked="" type="checkbox"/>
4. Biodiversity/wildlife enhancement	<input checked="" type="checkbox"/>	<input checked="" type="checkbox"/>
5. Cultural heritage	<input checked="" type="checkbox"/>	<input checked="" type="checkbox"/>
6. Visual enhancement	<input type="checkbox"/>	<input checked="" type="checkbox"/>
7. Space for people/informal recreation	<input checked="" type="checkbox"/>	<input checked="" type="checkbox"/>
8. Play	<input type="checkbox"/>	<input type="checkbox"/>
9. Food growing	<input type="checkbox"/>	<input type="checkbox"/>
10. Separation function	<input type="checkbox"/>	<input type="checkbox"/>
Recommended for SINC designation		<input type="checkbox"/> +2

Comments

SINC

Site Number:

GrL20

Subsection:

AC22

Name:

Mycenae House Gardens

MOL

Site ID: 264 Site Name: Woodlands Farm

Typology: Agricultural land

Section A - Survey Information

Overall Quality Score - 59

Overall Value Score - 51

Date of audit: 14/04/2016

Time spent surveying: 1hr

Surveyor: RT

Survey site access: Whole site



Questions that contribute to the Quality score are in green

Questions that contribute to the Value score are in Yellow

Section A - Site Information

Quality Score - 0

Value Score - 10

Site ID: 264

Typology: Agricultural land

Site name: Woodlands Farm

Area (Ha): 29.83

Easting: 544828

Northing: 176577

Baseline Assessment - Planning Designations

National (Statutory) - Score of 3 if present

- ☐ Listed building
- ☐ Scheduled Monument
- ☐ Site of Special Scientific Interest (SSSI)
- ☐ National Nature Reserve (NNR)
- ☐ Green Belt
- ☐ AONB
- ☐ SPA

- ☐ SAC
- ☐ Ramsar
- ☐ World Heritage Site (and buffer)

National (Non-statutory) - Score of 3 if present

- ☐ EH Register of Historic Parks and Gardens
- ☐ Sustrans Cycle Routes
- ☒ Within a Flood Risk Zone

Site ID: 264 Site Name: Woodlands Farm

Typology: Agricultural land

Regional - Score of 2 if present

- ☒ Site of Importance for Nature Conservation (SINC)
- ☒ MOL
- ☒ Green Chain
- ☐ Regionally Important Geological and Geomorphological Site

Local - Score of 1 if present

- ☐ Conservation Area
- ☐ Local Nature Reserve
- ☐ Riverside Walk
- ☐ Community Open Space
- ☒ Area of Special Character
- ☐ Historic Landscape

Section A - Baseline Assessment - Community Involvement

- ☐ Is there a 'Friends of' group for this site? (+1)

Name of group:

- ☐ Is there a programme of activities / events that take place at the site? (+1)

If so, score the quality of the events programme (0-5):

0

Section A - Baseline Assessment - Management

- ☐ Is there a full-time staff presence on site? (+1)
- ☐ Has the site achieved a Green Flag award? (+1)
- ☐ Has the site achieved a Green Pennant award? (+1)
- ☐ Has the site achieved a Green Heritage award? (+1)

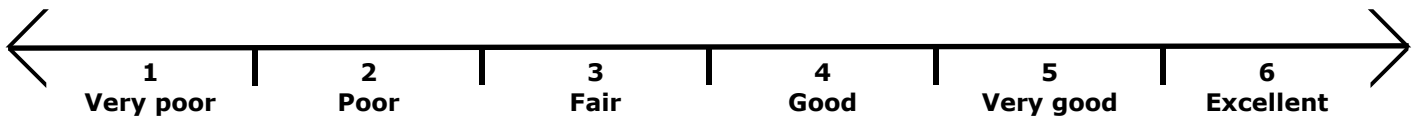
Site ID: 264 Site Name: Woodlands Farm

Typology: Agricultural land

Section B - Field Assessment

Quality Score - 51

Value Score - 35



A: Welcoming place

1. Welcoming:
2. Good and safe access:
3. Signage:
4. Equal access for all:
5. Site access:

B: Healthy, safe and secure

6. Safe equipment and facilities:
7. Personal security in open space:
8. Dog fouling:
9. Appropriate provision of facilities:
10. Quality of facilities:

C: Clean and well maintained

11. Litter and waste management:
12. Grounds maintenance and horticulture:
13. Building and infrastructure maintenance:

D: Sustainability

14. Environmental sustainability:
15. Waste minimisation:
16. Arboriculture and woodland management:

E: Conservation and heritage

17. Conservation of natural features, wild fauna and flora:
18. Conservation of landscape features:
19. Conservation of buildings and structures:
20. Structural townscape role:

F: Community involvement

21. Community involvement in management and development:
22. Appropriate provision for community:

G: Marketing

23. Marketing and promotion:
24. Provision of appropriate information:
25. Provision of appropriate educational / information:

H: Comments

Site ID: 264 Site Name: Woodlands Farm

Typology: Agricultural land

Section C - Play Provision

Quality Score - 0

Value Score - 0

1. If a play area is within site, please note type (if known):

2. Is there play equipment on site? ☐

If so;

3. How many separate items of equipment?

+1 Per item

4. Which age groups are catered for? (+1 each)

☐ A. Under 5 years

☐ B. 5 to 11 years

☐ C. Over 11 years

5. Which play activities are provided for? (+1 each)

☐ A. Balancing

☐ E. Social Play

☐ I. Viewing

☐ B. Rocking

☐ F. Swinging

☐ J. Counting

☐ C. Climbing / Agility

☐ G. Rotating

☐ K. Touching

☐ D. Sliding

☐ H. Jumping

6. Is there impact absorbant surfacing around the equipment?

☐ +1

7. Is the play area fenced off from the rest of the open space?

☐ +1

If so;

8. Are there benches within the enclosure?

☐ +1

9. Are there litter bins within the enclosure?

☐ +1

10. Are gates outward opening?

☐ +1

11. Are gates self closing?

☐ +1

12. Is there a play area notice at the entrance stating dog free, children only and emergency contacts?

☐ +1

13. Is there space within the enclosure, separate from the equipped area, for informal play/ general?

☐ +1

14. Overall condition of play equipment (Score 1-3)

15. Is there other provision for play on site? ☐

16. If so, what? (Note condition for each feature, score 1-5)

A. MUGA

B. Interactive water play feature

C. Rebound wall

D. Skateboarding ramps

E. Youth shelter

F. Other

G. Overall condition of other play provision

17. Tick if scope for enhancement? ☐

Site ID: 264 Site Name: Woodlands Farm

Typology: Agricultural land

Section D - Active Recreation / Sport Provision

Quality Score - 8

Value Score - 6

☐ Is this part of the site accessible?

Note the number and condition score for each type of facility present on the site (score 1 - 3)

	No.	Score	Details (e.g. pitch surface)
1. Athletics track	<input type="text"/>	<input type="text"/>	<input type="text"/>
2. Football pitch (full size)	<input type="text"/>	<input type="text"/>	<input type="text"/>
3. Football pitch (junior)	<input type="text"/>	<input type="text"/>	<input type="text"/>
4. Rugby pitch	<input type="text"/>	<input type="text"/>	<input type="text"/>
5. Cricket pitch	<input type="text"/>	<input type="text"/>	<input type="text"/>
6. Outdoor bowls	<input type="text"/>	<input type="text"/>	<input type="text"/>
7. Other pitch	<input type="text"/>	<input type="text"/>	<input type="text"/>
8. Golf	<input type="text"/>	<input type="text"/>	<input type="text"/>
9. Other facilities	<input type="text"/>	<input type="text"/>	<input type="text"/>

☐ Tick if scope for enhancement

Evidence of informal recreational use

10. What evidence of informal recreation was apparent at the time of the audit?

- | | | |
|--|---|---|
| <input checked="" type="checkbox"/> a. Walking / dog walking | <input checked="" type="checkbox"/> d. Sitting / relaxing | <input type="checkbox"/> g. Skateboarding |
| <input type="checkbox"/> b. Children's play | <input checked="" type="checkbox"/> e. Desire lines | <input type="checkbox"/> h. Cycling |
| <input type="checkbox"/> c. Teenagers 'hanging out' | <input type="checkbox"/> f. Horse riding | |

i. Other:

j: Overall provision for informal recreation (score 1-3):

☐ Tick if scope for enhancement

Basic amenities / site furniture provision

	Score (1-3)		Score (1-3)
<input checked="" type="checkbox"/> 27. Operational toilets	<input type="text" value="2"/>	<input type="checkbox"/> 35. Dog bins	<input type="text"/>
<input type="checkbox"/> 28. Disabled toilets	<input type="text"/>	<input checked="" type="checkbox"/> 36. Seating	<input type="text" value="2"/>
<input type="checkbox"/> 29. Staff office	<input type="text"/>	<input type="checkbox"/> 37. Nature trail	<input type="text"/>
<input type="checkbox"/> 30. Onsite car parking	<input type="text"/>	<input type="checkbox"/> 38. Trim trail	<input type="text"/>
<input type="checkbox"/> 31. Offsite car parking	<input type="text"/>	<input type="checkbox"/> 39. Drinking water fountain	<input type="text"/>
<input type="checkbox"/> 32. Cafe	<input type="text"/>	<input type="checkbox"/> 40. Lifebelts	<input type="text"/>
<input type="checkbox"/> 33. Community centre	<input type="text"/>	<input type="checkbox"/> 41. Public telephone	<input type="text"/>
<input checked="" type="checkbox"/> 34. Litter bins	<input type="text" value="2"/>	<input type="checkbox"/> 42. Cycle parking	<input type="text"/>

43. Other basic amenities:

☒ Tick if scope for enhancement

Site ID:

264

Site Name:

Woodlands Farm

Typology:

Agricultural land

Section E - Multi-Functionality

Functions	Existing	Potential
1. Water attenuation	<input checked="" type="checkbox"/>	<input checked="" type="checkbox"/>
2. Reduce air pollution	<input type="checkbox"/>	<input type="checkbox"/>
3. Reduce noise pollution	<input type="checkbox"/>	<input type="checkbox"/>
4. Biodiversity/wildlife enhancement	<input checked="" type="checkbox"/>	<input checked="" type="checkbox"/>
5. Cultural heritage	<input type="checkbox"/>	<input type="checkbox"/>
6. Visual enhancement	<input checked="" type="checkbox"/>	<input checked="" type="checkbox"/>
7. Space for people/informal recreation	<input checked="" type="checkbox"/>	<input checked="" type="checkbox"/>
8. Play	<input type="checkbox"/>	<input type="checkbox"/>
9. Food growing	<input type="checkbox"/>	<input type="checkbox"/>
10. Separation function	<input checked="" type="checkbox"/>	<input type="checkbox"/>

Recommended for SINC designation

☐ +2

Comments

SINC's coincident with the open space

Site Number:

GrBI06

Subsection:

RT39

Name:

Shrewsbury Park, Shooters Hill Golf Course, Dothill Allotments and Woodlands Farm

MOL coincident with the open space

MOL ID:

MOL22

Site ID: 265 Site Name: Woodlands Grove

Typology: Amenity greenspace

Section A - Survey Information

Overall Quality Score - 0

Overall Value Score - 2

Date of audit: 07/06/2016

Time spent surveying: 10 minutes

Surveyor: TB

Survey site access: No access



Questions that contribute to the Quality score are in green

Questions that contribute to the Value score are in Yellow

Section A - Site Information

Quality Score - 0

Value Score - 3

Site ID: 265

Typology: Amenity greenspace

Site name: Woodlands Grove

Area (Ha): 0.19

Easting: 539285

Northing: 178038

Baseline Assessment - Planning Designations

National (Statutory) - Score of 3 if present

- ☐ Listed building
- ☐ Scheduled Monument
- ☐ Site of Special Scientific Interest (SSSI)
- ☐ National Nature Reserve (NNR)
- ☐ Green Belt
- ☐ AONB
- ☐ SPA

- ☐ SAC
- ☐ Ramsar
- ☐ World Heritage Site (and buffer)

National (Non-statutory) - Score of 3 if present

- ☐ EH Register of Historic Parks and Gardens
- ☐ Sustrans Cycle Routes
- ☒ Within a Flood Risk Zone

Site ID: 265 Site Name: Woodlands Grove

Typology: Amenity greenspace

Regional - Score of 2 if present

- ☐ Site of Importance for Nature Conservation (SINC)
- ☐ MOL
- ☐ Green Chain
- ☐ Regionally Important Geological and Geomorphological Site

Local - Score of 1 if present

- ☐ Conservation Area
- ☐ Local Nature Reserve
- ☐ Riverside Walk
- ☐ Community Open Space
- ☐ Area of Special Character
- ☐ Historic Landscape

Section A - Baseline Assessment - Community Involvement

- ☐ Is there a 'Friends of' group for this site? (+1)

Name of group:

- ☐ Is there a programme of activities / events that take place at the site? (+1)

If so, score the quality of the events programme (0-5):

Section A - Baseline Assessment - Management

- ☐ Is there a full-time staff presence on site? (+1)
- ☐ Has the site achieved a Green Flag award? (+1)
- ☐ Has the site achieved a Green Pennant award? (+1)
- ☐ Has the site achieved a Green Heritage award? (+1)

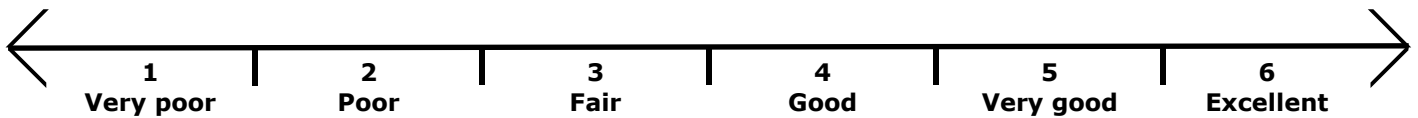
Site ID: 265 Site Name: Woodlands Grove

Typology: Amenity greenspace

Section B - Field Assessment

Quality Score - 0

Value Score - -1



A: Welcoming place

1. Welcoming:
2. Good and safe access:
3. Signage:
4. Equal access for all:
5. Site access:

B: Healthy, safe and secure

6. Safe equipment and facilities:
7. Personal security in open space:
8. Dog fouling:
9. Appropriate provision of facilities:
10. Quality of facilities:

C: Clean and well maintained

11. Litter and waste management:
12. Grounds maintenance and horticulture:
13. Building and infrastructure maintenance:

D: Sustainability

14. Environmental sustainability:
15. Waste minimisation:
16. Arboriculture and woodland management:

E: Conservation and heritage

17. Conservation of natural features, wild fauna and flora:
18. Conservation of landscape features:
19. Conservation of buildings and structures:
20. Structural townscape role:

F: Community involvement

21. Community involvement in management and development:
22. Appropriate provision for community:

G: Marketing

23. Marketing and promotion:
24. Provision of appropriate information:
25. Provision of appropriate educational / information:

H: Comments

Site ID: 265 Site Name: Woodlands Grove

Typology: Amenity greenspace

Section C - Play Provision

Quality Score - 0

Value Score - 0

1. If a play area is within site, please note type (if known):

2. Is there play equipment on site? ☐

If so;

3. How many separate items of equipment? +1 Per item

4. Which age groups are catered for? (+1 each)

☐ A. Under 5 years

☐ B. 5 to 11 years

☐ C. Over 11 years

5. Which play activities are provided for? (+1 each)

☐ A. Balancing

☐ E. Social Play

☐ I. Viewing

☐ B. Rocking

☐ F. Swinging

☐ J. Counting

☐ C. Climbing / Agility

☐ G. Rotating

☐ K. Touching

☐ D. Sliding

☐ H. Jumping

6. Is there impact absorbant surfacing around the equipment? ☐ +1

7. Is the play area fenced off from the rest of the open space? ☐ +1

If so;

8. Are there benches within the enclosure? ☐ +1

9. Are there litter bins within the enclosure? ☐ +1

10. Are gates outward opening? ☐ +1

11. Are gates self closing? ☐ +1

12. Is there a play area notice at the entrance stating dog free, children only and emergency contacts? ☐ +1

13. Is there space within the enclosure, separate from the equipped area, for informal play/ general? ☐ +1

14. Overall condition of play equipment (Score 1-3)

15. Is there other provision for play on site? ☐

16. If so, what? (Note condition for each feature, score 1-5)

A. MUGA

B. Interactive water play feature

C. Rebound wall

D. Skateboarding ramps

E. Youth shelter

F. Other

G. Overall condition of other play provision

17. Tick if scope for enhancement? ☐

Site ID: 265 Site Name: Woodlands Grove

Typology: Amenity greenspace

Section D - Active Recreation / Sport Provision

Quality Score - 0

Value Score - 0

☐ Is this part of the site accessible?

Note the number and condition score for each type of facility present on the site (score 1 - 3)

	No.	Score	Details (e.g. pitch surface)
1. Athletics track	<input type="text"/>	<input type="text"/>	<input type="text"/>
2. Football pitch (full size)	<input type="text"/>	<input type="text"/>	<input type="text"/>
3. Football pitch (junior)	<input type="text"/>	<input type="text"/>	<input type="text"/>
4. Rugby pitch	<input type="text"/>	<input type="text"/>	<input type="text"/>
5. Cricket pitch	<input type="text"/>	<input type="text"/>	<input type="text"/>
6. Outdoor bowls	<input type="text"/>	<input type="text"/>	<input type="text"/>
7. Other pitch	<input type="text"/>	<input type="text"/>	<input type="text"/>
8. Golf	<input type="text"/>	<input type="text"/>	<input type="text"/>
9. Other facilities	<input type="text"/>	<input type="text"/>	<input type="text"/>

☐ Tick if scope for enhancement

Evidence of informal recreational use

10. What evidence of informal recreation was apparent at the time of the audit?

- | | | |
|---|--|---|
| <input type="checkbox"/> a. Walking / dog walking | <input type="checkbox"/> d. Sitting / relaxing | <input type="checkbox"/> g. Skateboarding |
| <input type="checkbox"/> b. Children's play | <input type="checkbox"/> e. Desire lines | <input type="checkbox"/> h. Cycling |
| <input type="checkbox"/> c. Teenagers 'hanging out' | <input type="checkbox"/> f. Horse riding | |

i. Other:

j: Overall provision for informal recreation (score 1-3):

☐ Tick if scope for enhancement

Basic amenities / site furniture provision

	Score (1-3)		Score (1-3)
<input type="checkbox"/> 27. Operational toilets	<input type="text"/>	<input type="checkbox"/> 35. Dog bins	<input type="text"/>
<input type="checkbox"/> 28. Disabled toilets	<input type="text"/>	<input type="checkbox"/> 36. Seating	<input type="text"/>
<input type="checkbox"/> 29. Staff office	<input type="text"/>	<input type="checkbox"/> 37. Nature trail	<input type="text"/>
<input type="checkbox"/> 30. Onsite car parking	<input type="text"/>	<input type="checkbox"/> 38. Trim trail	<input type="text"/>
<input type="checkbox"/> 31. Offsite car parking	<input type="text"/>	<input type="checkbox"/> 39. Drinking water fountain	<input type="text"/>
<input type="checkbox"/> 32. Cafe	<input type="text"/>	<input type="checkbox"/> 40. Lifebelts	<input type="text"/>
<input type="checkbox"/> 33. Community centre	<input type="text"/>	<input type="checkbox"/> 41. Public telephone	<input type="text"/>
<input type="checkbox"/> 34. Litter bins	<input type="text"/>	<input type="checkbox"/> 42. Cycle parking	<input type="text"/>

43. Other basic amenities:

☐ Tick if scope for enhancement

Section E - Multi-Functionality

Functions	Existing	Potential
1. Water attenuation	<input type="checkbox"/>	<input type="checkbox"/>
2. Reduce air pollution	<input type="checkbox"/>	<input type="checkbox"/>
3. Reduce noise pollution	<input type="checkbox"/>	<input type="checkbox"/>
4. Biodiversity/wildlife enhancement	<input type="checkbox"/>	<input type="checkbox"/>
5. Cultural heritage	<input type="checkbox"/>	<input type="checkbox"/>
6. Visual enhancement	<input type="checkbox"/>	<input type="checkbox"/>
7. Space for people/informal recreation	<input type="checkbox"/>	<input type="checkbox"/>
8. Play	<input type="checkbox"/>	<input type="checkbox"/>
9. Food growing	<input type="checkbox"/>	<input type="checkbox"/>
10. Separation function	<input type="checkbox"/>	<input type="checkbox"/>
Recommended for SINC designation <input type="checkbox"/> +2		

Comments

The site is a residential site and use is restricted to residents of the flats.

MOL coincident with the open space

Site ID: 266 Site Name: Woolwich Common

Typology: Natural and semi-natural greenspace

Section A - Survey Information

Overall Quality Score - 57

Overall Value Score - 45

Date of audit: 20/04/2016

Time spent surveying: 30 mins

Surveyor: AC

Survey site access: Whole site



Questions that contribute to the Quality score are in green

Questions that contribute to the Value score are in Yellow

Section A - Site Information

Quality Score - 0

Value Score - 13

Site ID: 266

Typology: Natural and semi-natural greenspace

Site name: Woolwich Common

Area (Ha): 42.78

Easting: 542755

Northing: 177268

Baseline Assessment - Planning Designations

National (Statutory) - Score of 3 if present

- ☐ Listed building
- ☐ Scheduled Monument
- ☐ Site of Special Scientific Interest (SSSI)
- ☐ National Nature Reserve (NNR)
- ☐ Green Belt
- ☐ AONB
- ☐ SPA

- ☐ SAC
- ☐ Ramsar
- ☐ World Heritage Site (and buffer)

National (Non-statutory) - Score of 3 if present

- ☐ EH Register of Historic Parks and Gardens
- ☒ Sustrans Cycle Routes
- ☒ Within a Flood Risk Zone

Site ID: 266 Site Name: Woolwich Common

Typology: Natural and semi-natural greenspace

Regional - Score of 2 if present

- ☒ Site of Importance for Nature Conservation (SINC)
- ☒ MOL
- ☒ Green Chain
- ☐ Regionally Important Geological and Geomorphological Site

Local - Score of 1 if present

- ☐ Conservation Area
- ☐ Local Nature Reserve
- ☐ Riverside Walk
- ☐ Community Open Space
- ☒ Area of Special Character
- ☐ Historic Landscape

Section A - Baseline Assessment - Community Involvement

☐ Is there a 'Friends of' group for this site? (+1)

Name of group:

☐ Is there a programme of activities / events that take place at the site? (+1)

If so, score the quality of the events programme (0-5):

0

Section A - Baseline Assessment - Management

- ☐ Is there a full-time staff presence on site? (+1)
- ☐ Has the site achieved a Green Flag award? (+1)
- ☐ Has the site achieved a Green Pennant award? (+1)
- ☐ Has the site achieved a Green Heritage award? (+1)

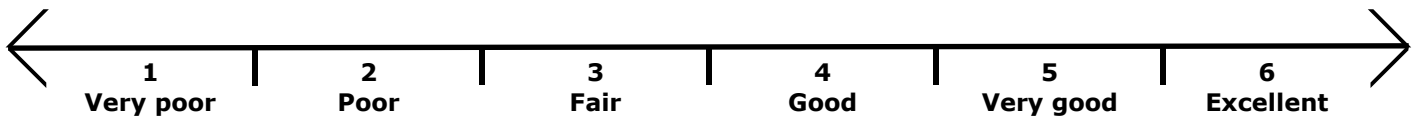
Site ID: 266 Site Name: Woolwich Common

Typology: Natural and semi-natural greenspace

Section B - Field Assessment

Quality Score - 53

Value Score - 27



A: Welcoming place

1. Welcoming:
2. Good and safe access:
3. Signage:
4. Equal access for all:
5. Site access:

B: Healthy, safe and secure

6. Safe equipment and facilities:
7. Personal security in open space:
8. Dog fouling:
9. Appropriate provision of facilities:
10. Quality of facilities:

C: Clean and well maintained

11. Litter and waste management:
12. Grounds maintenance and horticulture:
13. Building and infrastructure maintenance:

D: Sustainability

14. Environmental sustainability:
15. Waste minimisation:
16. Arboriculture and woodland management:

E: Conservation and heritage

17. Conservation of natural features, wild fauna and flora:
18. Conservation of landscape features:
19. Conservation of buildings and structures:
20. Structural townscape role:

F: Community involvement

21. Community involvement in management and development:
22. Appropriate provision for community:

G: Marketing

23. Marketing and promotion:
24. Provision of appropriate information:
25. Provision of appropriate educational / information:

H: Comments

Site ID: 266 Site Name: Woolwich Common

Typology: Natural and semi-natural greenspace

Section C - Play Provision

Quality Score - 0

Value Score - 0

1. If a play area is within site, please note type (if known):

2. Is there play equipment on site? ☐

If so;

3. How many separate items of equipment?

+1 Per item

4. Which age groups are catered for? (+1 each)

☐ A. Under 5 years

☐ B. 5 to 11 years

☐ C. Over 11 years

5. Which play activities are provided for? (+1 each)

☐ A. Balancing

☐ E. Social Play

☐ I. Viewing

☐ B. Rocking

☐ F. Swinging

☐ J. Counting

☐ C. Climbing / Agility

☐ G. Rotating

☐ K. Touching

☐ D. Sliding

☐ H. Jumping

6. Is there impact absorbant surfacing around the equipment?

☐ +1

7. Is the play area fenced off from the rest of the open space?

☐ +1

If so;

8. Are there benches within the enclosure?

☐ +1

9. Are there litter bins within the enclosure?

☐ +1

10. Are gates outward opening?

☐ +1

11. Are gates self closing?

☐ +1

12. Is there a play area notice at the entrance stating dog free, children only and emergency contacts?

☐ +1

13. Is there space within the enclosure, separate from the equipped area, for informal play/ general?

☐ +1

14. Overall condition of play equipment (Score 1-3)

15. Is there other provision for play on site? ☐

16. If so, what? (Note condition for each feature, score 1-5)

A. MUGA

B. Interactive water play feature

C. Rebound wall

D. Skateboarding ramps

E. Youth shelter

F. Other

G. Overall condition of other play provision

17. Tick if scope for enhancement? ☒

Site ID: 266 Site Name: Woolwich Common

Typology: Natural and semi-natural greenspace

Section D - Active Recreation / Sport Provision

Quality Score - 4

Value Score - 5

☐ Is this part of the site accessible?

Note the number and condition score for each type of facility present on the site (score 1 - 3)

	No.	Score	Details (e.g. pitch surface)
1. Athletics track	<input type="text"/>	<input type="text"/>	<input type="text"/>
2. Football pitch (full size)	<input type="text"/>	<input type="text"/>	<input type="text"/>
3. Football pitch (junior)	<input type="text"/>	<input type="text"/>	<input type="text"/>
4. Rugby pitch	<input type="text"/>	<input type="text"/>	<input type="text"/>
5. Cricket pitch	<input type="text"/>	<input type="text"/>	<input type="text"/>
6. Outdoor bowls	<input type="text"/>	<input type="text"/>	<input type="text"/>
7. Other pitch	<input type="text"/>	<input type="text"/>	<input type="text"/>
8. Golf	<input type="text"/>	<input type="text"/>	<input type="text"/>
9. Other facilities	<input type="text"/>	<input type="text"/>	<input type="text"/>

☒ Tick if scope for enhancement

Evidence of informal recreational use

10. What evidence of informal recreation was apparent at the time of the audit?

- | | | |
|--|---|---|
| <input checked="" type="checkbox"/> a. Walking / dog walking | <input checked="" type="checkbox"/> d. Sitting / relaxing | <input type="checkbox"/> g. Skateboarding |
| <input type="checkbox"/> b. Children's play | <input checked="" type="checkbox"/> e. Desire lines | <input type="checkbox"/> h. Cycling |
| <input checked="" type="checkbox"/> c. Teenagers 'hanging out' | <input type="checkbox"/> f. Horse riding | |

i. Other:

j: Overall provision for informal recreation (score 1-3):

☒ Tick if scope for enhancement

Basic amenities / site furniture provision

	Score (1-3)		Score (1-3)
<input type="checkbox"/> 27. Operational toilets	<input type="text"/>	<input type="checkbox"/> 35. Dog bins	<input type="text"/>
<input type="checkbox"/> 28. Disabled toilets	<input type="text"/>	<input type="checkbox"/> 36. Seating	<input type="text"/>
<input type="checkbox"/> 29. Staff office	<input type="text"/>	<input type="checkbox"/> 37. Nature trail	<input type="text"/>
<input checked="" type="checkbox"/> 30. Onsite car parking	<input type="text" value="2"/>	<input type="checkbox"/> 38. Trim trail	<input type="text"/>
<input type="checkbox"/> 31. Offsite car parking	<input type="text"/>	<input type="checkbox"/> 39. Drinking water fountain	<input type="text"/>
<input type="checkbox"/> 32. Cafe	<input type="text"/>	<input type="checkbox"/> 40. Lifebelts	<input type="text"/>
<input type="checkbox"/> 33. Community centre	<input type="text"/>	<input type="checkbox"/> 41. Public telephone	<input type="text"/>
<input type="checkbox"/> 34. Litter bins	<input type="text"/>	<input type="checkbox"/> 42. Cycle parking	<input type="text"/>

43. Other basic amenities:

☒ Tick if scope for enhancement

Site ID:

266

Site Name:

Woolwich Common

Typology:

Natural and semi-natural greenspace

Section E - Multi-Functionality

Functions	Existing	Potential
1. Water attenuation	<input type="checkbox"/>	<input checked="" type="checkbox"/>
2. Reduce air pollution	<input checked="" type="checkbox"/>	<input checked="" type="checkbox"/>
3. Reduce noise pollution	<input checked="" type="checkbox"/>	<input checked="" type="checkbox"/>
4. Biodiversity/wildlife enhancement	<input checked="" type="checkbox"/>	<input checked="" type="checkbox"/>
5. Cultural heritage	<input type="checkbox"/>	<input type="checkbox"/>
6. Visual enhancement	<input type="checkbox"/>	<input type="checkbox"/>
7. Space for people/informal recreation	<input checked="" type="checkbox"/>	<input checked="" type="checkbox"/>
8. Play	<input type="checkbox"/>	<input checked="" type="checkbox"/>
9. Food growing	<input type="checkbox"/>	<input type="checkbox"/>
10. Separation function	<input checked="" type="checkbox"/>	<input type="checkbox"/>
Recommended for SINC designation		<input type="checkbox"/> +2

Comments

SINCs coincident with the open space

Site Number:

GrBI12

Subsection:

AC44

Name:

Woolwich Common

MOL coincident with the open space

MOL ID:

MOL30

MOL ID:

MOL26

Site ID: 267 Site Name: Woolwich New Cemetery

Typology: Cemeteries and churchyards

Section A - Survey Information

Overall Quality Score - 55

Overall Value Score - 39

Date of audit: 21/04/2016

Time spent surveying: 20mins

Surveyor: RT

Survey site access: Whole site



Questions that contribute to the Quality score are in green

Questions that contribute to the Value score are in Yellow

Section A - Site Information

Quality Score - 0

Value Score - 10

Site ID: 267

Typology: Cemeteries and churchyards

Site name: Woolwich New Cemetery

Area (Ha): 8.36

Easting: 546065

Northing: 177301

Baseline Assessment - Planning Designations

National (Statutory) - Score of 3 if present

- ☐ Listed building
- ☐ Scheduled Monument
- ☐ Site of Special Scientific Interest (SSSI)
- ☐ National Nature Reserve (NNR)
- ☐ Green Belt
- ☐ AONB
- ☐ SPA

- ☐ SAC
- ☐ Ramsar
- ☐ World Heritage Site (and buffer)

National (Non-statutory) - Score of 3 if present

- ☐ EH Register of Historic Parks and Gardens
- ☐ Sustrans Cycle Routes
- ☐ Within a Flood Risk Zone

Site ID: 267 Site Name: Woolwich New Cemetery

Typology: Cemeteries and churchyards

Regional - Score of 2 if present

- ☒ Site of Importance for Nature Conservation (SINC)
- ☒ MOL
- ☒ Green Chain
- ☒ Regionally Important Geological and Geomorphological Site

Local - Score of 1 if present

- ☒ Conservation Area
- ☐ Local Nature Reserve
- ☐ Riverside Walk
- ☐ Community Open Space
- ☒ Area of Special Character
- ☐ Historic Landscape

Section A - Baseline Assessment - Community Involvement

☐ Is there a 'Friends of' group for this site? (+1)

Name of group:

☐ Is there a programme of activities / events that take place at the site? (+1)

If so, score the quality of the events programme (0-5):

0

Section A - Baseline Assessment - Management

- ☐ Is there a full-time staff presence on site? (+1)
- ☐ Has the site achieved a Green Flag award? (+1)
- ☐ Has the site achieved a Green Pennant award? (+1)
- ☐ Has the site achieved a Green Heritage award? (+1)

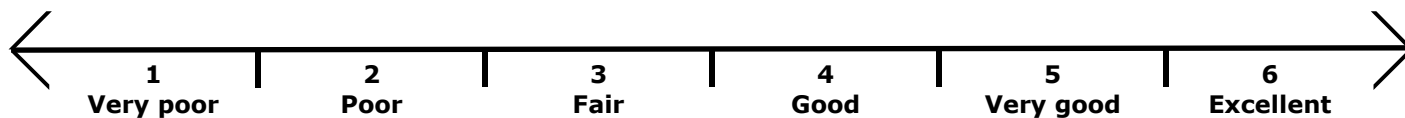
Site ID: 267 Site Name: Woolwich New Cemetery

Typology: Cemeteries and churchyards

Section B - Field Assessment

Quality Score - 50

Value Score - 25



A: Welcoming place

1. Welcoming:
2. Good and safe access:
3. Signage:
4. Equal access for all:
5. Site access:

B: Healthy, safe and secure

6. Safe equipment and facilities:
7. Personal security in open space:
8. Dog fouling:
9. Appropriate provision of facilities:
10. Quality of facilities:

C: Clean and well maintained

11. Litter and waste management:
12. Grounds maintenance and horticulture:
13. Building and infrastructure maintenance:

D: Sustainability

14. Environmental sustainability:
15. Waste minimisation:
16. Arboriculture and woodland management:

E: Conservation and heritage

17. Conservation of natural features, wild fauna and flora:
18. Conservation of landscape features:
19. Conservation of buildings and structures:
20. Structural townscape role:

F: Community involvement

21. Community involvement in management and development:
22. Appropriate provision for community:

G: Marketing

23. Marketing and promotion:
24. Provision of appropriate information:
25. Provision of appropriate educational / information:

H: Comments

Parks Team advised this has opening hours.

Site ID: 267 Site Name: Woolwich New Cemetery

Typology: Cemeteries and churchyards

Section C - Play Provision

Quality Score - 0

Value Score - 0

1. If a play area is within site, please note type (if known):

2. Is there play equipment on site? ☐

If so;

3. How many separate items of equipment?

+1 Per item

4. Which age groups are catered for? (+1 each)

☐ A. Under 5 years

☐ B. 5 to 11 years

☐ C. Over 11 years

5. Which play activities are provided for? (+1 each)

☐ A. Balancing

☐ E. Social Play

☐ I. Viewing

☐ B. Rocking

☐ F. Swinging

☐ J. Counting

☐ C. Climbing / Agility

☐ G. Rotating

☐ K. Touching

☐ D. Sliding

☐ H. Jumping

6. Is there impact absorbant surfacing around the equipment?

☐ +1

7. Is the play area fenced off from the rest of the open space?

☐ +1

If so;

8. Are there benches within the enclosure?

☐ +1

9. Are there litter bins within the enclosure?

☐ +1

10. Are gates outward opening?

☐ +1

11. Are gates self closing?

☐ +1

12. Is there a play area notice at the entrance stating dog free, children only and emergency contacts?

☐ +1

13. Is there space within the enclosure, separate from the equipped area, for informal play/ general?

☐ +1

14. Overall condition of play equipment (Score 1-3)

15. Is there other provision for play on site? ☐

16. If so, what? (Note condition for each feature, score 1-5)

A. MUGA

B. Interactive water play feature

C. Rebound wall

D. Skateboarding ramps

E. Youth shelter

F. Other

G. Overall condition of other play provision

17. Tick if scope for enhancement? ☐

Site ID: 267 Site Name: Woolwich New Cemetery

Typology: Cemeteries and churchyards

Section D - Active Recreation / Sport Provision

Quality Score - 5

Value Score - 4

☐ Is this part of the site accessible?

Note the number and condition score for each type of facility present on the site (score 1 - 3)

	No.	Score	Details (e.g. pitch surface)
1. Athletics track	<input type="text"/>	<input type="text"/>	<input type="text"/>
2. Football pitch (full size)	<input type="text"/>	<input type="text"/>	<input type="text"/>
3. Football pitch (junior)	<input type="text"/>	<input type="text"/>	<input type="text"/>
4. Rugby pitch	<input type="text"/>	<input type="text"/>	<input type="text"/>
5. Cricket pitch	<input type="text"/>	<input type="text"/>	<input type="text"/>
6. Outdoor bowls	<input type="text"/>	<input type="text"/>	<input type="text"/>
7. Other pitch	<input type="text"/>	<input type="text"/>	<input type="text"/>
8. Golf	<input type="text"/>	<input type="text"/>	<input type="text"/>
9. Other facilities	<input type="text"/>	<input type="text"/>	<input type="text"/>

☐ Tick if scope for enhancement

Evidence of informal recreational use

10. What evidence of informal recreation was apparent at the time of the audit?

- | | | |
|--|---|---|
| <input checked="" type="checkbox"/> a. Walking / dog walking | <input checked="" type="checkbox"/> d. Sitting / relaxing | <input type="checkbox"/> g. Skateboarding |
| <input type="checkbox"/> b. Children's play | <input type="checkbox"/> e. Desire lines | <input type="checkbox"/> h. Cycling |
| <input type="checkbox"/> c. Teenagers 'hanging out' | <input type="checkbox"/> f. Horse riding | |

i. Other:

j: Overall provision for informal recreation (score 1-3):

☒ Tick if scope for enhancement

Basic amenities / site furniture provision

	Score (1-3)		Score (1-3)
<input type="checkbox"/> 27. Operational toilets	<input type="text"/>	<input type="checkbox"/> 35. Dog bins	<input type="text"/>
<input type="checkbox"/> 28. Disabled toilets	<input type="text"/>	<input checked="" type="checkbox"/> 36. Seating	<input type="text" value="2"/>
<input type="checkbox"/> 29. Staff office	<input type="text"/>	<input type="checkbox"/> 37. Nature trail	<input type="text"/>
<input type="checkbox"/> 30. Onsite car parking	<input type="text"/>	<input type="checkbox"/> 38. Trim trail	<input type="text"/>
<input type="checkbox"/> 31. Offsite car parking	<input type="text"/>	<input type="checkbox"/> 39. Drinking water fountain	<input type="text"/>
<input type="checkbox"/> 32. Cafe	<input type="text"/>	<input type="checkbox"/> 40. Lifebelts	<input type="text"/>
<input type="checkbox"/> 33. Community centre	<input type="text"/>	<input type="checkbox"/> 41. Public telephone	<input type="text"/>
<input checked="" type="checkbox"/> 34. Litter bins	<input type="text" value="1"/>	<input type="checkbox"/> 42. Cycle parking	<input type="text"/>

43. Other basic amenities:

☐ Tick if scope for enhancement

Site ID: 267 Site Name: Woolwich New Cemetery

Typology: Cemeteries and churchyards

Section E - Multi-Functionality

Functions	Existing	Potential
1. Water attenuation	<input type="checkbox"/>	<input type="checkbox"/>
2. Reduce air pollution	<input type="checkbox"/>	<input type="checkbox"/>
3. Reduce noise pollution	<input type="checkbox"/>	<input type="checkbox"/>
4. Biodiversity/wildlife enhancement	<input checked="" type="checkbox"/>	<input checked="" type="checkbox"/>
5. Cultural heritage	<input checked="" type="checkbox"/>	<input checked="" type="checkbox"/>
6. Visual enhancement	<input checked="" type="checkbox"/>	<input checked="" type="checkbox"/>
7. Space for people/informal recreation	<input checked="" type="checkbox"/>	<input type="checkbox"/>
8. Play	<input type="checkbox"/>	<input type="checkbox"/>
9. Food growing	<input type="checkbox"/>	<input type="checkbox"/>
10. Separation function	<input type="checkbox"/>	<input type="checkbox"/>

Recommended for SINC designation ☐ +2

Comments

SINCs coincident with the open space

Site Number: GrBII11 Subsection: RT1 Name: Woolwich Cemeteries and Rockliffe Gardens

MOL coincident with the open space

MOL ID: MOL8

Site ID: 268 Site Name: Woolwich Old Cemetery

Typology: Cemeteries and churchyards

Section A - Survey Information

Overall Quality Score - 65

Overall Value Score - 41

Date of audit: 21/04/2016

Time spent surveying: 20mins

Surveyor: RT

Survey site access: Whole site



Questions that contribute to the Quality score are in green

Questions that contribute to the Value score are in Yellow

Section A - Site Information

Quality Score - 0

Value Score - 11

Site ID: 268

Typology: Cemeteries and churchyards

Site name: Woolwich Old Cemetery

Area (Ha): 5.14

Easting: 545751

Northing: 177490

Baseline Assessment - Planning Designations

National (Statutory) - Score of 3 if present

- ☐ Listed building
- ☐ Scheduled Monument
- ☐ Site of Special Scientific Interest (SSSI)
- ☐ National Nature Reserve (NNR)
- ☐ Green Belt
- ☐ AONB
- ☐ SPA

- ☐ SAC
- ☐ Ramsar
- ☐ World Heritage Site (and buffer)

National (Non-statutory) - Score of 3 if present

- ☐ EH Register of Historic Parks and Gardens
- ☐ Sustrans Cycle Routes
- ☒ Within a Flood Risk Zone

Site ID: 268 Site Name: Woolwich Old Cemetery

Typology: Cemeteries and churchyards

Regional - Score of 2 if present

- ☒ Site of Importance for Nature Conservation (SINC)
- ☒ MOL
- ☒ Green Chain
- ☐ Regionally Important Geological and Geomorphological Site

Local - Score of 1 if present

- ☒ Conservation Area
- ☐ Local Nature Reserve
- ☐ Riverside Walk
- ☐ Community Open Space
- ☒ Area of Special Character
- ☐ Historic Landscape

Section A - Baseline Assessment - Community Involvement

- ☐ Is there a 'Friends of' group for this site? (+1)

Name of group:

- ☐ Is there a programme of activities / events that take place at the site? (+1)

If so, score the quality of the events programme (0-5):

0

Section A - Baseline Assessment - Management

- ☐ Is there a full-time staff presence on site? (+1)
- ☐ Has the site achieved a Green Flag award? (+1)
- ☐ Has the site achieved a Green Pennant award? (+1)
- ☐ Has the site achieved a Green Heritage award? (+1)

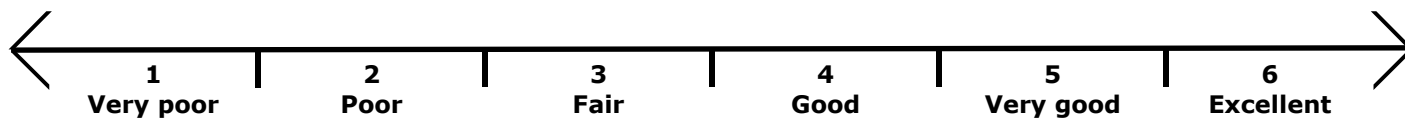
Site ID: 268 Site Name: Woolwich Old Cemetery

Typology: Cemeteries and churchyards

Section B - Field Assessment

Quality Score - 55

Value Score - 24



A: Welcoming place

1. Welcoming:
2. Good and safe access:
3. Signage:
4. Equal access for all:
5. Site access:

B: Healthy, safe and secure

6. Safe equipment and facilities:
7. Personal security in open space:
8. Dog fouling:
9. Appropriate provision of facilities:
10. Quality of facilities:

C: Clean and well maintained

11. Litter and waste management:
12. Grounds maintenance and horticulture:
13. Building and infrastructure maintenance:

D: Sustainability

14. Environmental sustainability:
15. Waste minimisation:
16. Arboriculture and woodland management:

E: Conservation and heritage

17. Conservation of natural features, wild fauna and flora:
18. Conservation of landscape features:
19. Conservation of buildings and structures:
20. Structural townscape role:

F: Community involvement

21. Community involvement in management and development:
22. Appropriate provision for community:

G: Marketing

23. Marketing and promotion:
24. Provision of appropriate information:
25. Provision of appropriate educational / information:

H: Comments

Site ID: 268 Site Name: Woolwich Old Cemetery

Typology: Cemeteries and churchyards

Section C - Play Provision

Quality Score - 0

Value Score - 0

1. If a play area is within site, please note type (if known):

2. Is there play equipment on site? ☐

If so;

3. How many separate items of equipment?

+1 Per item

4. Which age groups are catered for? (+1 each)

☐ A. Under 5 years

☐ B. 5 to 11 years

☐ C. Over 11 years

5. Which play activities are provided for? (+1 each)

☐ A. Balancing

☐ E. Social Play

☐ I. Viewing

☐ B. Rocking

☐ F. Swinging

☐ J. Counting

☐ C. Climbing / Agility

☐ G. Rotating

☐ K. Touching

☐ D. Sliding

☐ H. Jumping

6. Is there impact absorbant surfacing around the equipment?

☐ +1

7. Is the play area fenced off from the rest of the open space?

☐ +1

If so;

8. Are there benches within the enclosure?

☐ +1

9. Are there litter bins within the enclosure?

☐ +1

10. Are gates outward opening?

☐ +1

11. Are gates self closing?

☐ +1

12. Is there a play area notice at the entrance stating dog free, children only and emergency contacts?

☐ +1

13. Is there space within the enclosure, separate from the equipped area, for informal play/ general?

☐ +1

14. Overall condition of play equipment (Score 1-3)

15. Is there other provision for play on site? ☐

16. If so, what? (Note condition for each feature, score 1-5)

A. MUGA

B. Interactive water play feature

C. Rebound wall

D. Skateboarding ramps

E. Youth shelter

F. Other

G. Overall condition of other play provision

17. Tick if scope for enhancement? ☐

Site ID: 268 Site Name: Woolwich Old Cemetery

Typology: Cemeteries and churchyards

Section D - Active Recreation / Sport Provision

Quality Score - 10

Value Score - 6

☐ Is this part of the site accessible?

Note the number and condition score for each type of facility present on the site (score 1 - 3)

	No.	Score	Details (e.g. pitch surface)
1. Athletics track	<input type="text"/>	<input type="text"/>	<input type="text"/>
2. Football pitch (full size)	<input type="text"/>	<input type="text"/>	<input type="text"/>
3. Football pitch (junior)	<input type="text"/>	<input type="text"/>	<input type="text"/>
4. Rugby pitch	<input type="text"/>	<input type="text"/>	<input type="text"/>
5. Cricket pitch	<input type="text"/>	<input type="text"/>	<input type="text"/>
6. Outdoor bowls	<input type="text"/>	<input type="text"/>	<input type="text"/>
7. Other pitch	<input type="text"/>	<input type="text"/>	<input type="text"/>
8. Golf	<input type="text"/>	<input type="text"/>	<input type="text"/>
9. Other facilities	<input type="text"/>	<input type="text"/>	<input type="text"/>

☐ Tick if scope for enhancement

Evidence of informal recreational use

10. What evidence of informal recreation was apparent at the time of the audit?

- | | | |
|--|---|---|
| <input checked="" type="checkbox"/> a. Walking / dog walking | <input checked="" type="checkbox"/> d. Sitting / relaxing | <input type="checkbox"/> g. Skateboarding |
| <input type="checkbox"/> b. Children's play | <input type="checkbox"/> e. Desire lines | <input type="checkbox"/> h. Cycling |
| <input type="checkbox"/> c. Teenagers 'hanging out' | <input type="checkbox"/> f. Horse riding | |

i. Other:

j: Overall provision for informal recreation (score 1-3):

☐ Tick if scope for enhancement

Basic amenities / site furniture provision

	Score (1-3)		Score (1-3)
<input checked="" type="checkbox"/> 27. Operational toilets	<input type="text" value="2"/>	<input type="checkbox"/> 35. Dog bins	<input type="text"/>
<input type="checkbox"/> 28. Disabled toilets	<input type="text"/>	<input checked="" type="checkbox"/> 36. Seating	<input type="text" value="2"/>
<input type="checkbox"/> 29. Staff office	<input type="text"/>	<input type="checkbox"/> 37. Nature trail	<input type="text"/>
<input checked="" type="checkbox"/> 30. Onsite car parking	<input type="text" value="2"/>	<input type="checkbox"/> 38. Trim trail	<input type="text"/>
<input type="checkbox"/> 31. Offsite car parking	<input type="text"/>	<input type="checkbox"/> 39. Drinking water fountain	<input type="text"/>
<input type="checkbox"/> 32. Cafe	<input type="text"/>	<input type="checkbox"/> 40. Lifebelts	<input type="text"/>
<input type="checkbox"/> 33. Community centre	<input type="text"/>	<input type="checkbox"/> 41. Public telephone	<input type="text"/>
<input checked="" type="checkbox"/> 34. Litter bins	<input type="text" value="2"/>	<input type="checkbox"/> 42. Cycle parking	<input type="text"/>

43. Other basic amenities:

☒ Tick if scope for enhancement

Section E - Multi-Functionality

Functions	Existing	Potential
1. Water attenuation	<input type="checkbox"/>	<input type="checkbox"/>
2. Reduce air pollution	<input type="checkbox"/>	<input type="checkbox"/>
3. Reduce noise pollution	<input type="checkbox"/>	<input type="checkbox"/>
4. Biodiversity/wildlife enhancement	<input checked="" type="checkbox"/>	<input checked="" type="checkbox"/>
5. Cultural heritage	<input checked="" type="checkbox"/>	<input type="checkbox"/>
6. Visual enhancement	<input checked="" type="checkbox"/>	<input checked="" type="checkbox"/>
7. Space for people/informal recreation	<input checked="" type="checkbox"/>	<input checked="" type="checkbox"/>
8. Play	<input type="checkbox"/>	<input type="checkbox"/>
9. Food growing	<input type="checkbox"/>	<input type="checkbox"/>
10. Separation function	<input type="checkbox"/>	<input type="checkbox"/>
Recommended for SINC designation		<input type="checkbox"/> +2

Comments

SINCs coincident with the open space

Site Number:

GrBII11

Subsection:

RT1

Name:

Woolwich Cemeteries and Rockliffe Gardens

MOL coincident with the open space

MOL ID:

MOL10

MOL ID:

MOL10

Site ID: 270 Site Name: Wynford Way PF

Typology: Amenity greenspace

Section A - Survey Information

Overall Quality Score - 62

Overall Value Score - 37

Date of audit: 26/05/2016

Time spent surveying: 20 mins

Surveyor: TB

Survey site access: Whole site



Questions that contribute to the Quality score are in green

Questions that contribute to the Value score are in Yellow

Section A - Site Information

Quality Score - 0

Value Score - 7

Site ID: 270

Typology: Amenity greenspace

Site name: Wynford Way PF

Area (Ha): 3.00

Easting: 542823

Northing: 172552

Baseline Assessment - Planning Designations

National (Statutory) - Score of 3 if present

- ☐ Listed building
- ☐ Scheduled Monument
- ☐ Site of Special Scientific Interest (SSSI)
- ☐ National Nature Reserve (NNR)
- ☐ Green Belt
- ☐ AONB
- ☐ SPA

- ☐ SAC
- ☐ Ramsar
- ☐ World Heritage Site (and buffer)

National (Non-statutory) - Score of 3 if present

- ☐ EH Register of Historic Parks and Gardens
- ☐ Sustrans Cycle Routes
- ☒ Within a Flood Risk Zone

Site ID: 270 Site Name: Wynford Way PF

Typology: Amenity greenspace

Regional - Score of 2 if present

- ☐ Site of Importance for Nature Conservation (SINC)
- ☒ MOL
- ☒ Green Chain
- ☐ Regionally Important Geological and Geomorphological Site

Local - Score of 1 if present

- ☐ Conservation Area
- ☐ Local Nature Reserve
- ☐ Riverside Walk
- ☐ Community Open Space
- ☐ Area of Special Character
- ☐ Historic Landscape

Section A - Baseline Assessment - Community Involvement

- ☐ Is there a 'Friends of' group for this site? (+1)

Name of group:

- ☐ Is there a programme of activities / events that take place at the site? (+1)

If so, score the quality of the events programme (0-5):

0

Section A - Baseline Assessment - Management

- ☐ Is there a full-time staff presence on site? (+1)
- ☐ Has the site achieved a Green Flag award? (+1)
- ☐ Has the site achieved a Green Pennant award? (+1)
- ☐ Has the site achieved a Green Heritage award? (+1)

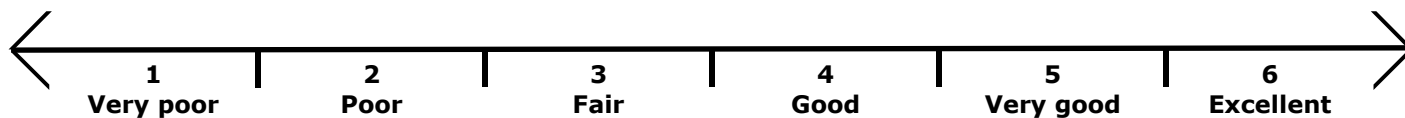
Site ID: 270 Site Name: Wynford Way PF

Typology: Amenity greenspace

Section B - Field Assessment

Quality Score - 52

Value Score - 25



A: Welcoming place

1. Welcoming:
2. Good and safe access:
3. Signage:
4. Equal access for all:
5. Site access:

B: Healthy, safe and secure

6. Safe equipment and facilities:
7. Personal security in open space:
8. Dog fouling:
9. Appropriate provision of facilities:
10. Quality of facilities:

C: Clean and well maintained

11. Litter and waste management:
12. Grounds maintenance and horticulture:
13. Building and infrastructure maintenance:

D: Sustainability

14. Environmental sustainability:
15. Waste minimisation:
16. Arboriculture and woodland management:

E: Conservation and heritage

17. Conservation of natural features, wild fauna and flora:
18. Conservation of landscape features:
19. Conservation of buildings and structures:
20. Structural townscape role:

F: Community involvement

21. Community involvement in management and development:
22. Appropriate provision for community:

G: Marketing

23. Marketing and promotion:
24. Provision of appropriate information:
25. Provision of appropriate educational / information:

H: Comments

Site ID: 270 Site Name: Wynford Way PF

Typology: Amenity greenspace

Section C - Play Provision

Quality Score - 0

Value Score - 0

1. If a play area is within site, please note type (if known):

2. Is there play equipment on site? ☐

If so;

3. How many separate items of equipment?

+1 Per item

4. Which age groups are catered for? (+1 each)

☐ A. Under 5 years

☐ B. 5 to 11 years

☐ C. Over 11 years

5. Which play activities are provided for? (+1 each)

☐ A. Balancing

☐ E. Social Play

☐ I. Viewing

☐ B. Rocking

☐ F. Swinging

☐ J. Counting

☐ C. Climbing / Agility

☐ G. Rotating

☐ K. Touching

☐ D. Sliding

☐ H. Jumping

6. Is there impact absorbant surfacing around the equipment?

☐ +1

7. Is the play area fenced off from the rest of the open space?

☐ +1

If so;

8. Are there benches within the enclosure?

☐ +1

9. Are there litter bins within the enclosure?

☐ +1

10. Are gates outward opening?

☐ +1

11. Are gates self closing?

☐ +1

12. Is there a play area notice at the entrance stating dog free, children only and emergency contacts?

☐ +1

13. Is there space within the enclosure, separate from the equipped area, for informal play/ general?

☐ +1

14. Overall condition of play equipment (Score 1-3)

15. Is there other provision for play on site? ☐

16. If so, what? (Note condition for each feature, score 1-5)

A. MUGA

B. Interactive water play feature

C. Rebound wall

D. Skateboarding ramps

E. Youth shelter

F. Other

G. Overall condition of other play provision

17. Tick if scope for enhancement? ☐

Site ID: 270 Site Name: Wynford Way PF

Typology: Amenity greenspace

Section D - Active Recreation / Sport Provision

Quality Score - 10

Value Score - 5

☐ Is this part of the site accessible?

Note the number and condition score for each type of facility present on the site (score 1 - 3)

	No.	Score	Details (e.g. pitch surface)
1. Athletics track	<input type="text"/>	<input type="text"/>	<input type="text"/>
2. Football pitch (full size)	<input type="text" value="1"/>	<input type="text" value="2"/>	<input type="text"/>
3. Football pitch (junior)	<input type="text"/>	<input type="text"/>	<input type="text"/>
4. Rugby pitch	<input type="text"/>	<input type="text"/>	<input type="text"/>
5. Cricket pitch	<input type="text"/>	<input type="text"/>	<input type="text"/>
6. Outdoor bowls	<input type="text"/>	<input type="text"/>	<input type="text"/>
7. Other pitch	<input type="text"/>	<input type="text"/>	<input type="text"/>
8. Golf	<input type="text"/>	<input type="text"/>	<input type="text"/>
9. Other facilities	<input type="text"/>	<input type="text"/>	<input type="text"/>

☐ Tick if scope for enhancement

Evidence of informal recreational use

10. What evidence of informal recreation was apparent at the time of the audit?

- | | | |
|--|--|---|
| <input checked="" type="checkbox"/> a. Walking / dog walking | <input type="checkbox"/> d. Sitting / relaxing | <input type="checkbox"/> g. Skateboarding |
| <input type="checkbox"/> b. Children's play | <input type="checkbox"/> e. Desire lines | <input type="checkbox"/> h. Cycling |
| <input type="checkbox"/> c. Teenagers 'hanging out' | <input type="checkbox"/> f. Horse riding | |

i. Other:

j: Overall provision for informal recreation (score 1-3):

☐ Tick if scope for enhancement

Basic amenities / site furniture provision

	Score (1-3)		Score (1-3)
<input type="checkbox"/> 27. Operational toilets	<input type="text"/>	<input checked="" type="checkbox"/> 35. Dog bins	<input type="text" value="3"/>
<input type="checkbox"/> 28. Disabled toilets	<input type="text"/>	<input checked="" type="checkbox"/> 36. Seating	<input type="text" value="1"/>
<input type="checkbox"/> 29. Staff office	<input type="text"/>	<input type="checkbox"/> 37. Nature trail	<input type="text"/>
<input type="checkbox"/> 30. Onsite car parking	<input type="text"/>	<input type="checkbox"/> 38. Trim trail	<input type="text"/>
<input type="checkbox"/> 31. Offsite car parking	<input type="text"/>	<input type="checkbox"/> 39. Drinking water fountain	<input type="text"/>
<input type="checkbox"/> 32. Cafe	<input type="text"/>	<input type="checkbox"/> 40. Lifebelts	<input type="text"/>
<input type="checkbox"/> 33. Community centre	<input type="text"/>	<input type="checkbox"/> 41. Public telephone	<input type="text"/>
<input checked="" type="checkbox"/> 34. Litter bins	<input type="text" value="2"/>	<input type="checkbox"/> 42. Cycle parking	<input type="text"/>

43. Other basic amenities:

☒ Tick if scope for enhancement

Section E - Multi-Functionality

Functions	Existing	Potential
1. Water attenuation	<input type="checkbox"/>	<input checked="" type="checkbox"/>
2. Reduce air pollution	<input type="checkbox"/>	<input checked="" type="checkbox"/>
3. Reduce noise pollution	<input type="checkbox"/>	<input checked="" type="checkbox"/>
4. Biodiversity/wildlife enhancement	<input type="checkbox"/>	<input checked="" type="checkbox"/>
5. Cultural heritage	<input type="checkbox"/>	<input type="checkbox"/>
6. Visual enhancement	<input type="checkbox"/>	<input checked="" type="checkbox"/>
7. Space for people/informal recreation	<input checked="" type="checkbox"/>	<input checked="" type="checkbox"/>
8. Play	<input type="checkbox"/>	<input checked="" type="checkbox"/>
9. Food growing	<input type="checkbox"/>	<input type="checkbox"/>
10. Separation function	<input checked="" type="checkbox"/>	<input checked="" type="checkbox"/>
Recommended for SINC designation <input type="checkbox"/> +2		

Comments

Currently just an area of lawn with a few mature trees. The site is open and on the road surrounded by houses. One path goes across the space along the northern boundary but other than that minimal hard landscape features.

MOL coincident with the open space

MOL ID:

MOL70

Site ID: 400 Site Name: Dothill Allotments

Typology: Allotments

Section A - Survey Information

Overall Quality Score - 49

Overall Value Score - 37

Date of audit: 11/07/2016

Time spent surveying: 15 minutes

Surveyor: TB

Survey site access: No access



Questions that contribute to the Quality score are in green

Questions that contribute to the Value score are in Yellow

Section A - Site Information

Quality Score - 0

Value Score - 7

Site ID: 400

Typology: Allotments

Site name: Dothill Allotments

Area (Ha): 0.90

Easting: 544464

Northing: 177415

Baseline Assessment - Planning Designations

National (Statutory) - Score of 3 if present

- ☐ Listed building
- ☐ Scheduled Monument
- ☐ Site of Special Scientific Interest (SSSI)
- ☐ National Nature Reserve (NNR)
- ☐ Green Belt
- ☐ AONB
- ☐ SPA

- ☐ SAC
- ☐ Ramsar
- ☐ World Heritage Site (and buffer)

National (Non-statutory) - Score of 3 if present

- ☐ EH Register of Historic Parks and Gardens
- ☐ Sustrans Cycle Routes
- ☐ Within a Flood Risk Zone

Site ID: 400 Site Name: Dothill Allotments

Typology: Allotments

Regional - Score of 2 if present

- ☒ Site of Importance for Nature Conservation (SINC)
- ☒ MOL
- ☒ Green Chain
- ☐ Regionally Important Geological and Geomorphological Site

Local - Score of 1 if present

- ☐ Conservation Area
- ☐ Local Nature Reserve
- ☐ Riverside Walk
- ☐ Community Open Space
- ☒ Area of Special Character
- ☐ Historic Landscape

Section A - Baseline Assessment - Community Involvement

- ☐ Is there a 'Friends of' group for this site? (+1)

Name of group:

- ☐ Is there a programme of activities / events that take place at the site? (+1)

If so, score the quality of the events programme (0-5):

0

Section A - Baseline Assessment - Management

- ☐ Is there a full-time staff presence on site? (+1)
- ☐ Has the site achieved a Green Flag award? (+1)
- ☐ Has the site achieved a Green Pennant award? (+1)
- ☐ Has the site achieved a Green Heritage award? (+1)

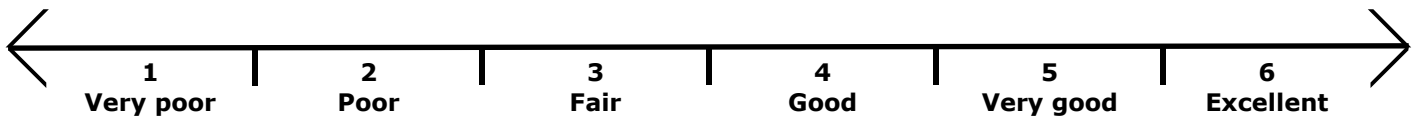
Site ID: 400 Site Name: Dothill Allotments

Typology: Allotments

Section B - Field Assessment

Quality Score - 41

Value Score - 25



A: Welcoming place

1. Welcoming:
2. Good and safe access:
3. Signage:
4. Equal access for all:
5. Site access:

B: Healthy, safe and secure

6. Safe equipment and facilities:
7. Personal security in open space:
8. Dog fouling:
9. Appropriate provision of facilities:
10. Quality of facilities:

C: Clean and well maintained

11. Litter and waste management:
12. Grounds maintenance and horticulture:
13. Building and infrastructure maintenance:

D: Sustainability

14. Environmental sustainability:
15. Waste minimisation:
16. Arboriculture and woodland management:

E: Conservation and heritage

17. Conservation of natural features, wild fauna and flora:
18. Conservation of landscape features:
19. Conservation of buildings and structures:
20. Structural townscape role:

F: Community involvement

21. Community involvement in management and development:
22. Appropriate provision for community:

G: Marketing

23. Marketing and promotion:
24. Provision of appropriate information:
25. Provision of appropriate educational / information:

H: Comments

Site ID: 400 Site Name: Dothill Allotments

Typology: Allotments

Section C - Play Provision

Quality Score - 0

Value Score - 0

1. If a play area is within site, please note type (if known):

2. Is there play equipment on site? ☐

If so;

3. How many separate items of equipment?

+1 Per item

4. Which age groups are catered for? (+1 each)

☐ A. Under 5 years

☐ B. 5 to 11 years

☐ C. Over 11 years

5. Which play activities are provided for? (+1 each)

☐ A. Balancing

☐ E. Social Play

☐ I. Viewing

☐ B. Rocking

☐ F. Swinging

☐ J. Counting

☐ C. Climbing / Agility

☐ G. Rotating

☐ K. Touching

☐ D. Sliding

☐ H. Jumping

6. Is there impact absorbant surfacing around the equipment?

☐ +1

7. Is the play area fenced off from the rest of the open space?

☐ +1

If so;

8. Are there benches within the enclosure?

☐ +1

9. Are there litter bins within the enclosure?

☐ +1

10. Are gates outward opening?

☐ +1

11. Are gates self closing?

☐ +1

12. Is there a play area notice at the entrance stating dog free, children only and emergency contacts?

☐ +1

13. Is there space within the enclosure, separate from the equipped area, for informal play/ general?

☐ +1

14. Overall condition of play equipment (Score 1-3)

15. Is there other provision for play on site? ☐

16. If so, what? (Note condition for each feature, score 1-5)

A. MUGA

B. Interactive water play feature

C. Rebound wall

D. Skateboarding ramps

E. Youth shelter

F. Other

G. Overall condition of other play provision

17. Tick if scope for enhancement? ☐

Site ID: 400 Site Name: Dothill Allotments

Typology: Allotments

Section D - Active Recreation / Sport Provision

Quality Score - 8

Value Score - 5

☐ Is this part of the site accessible?

Note the number and condition score for each type of facility present on the site (score 1 - 3)

	No.	Score	Details (e.g. pitch surface)
1. Athletics track	<input type="text"/>	<input type="text"/>	<input type="text"/>
2. Football pitch (full size)	<input type="text"/>	<input type="text"/>	<input type="text"/>
3. Football pitch (junior)	<input type="text"/>	<input type="text"/>	<input type="text"/>
4. Rugby pitch	<input type="text"/>	<input type="text"/>	<input type="text"/>
5. Cricket pitch	<input type="text"/>	<input type="text"/>	<input type="text"/>
6. Outdoor bowls	<input type="text"/>	<input type="text"/>	<input type="text"/>
7. Other pitch	<input type="text"/>	<input type="text"/>	<input type="text"/>
8. Golf	<input type="text"/>	<input type="text"/>	<input type="text"/>
9. Other facilities	<input type="text"/>	<input type="text"/>	<input type="text"/>

☐ Tick if scope for enhancement

Evidence of informal recreational use

10. What evidence of informal recreation was apparent at the time of the audit?

- | | | |
|--|---|---|
| <input checked="" type="checkbox"/> a. Walking / dog walking | <input checked="" type="checkbox"/> d. Sitting / relaxing | <input type="checkbox"/> g. Skateboarding |
| <input type="checkbox"/> b. Children's play | <input type="checkbox"/> e. Desire lines | <input type="checkbox"/> h. Cycling |
| <input type="checkbox"/> c. Teenagers 'hanging out' | <input type="checkbox"/> f. Horse riding | |

i. Other: horticulture and allotment gardening

j: Overall provision for informal recreation (score 1-3): 2

☒ Tick if scope for enhancement

Basic amenities / site furniture provision

	Score (1-3)		Score (1-3)
<input type="checkbox"/> 27. Operational toilets	<input type="text"/>	<input type="checkbox"/> 35. Dog bins	<input type="text"/>
<input type="checkbox"/> 28. Disabled toilets	<input type="text"/>	<input checked="" type="checkbox"/> 36. Seating	2
<input type="checkbox"/> 29. Staff office	<input type="text"/>	<input type="checkbox"/> 37. Nature trail	<input type="text"/>
<input type="checkbox"/> 30. Onsite car parking	<input type="text"/>	<input type="checkbox"/> 38. Trim trail	<input type="text"/>
<input checked="" type="checkbox"/> 31. Offsite car parking	2	<input type="checkbox"/> 39. Drinking water fountain	<input type="text"/>
<input type="checkbox"/> 32. Cafe	<input type="text"/>	<input type="checkbox"/> 40. Lifebelts	<input type="text"/>
<input type="checkbox"/> 33. Community centre	<input type="text"/>	<input type="checkbox"/> 41. Public telephone	<input type="text"/>
<input checked="" type="checkbox"/> 34. Litter bins	2	<input type="checkbox"/> 42. Cycle parking	<input type="text"/>

43. Other basic amenities:

☒ Tick if scope for enhancement

Section E - Multi-Functionality

Functions	Existing	Potential
1. Water attenuation	<input type="checkbox"/>	<input type="checkbox"/>
2. Reduce air pollution	<input checked="" type="checkbox"/>	<input type="checkbox"/>
3. Reduce noise pollution	<input type="checkbox"/>	<input checked="" type="checkbox"/>
4. Biodiversity/wildlife enhancement	<input checked="" type="checkbox"/>	<input checked="" type="checkbox"/>
5. Cultural heritage	<input checked="" type="checkbox"/>	<input type="checkbox"/>
6. Visual enhancement	<input type="checkbox"/>	<input checked="" type="checkbox"/>
7. Space for people/informal recreation	<input checked="" type="checkbox"/>	<input type="checkbox"/>
8. Play	<input type="checkbox"/>	<input checked="" type="checkbox"/>
9. Food growing	<input checked="" type="checkbox"/>	<input type="checkbox"/>
10. Separation function	<input checked="" type="checkbox"/>	<input type="checkbox"/>
Recommended for SINC designation		<input type="checkbox"/> +2

Comments

SINC

Site Number:

GrBI06

Subsection:

RT66

Name:

Shrewsbury Park, Shooters Hill Golf Course, Dothill Allotments and Woodlands Farm

MOL

MOL ID:

MOL21

Site ID: 401 Site Name: Herbert Road Greenspace

Typology: Amenity greenspace

Section A - Survey Information

Overall Quality Score - 51

Overall Value Score - 24

Date of audit: 11/07/2016

Time spent surveying: 15 minutes

Surveyor: TB

Survey site access: Whole site



Questions that contribute to the Quality score are in green

Questions that contribute to the Value score are in Yellow

Section A - Site Information

Quality Score - 0

Value Score - 0

Site ID: 401

Typology: Amenity greenspace

Site name: Herbert Road Greenspace

Area (Ha): 0.11

Easting: 543583

Northing: 177477

Baseline Assessment - Planning Designations

National (Statutory) - Score of 3 if present

- ☐ Listed building
- ☐ Scheduled Monument
- ☐ Site of Special Scientific Interest (SSSI)
- ☐ National Nature Reserve (NNR)
- ☐ Green Belt
- ☐ AONB
- ☐ SPA

- ☐ SAC
- ☐ Ramsar
- ☐ World Heritage Site (and buffer)

National (Non-statutory) - Score of 3 if present

- ☐ EH Register of Historic Parks and Gardens
- ☐ Sustrans Cycle Routes
- ☐ Within a Flood Risk Zone

Site ID: 401 Site Name: Herbert Road Greenspace

Typology: Amenity greenspace

Regional - Score of 2 if present

- ☐ Site of Importance for Nature Conservation (SINC)
- ☐ MOL
- ☐ Green Chain
- ☐ Regionally Important Geological and Geomorphological Site

Local - Score of 1 if present

- ☐ Conservation Area
- ☐ Local Nature Reserve
- ☐ Riverside Walk
- ☐ Community Open Space
- ☐ Area of Special Character
- ☐ Historic Landscape

Section A - Baseline Assessment - Community Involvement

- ☐ Is there a 'Friends of' group for this site? (+1)

Name of group:

- ☐ Is there a programme of activities / events that take place at the site? (+1)

If so, score the quality of the events programme (0-5):

0

Section A - Baseline Assessment - Management

- ☐ Is there a full-time staff presence on site? (+1)
- ☐ Has the site achieved a Green Flag award? (+1)
- ☐ Has the site achieved a Green Pennant award? (+1)
- ☐ Has the site achieved a Green Heritage award? (+1)

Site ID: 401 Site Name: Herbert Road Greenspace

Typology: Amenity greenspace

Section B - Field Assessment

Quality Score - 49

Value Score - 21



A: Welcoming place

1. Welcoming:
2. Good and safe access:
3. Signage:
4. Equal access for all:
5. Site access:

B: Healthy, safe and secure

6. Safe equipment and facilities:
7. Personal security in open space:
8. Dog fouling:
9. Appropriate provision of facilities:
10. Quality of facilities:

C: Clean and well maintained

11. Litter and waste management:
12. Grounds maintenance and horticulture:
13. Building and infrastructure maintenance:

D: Sustainability

14. Environmental sustainability:
15. Waste minimisation:
16. Arboriculture and woodland management:

E: Conservation and heritage

17. Conservation of natural features, wild fauna and flora:
18. Conservation of landscape features:
19. Conservation of buildings and structures:
20. Structural townscape role:

F: Community involvement

21. Community involvement in management and development:
22. Appropriate provision for community:

G: Marketing

23. Marketing and promotion:
24. Provision of appropriate information:
25. Provision of appropriate educational / information:

H: Comments

Site ID: 401

Site Name: Herbert Road Greenspace

Typology: Amenity greenspace

Section C - Play Provision

Quality Score - 0

Value Score - 0

1. If a play area is within site, please note type (if known):

2. Is there play equipment on site? ☐

If so;

3. How many separate items of equipment?

+1 Per item

4. Which age groups are catered for? (+1 each)

☐ A. Under 5 years

☐ B. 5 to 11 years

☐ C. Over 11 years

5. Which play activities are provided for? (+1 each)

☐ A. Balancing

☐ E. Social Play

☐ I. Viewing

☐ B. Rocking

☐ F. Swinging

☐ J. Counting

☐ C. Climbing / Agility

☐ G. Rotating

☐ K. Touching

☐ D. Sliding

☐ H. Jumping

6. Is there impact absorbant surfacing around the equipment?

☐ +1

7. Is the play area fenced off from the rest of the open space?

☐ +1

If so;

8. Are there benches within the enclosure?

☐ +1

9. Are there litter bins within the enclosure?

☐ +1

10. Are gates outward opening?

☐ +1

11. Are gates self closing?

☐ +1

12. Is there a play area notice at the entrance stating dog free, children only and emergency contacts?

☐ +1

13. Is there space within the enclosure, separate from the equipped area, for informal play/ general?

☐ +1

14. Overall condition of play equipment (Score 1-3)

15. Is there other provision for play on site? ☐

16. If so, what? (Note condition for each feature, score 1-5)

A. MUGA

B. Interactive water play feature

C. Rebound wall

D. Skateboarding ramps

E. Youth shelter

F. Other

G. Overall condition of other play provision

17. Tick if scope for enhancement? ☐

Site ID: 401 Site Name: Herbert Road Greenspace

Typology: Amenity greenspace

Section D - Active Recreation / Sport Provision

Quality Score - 2

Value Score - 3

☐ Is this part of the site accessible?

Note the number and condition score for each type of facility present on the site (score 1 - 3)

	No.	Score	Details (e.g. pitch surface)
1. Athletics track	<input type="text"/>	<input type="text"/>	<input type="text"/>
2. Football pitch (full size)	<input type="text"/>	<input type="text"/>	<input type="text"/>
3. Football pitch (junior)	<input type="text"/>	<input type="text"/>	<input type="text"/>
4. Rugby pitch	<input type="text"/>	<input type="text"/>	<input type="text"/>
5. Cricket pitch	<input type="text"/>	<input type="text"/>	<input type="text"/>
6. Outdoor bowls	<input type="text"/>	<input type="text"/>	<input type="text"/>
7. Other pitch	<input type="text"/>	<input type="text"/>	<input type="text"/>
8. Golf	<input type="text"/>	<input type="text"/>	<input type="text"/>
9. Other facilities	<input type="text"/>	<input type="text"/>	<input type="text"/>

☐ Tick if scope for enhancement

Evidence of informal recreational use

10. What evidence of informal recreation was apparent at the time of the audit?

- | | | |
|--|---|---|
| <input checked="" type="checkbox"/> a. Walking / dog walking | <input checked="" type="checkbox"/> d. Sitting / relaxing | <input type="checkbox"/> g. Skateboarding |
| <input type="checkbox"/> b. Children's play | <input type="checkbox"/> e. Desire lines | <input type="checkbox"/> h. Cycling |
| <input type="checkbox"/> c. Teenagers 'hanging out' | <input type="checkbox"/> f. Horse riding | |

i. Other:

j: Overall provision for informal recreation (score 1-3):

☒ Tick if scope for enhancement

Basic amenities / site furniture provision

	Score (1-3)		Score (1-3)
<input type="checkbox"/> 27. Operational toilets	<input type="text"/>	<input type="checkbox"/> 35. Dog bins	<input type="text"/>
<input type="checkbox"/> 28. Disabled toilets	<input type="text"/>	<input checked="" type="checkbox"/> 36. Seating	<input type="text" value="2"/>
<input type="checkbox"/> 29. Staff office	<input type="text"/>	<input type="checkbox"/> 37. Nature trail	<input type="text"/>
<input type="checkbox"/> 30. Onsite car parking	<input type="text"/>	<input type="checkbox"/> 38. Trim trail	<input type="text"/>
<input type="checkbox"/> 31. Offsite car parking	<input type="text"/>	<input type="checkbox"/> 39. Drinking water fountain	<input type="text"/>
<input type="checkbox"/> 32. Cafe	<input type="text"/>	<input type="checkbox"/> 40. Lifebelts	<input type="text"/>
<input type="checkbox"/> 33. Community centre	<input type="text"/>	<input type="checkbox"/> 41. Public telephone	<input type="text"/>
<input type="checkbox"/> 34. Litter bins	<input type="text"/>	<input type="checkbox"/> 42. Cycle parking	<input type="text"/>

43. Other basic amenities:

☒ Tick if scope for enhancement

Section E - Multi-Functionality

Functions	Existing	Potential
1. Water attenuation	<input type="checkbox"/>	<input type="checkbox"/>
2. Reduce air pollution	<input checked="" type="checkbox"/>	<input type="checkbox"/>
3. Reduce noise pollution	<input type="checkbox"/>	<input type="checkbox"/>
4. Biodiversity/wildlife enhancement	<input checked="" type="checkbox"/>	<input checked="" type="checkbox"/>
5. Cultural heritage	<input type="checkbox"/>	<input type="checkbox"/>
6. Visual enhancement	<input checked="" type="checkbox"/>	<input type="checkbox"/>
7. Space for people/informal recreation	<input checked="" type="checkbox"/>	<input type="checkbox"/>
8. Play	<input type="checkbox"/>	<input checked="" type="checkbox"/>
9. Food growing	<input type="checkbox"/>	<input type="checkbox"/>
10. Separation function	<input checked="" type="checkbox"/>	<input type="checkbox"/>
Recommended for SINC designation		<input type="checkbox"/> +2

Comments

MOL coincident with the open space

Site ID: 402 Site Name: Broadwater Dock

Typology: Other

Section A - Survey Information

Overall Quality Score - 45

Overall Value Score - 30

Date of audit: 27/04/2016

Time spent surveying: 30 minutes

Surveyor: TB

Survey site access: Part site



Questions that contribute to the Quality score are in green

Questions that contribute to the Value score are in Yellow

Section A - Site Information

Quality Score - 0

Value Score - 6

Site ID: 402

Typology: Other

Site name: Broadwater Dock

Area (Ha): 1.45

Easting: 544725

Northing: 179560

Baseline Assessment - Planning Designations

National (Statutory) - Score of 3 if present

- ☐ Listed building
- ☐ Scheduled Monument
- ☐ Site of Special Scientific Interest (SSSI)
- ☐ National Nature Reserve (NNR)
- ☐ Green Belt
- ☐ AONB
- ☐ SPA

- ☐ SAC
- ☐ Ramsar
- ☐ World Heritage Site (and buffer)

National (Non-statutory) - Score of 3 if present

- ☐ EH Register of Historic Parks and Gardens
- ☐ Sustrans Cycle Routes
- ☒ Within a Flood Risk Zone

Site ID: 402 Site Name: Broadwater Dock

Typology: Other

Regional - Score of 2 if present

- ☒ Site of Importance for Nature Conservation (SINC)
- ☐ MOL
- ☐ Green Chain
- ☐ Regionally Important Geological and Geomorphological Site

Local - Score of 1 if present

- ☐ Conservation Area
- ☐ Local Nature Reserve
- ☐ Riverside Walk
- ☒ Community Open Space
- ☐ Area of Special Character
- ☐ Historic Landscape

Section A - Baseline Assessment - Community Involvement

- ☐ Is there a 'Friends of' group for this site? (+1)

Name of group:

- ☐ Is there a programme of activities / events that take place at the site? (+1)

If so, score the quality of the events programme (0-5):

0

Section A - Baseline Assessment - Management

- ☐ Is there a full-time staff presence on site? (+1)
- ☐ Has the site achieved a Green Flag award? (+1)
- ☐ Has the site achieved a Green Pennant award? (+1)
- ☐ Has the site achieved a Green Heritage award? (+1)

Site ID: 402 Site Name: Broadwater Dock

Typology: Other

Section B - Field Assessment

Quality Score - 41

Value Score - 19



A: Welcoming place

1. Welcoming:
2. Good and safe access:
3. Signage:
4. Equal access for all:
5. Site access:

B: Healthy, safe and secure

6. Safe equipment and facilities:
7. Personal security in open space:
8. Dog fouling:
9. Appropriate provision of facilities:
10. Quality of facilities:

C: Clean and well maintained

11. Litter and waste management:
12. Grounds maintenance and horticulture:
13. Building and infrastructure maintenance:

D: Sustainability

14. Environmental sustainability:
15. Waste minimisation:
16. Arboriculture and woodland management:

E: Conservation and heritage

17. Conservation of natural features, wild fauna and flora:
18. Conservation of landscape features:
19. Conservation of buildings and structures:
20. Structural townscape role:

F: Community involvement

21. Community involvement in management and development:
22. Appropriate provision for community:

G: Marketing

23. Marketing and promotion:
24. Provision of appropriate information:
25. Provision of appropriate educational / information:

H: Comments

Dock, currently empty of water.

Site ID: 402 Site Name: Broadwater Dock

Typology: Other

Section C - Play Provision

Quality Score - 0

Value Score - 0

1. If a play area is within site, please note type (if known):

2. Is there play equipment on site? ☐

If so;

3. How many separate items of equipment?

+1 Per item

4. Which age groups are catered for? (+1 each)

☐ A. Under 5 years

☐ B. 5 to 11 years

☐ C. Over 11 years

5. Which play activities are provided for? (+1 each)

☐ A. Balancing

☐ E. Social Play

☐ I. Viewing

☐ B. Rocking

☐ F. Swinging

☐ J. Counting

☐ C. Climbing / Agility

☐ G. Rotating

☐ K. Touching

☐ D. Sliding

☐ H. Jumping

6. Is there impact absorbant surfacing around the equipment?

☐ +1

7. Is the play area fenced off from the rest of the open space?

☐ +1

If so;

8. Are there benches within the enclosure?

☐ +1

9. Are there litter bins within the enclosure?

☐ +1

10. Are gates outward opening?

☐ +1

11. Are gates self closing?

☐ +1

12. Is there a play area notice at the entrance stating dog free, children only and emergency contacts?

☐ +1

13. Is there space within the enclosure, separate from the equipped area, for informal play/ general?

☐ +1

14. Overall condition of play equipment (Score 1-3)

15. Is there other provision for play on site? ☐

16. If so, what? (Note condition for each feature, score 1-5)

A. MUGA

B. Interactive water play feature

C. Rebound wall

D. Skateboarding ramps

E. Youth shelter

F. Other

G. Overall condition of other play provision

17. Tick if scope for enhancement? ☐

Site ID: 402 Site Name: Broadwater Dock

Typology: Other

Section D - Active Recreation / Sport Provision

Quality Score - 4

Value Score - 5

☐ Is this part of the site accessible?

Note the number and condition score for each type of facility present on the site (score 1 - 3)

	No.	Score	Details (e.g. pitch surface)
1. Athletics track	<input type="text"/>	<input type="text"/>	<input type="text"/>
2. Football pitch (full size)	<input type="text"/>	<input type="text"/>	<input type="text"/>
3. Football pitch (junior)	<input type="text"/>	<input type="text"/>	<input type="text"/>
4. Rugby pitch	<input type="text"/>	<input type="text"/>	<input type="text"/>
5. Cricket pitch	<input type="text"/>	<input type="text"/>	<input type="text"/>
6. Outdoor bowls	<input type="text"/>	<input type="text"/>	<input type="text"/>
7. Other pitch	<input type="text"/>	<input type="text"/>	<input type="text"/>
8. Golf	<input type="text"/>	<input type="text"/>	<input type="text"/>
9. Other facilities	<input type="text"/>	<input type="text"/>	<input type="text"/>

☐ Tick if scope for enhancement

Evidence of informal recreational use

10. What evidence of informal recreation was apparent at the time of the audit?

- | | | |
|--|---|---|
| <input checked="" type="checkbox"/> a. Walking / dog walking | <input type="checkbox"/> d. Sitting / relaxing | <input type="checkbox"/> g. Skateboarding |
| <input type="checkbox"/> b. Children's play | <input checked="" type="checkbox"/> e. Desire lines | <input type="checkbox"/> h. Cycling |
| <input checked="" type="checkbox"/> c. Teenagers 'hanging out' | <input type="checkbox"/> f. Horse riding | |

i. Other:

j: Overall provision for informal recreation (score 1-3):

☒ Tick if scope for enhancement

Basic amenities / site furniture provision

	Score (1-3)		Score (1-3)
<input type="checkbox"/> 27. Operational toilets	<input type="text"/>	<input checked="" type="checkbox"/> 35. Dog bins	<input type="text" value="2"/>
<input type="checkbox"/> 28. Disabled toilets	<input type="text"/>	<input type="checkbox"/> 36. Seating	<input type="text"/>
<input type="checkbox"/> 29. Staff office	<input type="text"/>	<input type="checkbox"/> 37. Nature trail	<input type="text"/>
<input type="checkbox"/> 30. Onsite car parking	<input type="text"/>	<input type="checkbox"/> 38. Trim trail	<input type="text"/>
<input type="checkbox"/> 31. Offsite car parking	<input type="text"/>	<input type="checkbox"/> 39. Drinking water fountain	<input type="text"/>
<input type="checkbox"/> 32. Cafe	<input type="text"/>	<input type="checkbox"/> 40. Lifebelts	<input type="text"/>
<input type="checkbox"/> 33. Community centre	<input type="text"/>	<input type="checkbox"/> 41. Public telephone	<input type="text"/>
<input checked="" type="checkbox"/> 34. Litter bins	<input type="text" value="2"/>	<input type="checkbox"/> 42. Cycle parking	<input type="text"/>

43. Other basic amenities:

☒ Tick if scope for enhancement

Site ID:

402

Site Name:

Broadwater Dock

Typology:

Other

Section E - Multi-Functionality

Functions	Existing	Potential
1. Water attenuation	<input checked="" type="checkbox"/>	<input type="checkbox"/>
2. Reduce air pollution	<input checked="" type="checkbox"/>	<input checked="" type="checkbox"/>
3. Reduce noise pollution	<input type="checkbox"/>	<input type="checkbox"/>
4. Biodiversity/wildlife enhancement	<input type="checkbox"/>	<input checked="" type="checkbox"/>
5. Cultural heritage	<input checked="" type="checkbox"/>	<input checked="" type="checkbox"/>
6. Visual enhancement	<input type="checkbox"/>	<input checked="" type="checkbox"/>
7. Space for people/informal recreation	<input type="checkbox"/>	<input checked="" type="checkbox"/>
8. Play	<input type="checkbox"/>	<input checked="" type="checkbox"/>
9. Food growing	<input type="checkbox"/>	<input type="checkbox"/>
10. Separation function	<input type="checkbox"/>	<input checked="" type="checkbox"/>
Recommended for SINC designation		<input type="checkbox"/> +2

Comments

MOL coincident with the open space

Site ID: 403 Site Name: St Nicolas Church

Typology: Cemeteries and churchyards

Section A - Survey Information

Overall Quality Score - 51

Overall Value Score - 40

Date of audit: 13/04/2016

Time spent surveying: 20 minutes

Surveyor: TB

Survey site access: Whole site



Questions that contribute to the Quality score are in green

Questions that contribute to the Value score are in Yellow

Section A - Site Information

Quality Score - 0

Value Score - 4

Site ID: 403

Typology: Cemeteries and churchyards

Site name: St Nicolas Church

Area (Ha): 0.32

Easting: 545935

Northing: 178541

Baseline Assessment - Planning Designations

National (Statutory) - Score of 3 if present

- ☒ Listed building
- ☐ Scheduled Monument
- ☐ Site of Special Scientific Interest (SSSI)
- ☐ National Nature Reserve (NNR)
- ☐ Green Belt
- ☐ AONB
- ☐ SPA

- ☐ SAC
- ☐ Ramsar
- ☐ World Heritage Site (and buffer)

National (Non-statutory) - Score of 3 if present

- ☐ EH Register of Historic Parks and Gardens
- ☐ Sustrans Cycle Routes
- ☐ Within a Flood Risk Zone

Site ID: 403 Site Name: St Nicolas Church

Typology: Cemeteries and churchyards

Regional - Score of 2 if present

- ☐ Site of Importance for Nature Conservation (SINC)
- ☐ MOL
- ☐ Green Chain
- ☐ Regionally Important Geological and Geomorphological Site

Local - Score of 1 if present

- ☒ Conservation Area
- ☐ Local Nature Reserve
- ☐ Riverside Walk
- ☐ Community Open Space
- ☐ Area of Special Character
- ☐ Historic Landscape

Section A - Baseline Assessment - Community Involvement

- ☐ Is there a 'Friends of' group for this site? (+1)

Name of group:

- ☐ Is there a programme of activities / events that take place at the site? (+1)

If so, score the quality of the events programme (0-5):

0

Section A - Baseline Assessment - Management

- ☐ Is there a full-time staff presence on site? (+1)
- ☐ Has the site achieved a Green Flag award? (+1)
- ☐ Has the site achieved a Green Pennant award? (+1)
- ☐ Has the site achieved a Green Heritage award? (+1)

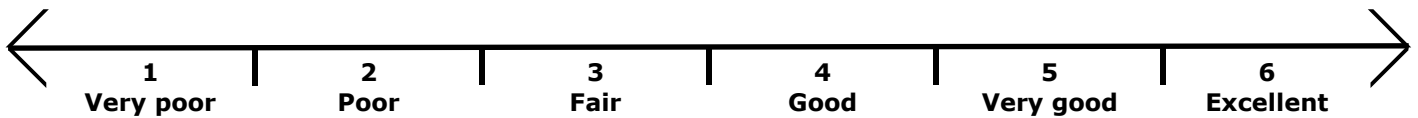
Site ID: 403 Site Name: St Nicolas Church

Typology: Cemeteries and churchyards

Section B - Field Assessment

Quality Score - 46

Value Score - 28



A: Welcoming place

1. Welcoming:
2. Good and safe access:
3. Signage:
4. Equal access for all:
5. Site access:

B: Healthy, safe and secure

6. Safe equipment and facilities:
7. Personal security in open space:
8. Dog fouling:
9. Appropriate provision of facilities:
10. Quality of facilities:

C: Clean and well maintained

11. Litter and waste management:
12. Grounds maintenance and horticulture:
13. Building and infrastructure maintenance:

D: Sustainability

14. Environmental sustainability:
15. Waste minimisation:
16. Arboriculture and woodland management:

E: Conservation and heritage

17. Conservation of natural features, wild fauna and flora:
18. Conservation of landscape features:
19. Conservation of buildings and structures:
20. Structural townscape role:

F: Community involvement

21. Community involvement in management and development:
22. Appropriate provision for community:

G: Marketing

23. Marketing and promotion:
24. Provision of appropriate information:
25. Provision of appropriate educational / information:

H: Comments

Site ID: 403 Site Name: St Nicolas Church

Typology: Cemeteries and churchyards

Section C - Play Provision

Quality Score - 0

Value Score - 0

1. If a play area is within site, please note type (if known):

2. Is there play equipment on site? ☐

If so;

3. How many separate items of equipment?

+1 Per item

4. Which age groups are catered for? (+1 each)

☐ A. Under 5 years

☐ B. 5 to 11 years

☐ C. Over 11 years

5. Which play activities are provided for? (+1 each)

☐ A. Balancing

☐ E. Social Play

☐ I. Viewing

☐ B. Rocking

☐ F. Swinging

☐ J. Counting

☐ C. Climbing / Agility

☐ G. Rotating

☐ K. Touching

☐ D. Sliding

☐ H. Jumping

6. Is there impact absorbant surfacing around the equipment?

☐ +1

7. Is the play area fenced off from the rest of the open space?

☐ +1

If so;

8. Are there benches within the enclosure?

☐ +1

9. Are there litter bins within the enclosure?

☐ +1

10. Are gates outward opening?

☐ +1

11. Are gates self closing?

☐ +1

12. Is there a play area notice at the entrance stating dog free, children only and emergency contacts?

☐ +1

13. Is there space within the enclosure, separate from the equipped area, for informal play/ general?

☐ +1

14. Overall condition of play equipment (Score 1-3)

15. Is there other provision for play on site? ☐

16. If so, what? (Note condition for each feature, score 1-5)

A. MUGA

B. Interactive water play feature

C. Rebound wall

D. Skateboarding ramps

E. Youth shelter

F. Other

G. Overall condition of other play provision

17. Tick if scope for enhancement? ☐

Site ID: 403 Site Name: St Nicolas Church

Typology: Cemeteries and churchyards

Section D - Active Recreation / Sport Provision

Quality Score - 5

Value Score - 8

☐ Is this part of the site accessible?

Note the number and condition score for each type of facility present on the site (score 1 - 3)

	No.	Score	Details (e.g. pitch surface)
1. Athletics track	<input type="text"/>	<input type="text"/>	<input type="text"/>
2. Football pitch (full size)	<input type="text"/>	<input type="text"/>	<input type="text"/>
3. Football pitch (junior)	<input type="text"/>	<input type="text"/>	<input type="text"/>
4. Rugby pitch	<input type="text"/>	<input type="text"/>	<input type="text"/>
5. Cricket pitch	<input type="text"/>	<input type="text"/>	<input type="text"/>
6. Outdoor bowls	<input type="text"/>	<input type="text"/>	<input type="text"/>
7. Other pitch	<input type="text"/>	<input type="text"/>	<input type="text"/>
8. Golf	<input type="text"/>	<input type="text"/>	<input type="text"/>
9. Other facilities	<input type="text"/>	<input type="text"/>	<input type="text"/>

☐ Tick if scope for enhancement

Evidence of informal recreational use

10. What evidence of informal recreation was apparent at the time of the audit?

- | | | |
|--|---|---|
| <input checked="" type="checkbox"/> a. Walking / dog walking | <input checked="" type="checkbox"/> d. Sitting / relaxing | <input type="checkbox"/> g. Skateboarding |
| <input checked="" type="checkbox"/> b. Children's play | <input checked="" type="checkbox"/> e. Desire lines | <input type="checkbox"/> h. Cycling |
| <input checked="" type="checkbox"/> c. Teenagers 'hanging out' | <input type="checkbox"/> f. Horse riding | |

i. Other:

j: Overall provision for informal recreation (score 1-3):

☒ Tick if scope for enhancement

Basic amenities / site furniture provision

	Score (1-3)		Score (1-3)
<input type="checkbox"/> 27. Operational toilets	<input type="text"/>	<input checked="" type="checkbox"/> 35. Dog bins	<input type="text"/>
<input type="checkbox"/> 28. Disabled toilets	<input type="text"/>	<input checked="" type="checkbox"/> 36. Seating	<input type="text"/>
<input type="checkbox"/> 29. Staff office	<input type="text"/>	<input type="checkbox"/> 37. Nature trail	<input type="text"/>
<input type="checkbox"/> 30. Onsite car parking	<input type="text"/>	<input type="checkbox"/> 38. Trim trail	<input type="text"/>
<input type="checkbox"/> 31. Offsite car parking	<input type="text"/>	<input type="checkbox"/> 39. Drinking water fountain	<input type="text"/>
<input type="checkbox"/> 32. Cafe	<input type="text"/>	<input type="checkbox"/> 40. Lifebelts	<input type="text"/>
<input type="checkbox"/> 33. Community centre	<input type="text"/>	<input type="checkbox"/> 41. Public telephone	<input type="text"/>
<input checked="" type="checkbox"/> 34. Litter bins	<input type="text"/>	<input type="checkbox"/> 42. Cycle parking	<input type="text"/>

43. Other basic amenities:

☐ Tick if scope for enhancement

Section E - Multi-Functionality

Functions	Existing	Potential
1. Water attenuation	<input type="checkbox"/>	<input type="checkbox"/>
2. Reduce air pollution	<input checked="" type="checkbox"/>	<input type="checkbox"/>
3. Reduce noise pollution	<input type="checkbox"/>	<input type="checkbox"/>
4. Biodiversity/wildlife enhancement	<input checked="" type="checkbox"/>	<input checked="" type="checkbox"/>
5. Cultural heritage	<input checked="" type="checkbox"/>	<input checked="" type="checkbox"/>
6. Visual enhancement	<input checked="" type="checkbox"/>	<input type="checkbox"/>
7. Space for people/informal recreation	<input checked="" type="checkbox"/>	<input type="checkbox"/>
8. Play	<input type="checkbox"/>	<input checked="" type="checkbox"/>
9. Food growing	<input type="checkbox"/>	<input type="checkbox"/>
10. Separation function	<input checked="" type="checkbox"/>	<input type="checkbox"/>
Recommended for SINC designation		<input type="checkbox"/> +2

Comments

MOL coincident with the open space

Site ID: 404 Site Name: Brook Village Gated Community

Typology: Amenity greenspace

Section A - Survey Information

Overall Quality Score - 0

Overall Value Score - 8

Date of audit:

Time spent surveying:

Surveyor:

Survey site access: No access



Questions that contribute to the Quality score are in green

Questions that contribute to the Value score are in Yellow

Section A - Site Information

Quality Score - 0

Value Score - 9

Site ID: 404 Typology: Amenity greenspace

Site name: Brook Village Gated Community

Area (Ha): 1.67

Easting: 542328

Northing: 176476

Baseline Assessment - Planning Designations

National (Statutory) - Score of 3 if present

- ☐ Listed building
- ☐ Scheduled Monument
- ☐ Site of Special Scientific Interest (SSSI)
- ☐ National Nature Reserve (NNR)
- ☐ Green Belt
- ☐ AONB
- ☐ SPA

- ☐ SAC
- ☐ Ramsar
- ☐ World Heritage Site (and buffer)

National (Non-statutory) - Score of 3 if present

- ☐ EH Register of Historic Parks and Gardens
- ☐ Sustrans Cycle Routes
- ☒ Within a Flood Risk Zone

Site ID: 404

Site Name: Brook Village Gated Community

Typology: Amenity greenspace

Regional - Score of 2 if present

- ☐ Site of Importance for Nature Conservation (SINC)
- ☒ MOL
- ☒ Green Chain
- ☐ Regionally Important Geological and Geomorphological Site

Local - Score of 1 if present

- ☒ Conservation Area
- ☐ Local Nature Reserve
- ☐ Riverside Walk
- ☐ Community Open Space
- ☒ Area of Special Character
- ☐ Historic Landscape

Section A - Baseline Assessment - Community Involvement

- ☐ Is there a 'Friends of' group for this site? (+1)

Name of group:

- ☐ Is there a programme of activities / events that take place at the site? (+1)

If so, score the quality of the events programme (0-5):

0

Section A - Baseline Assessment - Management

- ☐ Is there a full-time staff presence on site? (+1)
- ☐ Has the site achieved a Green Flag award? (+1)
- ☐ Has the site achieved a Green Pennant award? (+1)
- ☐ Has the site achieved a Green Heritage award? (+1)

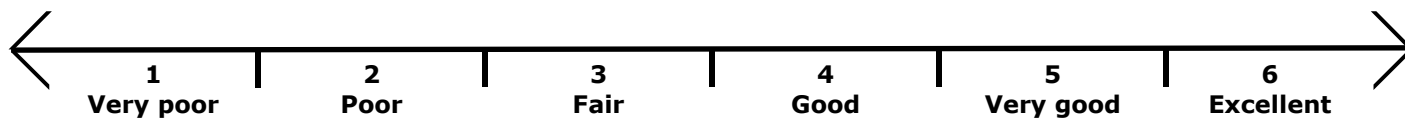
Site ID: 404 Site Name: Brook Village Gated Community

Typology: Amenity greenspace

Section B - Field Assessment

Quality Score - 0

Value Score - -1



A: Welcoming place

1. Welcoming:
2. Good and safe access:
3. Signage:
4. Equal access for all:
5. Site access:

B: Healthy, safe and secure

6. Safe equipment and facilities:
7. Personal security in open space:
8. Dog fouling:
9. Appropriate provision of facilities:
10. Quality of facilities:

C: Clean and well maintained

11. Litter and waste management:
12. Grounds maintenance and horticulture:
13. Building and infrastructure maintenance:

D: Sustainability

14. Environmental sustainability:
15. Waste minimisation:
16. Arboriculture and woodland management:

E: Conservation and heritage

17. Conservation of natural features, wild fauna and flora:
18. Conservation of landscape features:
19. Conservation of buildings and structures:
20. Structural townscape role:

F: Community involvement

21. Community involvement in management and development:
22. Appropriate provision for community:

G: Marketing

23. Marketing and promotion:
24. Provision of appropriate information:
25. Provision of appropriate educational / information:

H: Comments

Site ID: 404

Site Name: Brook Village Gated Community

Typology: Amenity greenspace

Section C - Play Provision

Quality Score - 0

Value Score - 0

1. If a play area is within site, please note type (if known):

2. Is there play equipment on site? ☐

If so;

3. How many separate items of equipment?

+1 Per item

4. Which age groups are catered for? (+1 each)

☐ A. Under 5 years

☐ B. 5 to 11 years

☐ C. Over 11 years

5. Which play activities are provided for? (+1 each)

☐ A. Balancing

☐ E. Social Play

☐ I. Viewing

☐ B. Rocking

☐ F. Swinging

☐ J. Counting

☐ C. Climbing / Agility

☐ G. Rotating

☐ K. Touching

☐ D. Sliding

☐ H. Jumping

6. Is there impact absorbant surfacing around the equipment?

☐ +1

7. Is the play area fenced off from the rest of the open space?

☐ +1

If so;

8. Are there benches within the enclosure?

☐ +1

9. Are there litter bins within the enclosure?

☐ +1

10. Are gates outward opening?

☐ +1

11. Are gates self closing?

☐ +1

12. Is there a play area notice at the entrance stating dog free, children only and emergency contacts?

☐ +1

13. Is there space within the enclosure, separate from the equipped area, for informal play/ general?

☐ +1

14. Overall condition of play equipment (Score 1-3)

15. Is there other provision for play on site? ☐

16. If so, what? (Note condition for each feature, score 1-5)

A. MUGA

B. Interactive water play feature

C. Rebound wall

D. Skateboarding ramps

E. Youth shelter

F. Other

G. Overall condition of other play provision

17. Tick if scope for enhancement? ☐

Site ID: 404 Site Name: Brook Village Gated Community

Typology: Amenity greenspace

Section D - Active Recreation / Sport Provision

Quality Score - 0

Value Score - 0

☐ Is this part of the site accessible?

Note the number and condition score for each type of facility present on the site (score 1 - 3)

	No.	Score	Details (e.g. pitch surface)
1. Athletics track	<input type="text"/>	<input type="text"/>	<input type="text"/>
2. Football pitch (full size)	<input type="text"/>	<input type="text"/>	<input type="text"/>
3. Football pitch (junior)	<input type="text"/>	<input type="text"/>	<input type="text"/>
4. Rugby pitch	<input type="text"/>	<input type="text"/>	<input type="text"/>
5. Cricket pitch	<input type="text"/>	<input type="text"/>	<input type="text"/>
6. Outdoor bowls	<input type="text"/>	<input type="text"/>	<input type="text"/>
7. Other pitch	<input type="text"/>	<input type="text"/>	<input type="text"/>
8. Golf	<input type="text"/>	<input type="text"/>	<input type="text"/>
9. Other facilities	<input type="text"/>	<input type="text"/>	<input type="text"/>

☐ Tick if scope for enhancement

Evidence of informal recreational use

10. What evidence of informal recreation was apparent at the time of the audit?

- | | | |
|---|--|---|
| <input type="checkbox"/> a. Walking / dog walking | <input type="checkbox"/> d. Sitting / relaxing | <input type="checkbox"/> g. Skateboarding |
| <input type="checkbox"/> b. Children's play | <input type="checkbox"/> e. Desire lines | <input type="checkbox"/> h. Cycling |
| <input type="checkbox"/> c. Teenagers 'hanging out' | <input type="checkbox"/> f. Horse riding | |

i. Other:

j: Overall provision for informal recreation (score 1-3):

☐ Tick if scope for enhancement

Basic amenities / site furniture provision

	Score (1-3)		Score (1-3)
<input type="checkbox"/> 27. Operational toilets	<input type="text"/>	<input type="checkbox"/> 35. Dog bins	<input type="text"/>
<input type="checkbox"/> 28. Disabled toilets	<input type="text"/>	<input type="checkbox"/> 36. Seating	<input type="text"/>
<input type="checkbox"/> 29. Staff office	<input type="text"/>	<input type="checkbox"/> 37. Nature trail	<input type="text"/>
<input type="checkbox"/> 30. Onsite car parking	<input type="text"/>	<input type="checkbox"/> 38. Trim trail	<input type="text"/>
<input type="checkbox"/> 31. Offsite car parking	<input type="text"/>	<input type="checkbox"/> 39. Drinking water fountain	<input type="text"/>
<input type="checkbox"/> 32. Cafe	<input type="text"/>	<input type="checkbox"/> 40. Lifebelts	<input type="text"/>
<input type="checkbox"/> 33. Community centre	<input type="text"/>	<input type="checkbox"/> 41. Public telephone	<input type="text"/>
<input type="checkbox"/> 34. Litter bins	<input type="text"/>	<input type="checkbox"/> 42. Cycle parking	<input type="text"/>

43. Other basic amenities:

☐ Tick if scope for enhancement

Section E - Multi-Functionality

Functions	Existing	Potential
1. Water attenuation	<input type="checkbox"/>	<input type="checkbox"/>
2. Reduce air pollution	<input type="checkbox"/>	<input type="checkbox"/>
3. Reduce noise pollution	<input type="checkbox"/>	<input type="checkbox"/>
4. Biodiversity/wildlife enhancement	<input type="checkbox"/>	<input type="checkbox"/>
5. Cultural heritage	<input type="checkbox"/>	<input type="checkbox"/>
6. Visual enhancement	<input type="checkbox"/>	<input type="checkbox"/>
7. Space for people/informal recreation	<input type="checkbox"/>	<input type="checkbox"/>
8. Play	<input type="checkbox"/>	<input type="checkbox"/>
9. Food growing	<input type="checkbox"/>	<input type="checkbox"/>
10. Separation function	<input type="checkbox"/>	<input type="checkbox"/>
Recommended for SINC designation		<input type="checkbox"/> +2

Comments

MOL coincident with the open space

MOL ID:

MOL56

Site ID: 405 Site Name: Winn's Common

Typology: Parks and gardens

Section A - Survey Information

Overall Quality Score - 81

Overall Value Score - 90

Date of audit: 11/07/2016

Time spent surveying: 45 minutes

Surveyor: TB

Survey site access: Whole site



Questions that contribute to the Quality score are in green

Questions that contribute to the Value score are in Yellow

Section A - Site Information

Quality Score - 6

Value Score - 18

Site ID: 405

Typology: Parks and gardens

Site name: Winn's Common

Area (Ha): 26.03

Easting: 545675

Northing: 177935

Baseline Assessment - Planning Designations

National (Statutory) - Score of 3 if present

- ☐ Listed building
- ☒ Scheduled Monument
- ☐ Site of Special Scientific Interest (SSSI)
- ☐ National Nature Reserve (NNR)
- ☐ Green Belt
- ☐ AONB
- ☐ SPA

- ☐ SAC
- ☐ Ramsar
- ☐ World Heritage Site (and buffer)

National (Non-statutory) - Score of 3 if present

- ☐ EH Register of Historic Parks and Gardens
- ☐ Sustrans Cycle Routes
- ☒ Within a Flood Risk Zone

Site ID: 405 Site Name: Winn's Common

Typology: Parks and gardens

Regional - Score of 2 if present

- ☒ Site of Importance for Nature Conservation (SINC)
- ☒ MOL
- ☒ Green Chain
- ☒ Regionally Important Geological and Geomorphological Site

Local - Score of 1 if present

- ☒ Conservation Area
- ☐ Local Nature Reserve
- ☐ Riverside Walk
- ☐ Community Open Space
- ☒ Area of Special Character
- ☐ Historic Landscape

Section A - Baseline Assessment - Community Involvement

- ☒ Is there a 'Friends of' group for this site? (+1)

Name of group: Plumstead Common Environment

- ☒ Is there a programme of activities / events that take place at the site? (+1)

If so, score the quality of the events programme (0-5):

5

Section A - Baseline Assessment - Management

- ☒ Is there a full-time staff presence on site? (+1)
- ☐ Has the site achieved a Green Flag award? (+1)
- ☐ Has the site achieved a Green Pennant award? (+1)
- ☐ Has the site achieved a Green Heritage award? (+1)

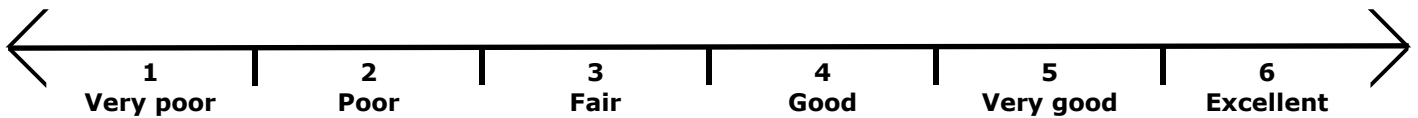
Site ID: 405 Site Name: Winn's Common

Typology: Parks and gardens

Section B - Field Assessment

Quality Score - 54

Value Score - 36



A: Welcoming place

1. Welcoming:
2. Good and safe access:
3. Signage:
4. Equal access for all:
5. Site access:

B: Healthy, safe and secure

6. Safe equipment and facilities:
7. Personal security in open space:
8. Dog fouling:
9. Appropriate provision of facilities:
10. Quality of facilities:

C: Clean and well maintained

11. Litter and waste management:
12. Grounds maintenance and horticulture:
13. Building and infrastructure maintenance:

D: Sustainability

14. Environmental sustainability:
15. Waste minimisation:
16. Arboriculture and woodland management:

E: Conservation and heritage

17. Conservation of natural features, wild fauna and flora:
18. Conservation of landscape features:
19. Conservation of buildings and structures:
20. Structural townscape role:

F: Community involvement

21. Community involvement in management and development:
22. Appropriate provision for community:

G: Marketing

23. Marketing and promotion:
24. Provision of appropriate information:
25. Provision of appropriate educational / information:

H: Comments

Site ID: 405 Site Name: Winn's Common

Typology: Parks and gardens

Section C - Play Provision

Quality Score - 5

Value Score - 24

1. If a play area is within site, please note type (if known): Local playable space

2. Is there play equipment on site? ☒

If so;

3. How many separate items of equipment? 8 +1 Per item

4. Which age groups are catered for? (+1 each)

☒ A. Under 5 years

☒ B. 5 to 11 years

☐ C. Over 11 years

5. Which play activities are provided for? (+1 each)

☒ A. Balancing

☐ E. Social Play

☐ I. Viewing

☒ B. Rocking

☒ F. Swinging

☐ J. Counting

☒ C. Climbing / Agility

☒ G. Rotating

☐ K. Touching

☒ D. Sliding

☐ H. Jumping

6. Is there impact absorbant surfacing around the equipment? ☒ +1

7. Is the play area fenced off from the rest of the open space? ☒ +1

If so;

8. Are there benches within the enclosure? ☒ +1

9. Are there litter bins within the enclosure? ☒ +1

10. Are gates outward opening? ☒ +1

11. Are gates self closing? ☒ +1

12. Is there a play area notice at the entrance stating dog free, children only and emergency contacts? ☐ +1

13. Is there space within the enclosure, separate from the equipped area, for informal play/ general? ☒ +1

14. Overall condition of play equipment (Score 1-3)

2

15. Is there other provision for play on site? ☒

16. If so, what? (Note condition for each feature, score 1-5)

A. MUGA

B. Interactive water play feature

C. Rebound wall

D. Skateboarding ramps

E. Youth shelter

F. Other

G. Overall condition of other play provision

17. Tick if scope for enhancement? ☒

Site ID: 405 Site Name: Winn's Common

Typology: Parks and gardens

Section D - Active Recreation / Sport Provision

Quality Score - 16

Value Score - 12

☐ Is this part of the site accessible?

Note the number and condition score for each type of facility present on the site (score 1 - 3)

	No.	Score	Details (e.g. pitch surface)
1. Athletics track	<input type="text"/>	<input type="text"/>	<input type="text"/>
2. Football pitch (full size)	<input type="text"/>	<input type="text"/>	<input type="text"/>
3. Football pitch (junior)	<input type="text"/>	<input type="text"/>	<input type="text"/>
4. Rugby pitch	<input type="text"/>	<input type="text"/>	<input type="text"/>
5. Cricket pitch	<input type="text"/>	<input type="text"/>	<input type="text"/>
6. Outdoor bowls	<input type="text"/>	<input type="text"/>	<input type="text"/>
7. Other pitch	<input type="text"/>	<input type="text"/>	<input type="text"/>
8. Golf	<input type="text"/>	<input type="text"/>	<input type="text"/>
9. Other facilities	<input type="text" value="1"/>	<input type="text" value="2"/>	Trim trail

☐ Tick if scope for enhancement

Evidence of informal recreational use

10. What evidence of informal recreation was apparent at the time of the audit?

- | | | |
|--|---|--|
| <input checked="" type="checkbox"/> a. Walking / dog walking | <input checked="" type="checkbox"/> d. Sitting / relaxing | <input type="checkbox"/> g. Skateboarding |
| <input checked="" type="checkbox"/> b. Children's play | <input type="checkbox"/> e. Desire lines | <input checked="" type="checkbox"/> h. Cycling |
| <input checked="" type="checkbox"/> c. Teenagers 'hanging out' | <input type="checkbox"/> f. Horse riding | |

i. Other:

j: Overall provision for informal recreation (score 1-3):

☐ Tick if scope for enhancement

Basic amenities / site furniture provision

	Score (1-3)		Score (1-3)
<input checked="" type="checkbox"/> 27. Operational toilets	<input type="text" value="2"/>	<input checked="" type="checkbox"/> 35. Dog bins	<input type="text" value="2"/>
<input type="checkbox"/> 28. Disabled toilets	<input type="text"/>	<input checked="" type="checkbox"/> 36. Seating	<input type="text" value="2"/>
<input checked="" type="checkbox"/> 29. Staff office	<input type="text" value="2"/>	<input type="checkbox"/> 37. Nature trail	<input type="text"/>
<input type="checkbox"/> 30. Onsite car parking	<input type="text"/>	<input type="checkbox"/> 38. Trim trail	<input type="text"/>
<input checked="" type="checkbox"/> 31. Offsite car parking	<input type="text" value="2"/>	<input type="checkbox"/> 39. Drinking water fountain	<input type="text"/>
<input type="checkbox"/> 32. Cafe	<input type="text"/>	<input type="checkbox"/> 40. Lifebelts	<input type="text"/>
<input type="checkbox"/> 33. Community centre	<input type="text"/>	<input type="checkbox"/> 41. Public telephone	<input type="text"/>
<input checked="" type="checkbox"/> 34. Litter bins	<input type="text" value="2"/>	<input type="checkbox"/> 42. Cycle parking	<input type="text"/>

43. Other basic amenities:

☐ Tick if scope for enhancement

Typology: Parks and gardens

MOL ID: MOL16

Site ID: 406 Site Name: Harrow Canal

Typology: Amenity greenspace

Section A - Survey Information

Overall Quality Score - 61

Overall Value Score - 37

Date of audit:

Time spent surveying:

Surveyor:

Survey site access:



Questions that contribute to the Quality score are in green

Questions that contribute to the Value score are in Yellow

Section A - Site Information

Quality Score - 0

Value Score - 4

Site ID: 406

Typology: Amenity greenspace

Site name: Harrow Canal

Area (Ha): 1.07

Easting: 547144

Northing: 180542

Baseline Assessment - Planning Designations

National (Statutory) - Score of 3 if present

- ☐ Listed building
- ☐ Scheduled Monument
- ☐ Site of Special Scientific Interest (SSSI)
- ☐ National Nature Reserve (NNR)
- ☐ Green Belt
- ☐ AONB
- ☐ SPA

- ☐ SAC
- ☐ Ramsar
- ☐ World Heritage Site (and buffer)

National (Non-statutory) - Score of 3 if present

- ☐ EH Register of Historic Parks and Gardens
- ☐ Sustrans Cycle Routes
- ☒ Within a Flood Risk Zone

Site ID: 406 Site Name: Harrow Canal

Typology: Amenity greenspace

Regional - Score of 2 if present

- ☐ Site of Importance for Nature Conservation (SINC)
- ☐ MOL
- ☐ Green Chain
- ☐ Regionally Important Geological and Geomorphological Site

Local - Score of 1 if present

- ☐ Conservation Area
- ☐ Local Nature Reserve
- ☐ Riverside Walk
- ☒ Community Open Space
- ☐ Area of Special Character
- ☐ Historic Landscape

Section A - Baseline Assessment - Community Involvement

- ☐ Is there a 'Friends of' group for this site? (+1)

Name of group:

- ☐ Is there a programme of activities / events that take place at the site? (+1)

If so, score the quality of the events programme (0-5):

Section A - Baseline Assessment - Management

- ☐ Is there a full-time staff presence on site? (+1)
- ☐ Has the site achieved a Green Flag award? (+1)
- ☐ Has the site achieved a Green Pennant award? (+1)
- ☐ Has the site achieved a Green Heritage award? (+1)

Site ID: 406 Site Name: Harrow Canal

Typology: Amenity greenspace

Section B - Field Assessment

Quality Score - 55

Value Score - 30



A: Welcoming place

1. Welcoming:
2. Good and safe access:
3. Signage:
4. Equal access for all:
5. Site access:

B: Healthy, safe and secure

6. Safe equipment and facilities:
7. Personal security in open space:
8. Dog fouling:
9. Appropriate provision of facilities:
10. Quality of facilities:

C: Clean and well maintained

11. Litter and waste management:
12. Grounds maintenance and horticulture:
13. Building and infrastructure maintenance:

D: Sustainability

14. Environmental sustainability:
15. Waste minimisation:
16. Arboriculture and woodland management:

E: Conservation and heritage

17. Conservation of natural features, wild fauna and flora:
18. Conservation of landscape features:
19. Conservation of buildings and structures:
20. Structural townscape role:

F: Community involvement

21. Community involvement in management and development:
22. Appropriate provision for community:

G: Marketing

23. Marketing and promotion:
24. Provision of appropriate information:
25. Provision of appropriate educational / information:

H: Comments

Site ID: 406

Site Name: Harrow Canal

Typology: Amenity greenspace

Section C - Play Provision

Quality Score - 0

Value Score - 0

1. If a play area is within site, please note type (if known):

2. Is there play equipment on site? ☐

If so;

3. How many separate items of equipment?

+1 Per item

4. Which age groups are catered for? (+1 each)

☐ A. Under 5 years

☐ B. 5 to 11 years

☐ C. Over 11 years

5. Which play activities are provided for? (+1 each)

☐ A. Balancing

☐ E. Social Play

☐ I. Viewing

☐ B. Rocking

☐ F. Swinging

☐ J. Counting

☐ C. Climbing / Agility

☐ G. Rotating

☐ K. Touching

☐ D. Sliding

☐ H. Jumping

6. Is there impact absorbant surfacing around the equipment?

☐ +1

7. Is the play area fenced off from the rest of the open space?

☐ +1

If so;

8. Are there benches within the enclosure?

☐ +1

9. Are there litter bins within the enclosure?

☐ +1

10. Are gates outward opening?

☐ +1

11. Are gates self closing?

☐ +1

12. Is there a play area notice at the entrance stating dog free, children only and emergency contacts?

☐ +1

13. Is there space within the enclosure, separate from the equipped area, for informal play/ general?

☐ +1

14. Overall condition of play equipment (Score 1-3)

15. Is there other provision for play on site? ☐

16. If so, what? (Note condition for each feature, score 1-5)

A. MUGA

B. Interactive water play feature

C. Rebound wall

D. Skateboarding ramps

E. Youth shelter

F. Other

G. Overall condition of other play provision

17. Tick if scope for enhancement? ☐

Site ID: 406

Site Name: Harrow Canal

Typology: Amenity greenspace

Section D - Active Recreation / Sport Provision

Quality Score - 6

Value Score - 3

☐ Is this part of the site accessible?

Note the number and condition score for each type of facility present on the site (score 1 - 3)

	No.	Score	Details (e.g. pitch surface)
1. Athletics track	<input type="text"/>	<input type="text"/>	<input type="text"/>
2. Football pitch (full size)	<input type="text"/>	<input type="text"/>	<input type="text"/>
3. Football pitch (junior)	<input type="text"/>	<input type="text"/>	<input type="text"/>
4. Rugby pitch	<input type="text"/>	<input type="text"/>	<input type="text"/>
5. Cricket pitch	<input type="text"/>	<input type="text"/>	<input type="text"/>
6. Outdoor bowls	<input type="text"/>	<input type="text"/>	<input type="text"/>
7. Other pitch	<input type="text"/>	<input type="text"/>	<input type="text"/>
8. Golf	<input type="text"/>	<input type="text"/>	<input type="text"/>
9. Other facilities	<input type="text"/>	<input type="text"/>	<input type="text"/>

☐ Tick if scope for enhancement**Evidence of informal recreational use**

10. What evidence of informal recreation was apparent at the time of the audit?

- | | | |
|--|--|---|
| <input checked="" type="checkbox"/> a. Walking / dog walking | <input type="checkbox"/> d. Sitting / relaxing | <input type="checkbox"/> g. Skateboarding |
| <input type="checkbox"/> b. Children's play | <input type="checkbox"/> e. Desire lines | <input type="checkbox"/> h. Cycling |
| <input type="checkbox"/> c. Teenagers 'hanging out' | <input type="checkbox"/> f. Horse riding | |

i. Other:

j: Overall provision for informal recreation (score 1-3):

☐ Tick if scope for enhancement**Basic amenities / site furniture provision**

	Score (1-3)		Score (1-3)
<input type="checkbox"/> 27. Operational toilets	<input type="text"/>	<input checked="" type="checkbox"/> 35. Dog bins	<input type="text" value="2"/>
<input type="checkbox"/> 28. Disabled toilets	<input type="text"/>	<input type="checkbox"/> 36. Seating	<input type="text"/>
<input type="checkbox"/> 29. Staff office	<input type="text"/>	<input type="checkbox"/> 37. Nature trail	<input type="text"/>
<input type="checkbox"/> 30. Onsite car parking	<input type="text"/>	<input type="checkbox"/> 38. Trim trail	<input type="text"/>
<input type="checkbox"/> 31. Offsite car parking	<input type="text"/>	<input type="checkbox"/> 39. Drinking water fountain	<input type="text"/>
<input type="checkbox"/> 32. Cafe	<input type="text"/>	<input type="checkbox"/> 40. Lifebelts	<input type="text"/>
<input type="checkbox"/> 33. Community centre	<input type="text"/>	<input type="checkbox"/> 41. Public telephone	<input type="text"/>
<input checked="" type="checkbox"/> 34. Litter bins	<input type="text" value="2"/>	<input type="checkbox"/> 42. Cycle parking	<input type="text"/>

43. Other basic amenities:

☐ Tick if scope for enhancement

Section E - Multi-Functionality

Functions	Existing	Potential
1. Water attenuation	<input checked="" type="checkbox"/>	<input type="checkbox"/>
2. Reduce air pollution	<input checked="" type="checkbox"/>	<input type="checkbox"/>
3. Reduce noise pollution	<input checked="" type="checkbox"/>	<input type="checkbox"/>
4. Biodiversity/wildlife enhancement	<input checked="" type="checkbox"/>	<input type="checkbox"/>
5. Cultural heritage	<input type="checkbox"/>	<input type="checkbox"/>
6. Visual enhancement	<input type="checkbox"/>	<input checked="" type="checkbox"/>
7. Space for people/informal recreation	<input type="checkbox"/>	<input checked="" type="checkbox"/>
8. Play	<input type="checkbox"/>	<input type="checkbox"/>
9. Food growing	<input type="checkbox"/>	<input type="checkbox"/>
10. Separation function	<input checked="" type="checkbox"/>	<input type="checkbox"/>
Recommended for SINC designation		<input type="checkbox"/> +2

Comments

MOL coincident with the open space

Site ID: 407 Site Name: Ecology Park

Typology: Natural and semi-natural greenspace

Section A - Survey Information

Overall Quality Score - 102

Overall Value Score - 63

Date of audit: 18/07/2016

Time spent surveying: 30 mins

Surveyor: MP

Survey site access: Whole site



Questions that contribute to the Quality score are in green

Questions that contribute to the Value score are in Yellow

Section A - Site Information

Quality Score - 9

Value Score - 13

Site ID: 407

Typology: Natural and semi-natural greenspace

Site name: Ecology Park

Area (Ha): 2.39

Easting: 540039

Northing: 179252

Baseline Assessment - Planning Designations

National (Statutory) - Score of 3 if present

- ☐ Listed building
- ☐ Scheduled Monument
- ☐ Site of Special Scientific Interest (SSSI)
- ☐ National Nature Reserve (NNR)
- ☐ Green Belt
- ☐ AONB
- ☐ SPA

- ☐ SAC
- ☐ Ramsar
- ☐ World Heritage Site (and buffer)

National (Non-statutory) - Score of 3 if present

- ☐ EH Register of Historic Parks and Gardens
- ☒ Sustrans Cycle Routes
- ☒ Within a Flood Risk Zone

Site ID:	407	Site Name:	Ecology Park
Typology:	Natural and semi-natural greenspace		

Regional - Score of 2 if present

- ☒ Site of Importance for Nature Conservation (SINC)
- ☒ MOL
- ☐ Green Chain
- ☐ Regionally Important Geological and Geomorphological Site

Local - Score of 1 if present

- ☐ Conservation Area
- ☐ Local Nature Reserve
- ☒ Riverside Walk
- ☐ Community Open Space
- ☐ Area of Special Character
- ☐ Historic Landscape

Section A - Baseline Assessment - Community Involvement

- ☒ Is there a 'Friends of' group for this site? (+1)

Name of group: Friends of Greenwich Peninsula E

- ☒ Is there a programme of activities / events that take place at the site? (+1)

If so, score the quality of the events programme (0-5):

5

Section A - Baseline Assessment - Management

- ☒ Is there a full-time staff presence on site? (+1)
- ☒ Has the site achieved a Green Flag award? (+1)
- ☐ Has the site achieved a Green Pennant award? (+1)
- ☐ Has the site achieved a Green Heritage award? (+1)

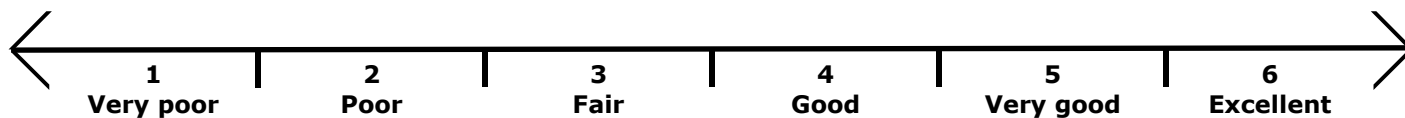
Site ID: 407 Site Name: Ecology Park

Typology: Natural and semi-natural greenspace

Section B - Field Assessment

Quality Score - 79

Value Score - 44



A: Welcoming place

1. Welcoming:
2. Good and safe access:
3. Signage:
4. Equal access for all:
5. Site access:

B: Healthy, safe and secure

6. Safe equipment and facilities:
7. Personal security in open space:
8. Dog fouling:
9. Appropriate provision of facilities:
10. Quality of facilities:

C: Clean and well maintained

11. Litter and waste management:
12. Grounds maintenance and horticulture:
13. Building and infrastructure maintenance:

D: Sustainability

14. Environmental sustainability:
15. Waste minimisation:
16. Arboriculture and woodland management:

E: Conservation and heritage

17. Conservation of natural features, wild fauna and flora:
18. Conservation of landscape features:
19. Conservation of buildings and structures:
20. Structural townscape role:

F: Community involvement

21. Community involvement in management and development:
22. Appropriate provision for community:

G: Marketing

23. Marketing and promotion:
24. Provision of appropriate information:
25. Provision of appropriate educational / information:

H: Comments

Site ID: 407

Site Name: Ecology Park

Typology: Natural and semi-natural greenspace

Section C - Play Provision

Quality Score - 0

Value Score - 0

1. If a play area is within site, please note type (if known):

2. Is there play equipment on site? ☐

If so;

3. How many separate items of equipment?

+1 Per item

4. Which age groups are catered for? (+1 each)

☐ A. Under 5 years

☐ B. 5 to 11 years

☐ C. Over 11 years

5. Which play activities are provided for? (+1 each)

☐ A. Balancing

☐ E. Social Play

☐ I. Viewing

☐ B. Rocking

☐ F. Swinging

☐ J. Counting

☐ C. Climbing / Agility

☐ G. Rotating

☐ K. Touching

☐ D. Sliding

☐ H. Jumping

6. Is there impact absorbant surfacing around the equipment?

☐ +1

7. Is the play area fenced off from the rest of the open space?

☐ +1

If so;

8. Are there benches within the enclosure?

☐ +1

9. Are there litter bins within the enclosure?

☐ +1

10. Are gates outward opening?

☐ +1

11. Are gates self closing?

☐ +1

12. Is there a play area notice at the entrance stating dog free, children only and emergency contacts?

☐ +1

13. Is there space within the enclosure, separate from the equipped area, for informal play/ general?

☐ +1

14. Overall condition of play equipment (Score 1-3)

15. Is there other provision for play on site? ☐

16. If so, what? (Note condition for each feature, score 1-5)

A. MUGA

B. Interactive water play feature

C. Rebound wall

D. Skateboarding ramps

E. Youth shelter

F. Other

G. Overall condition of other play provision

17. Tick if scope for enhancement? ☐

Site ID: 407 Site Name: Ecology Park

Typology: Natural and semi-natural greenspace

Section D - Active Recreation / Sport Provision

Quality Score - 14

Value Score - 6

☐ Is this part of the site accessible?

Note the number and condition score for each type of facility present on the site (score 1 - 3)

	No.	Score	Details (e.g. pitch surface)
1. Athletics track	<input type="text"/>	<input type="text"/>	<input type="text"/>
2. Football pitch (full size)	<input type="text"/>	<input type="text"/>	<input type="text"/>
3. Football pitch (junior)	<input type="text"/>	<input type="text"/>	<input type="text"/>
4. Rugby pitch	<input type="text"/>	<input type="text"/>	<input type="text"/>
5. Cricket pitch	<input type="text"/>	<input type="text"/>	<input type="text"/>
6. Outdoor bowls	<input type="text"/>	<input type="text"/>	<input type="text"/>
7. Other pitch	<input type="text"/>	<input type="text"/>	<input type="text"/>
8. Golf	<input type="text"/>	<input type="text"/>	<input type="text"/>
9. Other facilities	<input type="text"/>	<input type="text"/>	<input type="text"/>

☐ Tick if scope for enhancement

Evidence of informal recreational use

10. What evidence of informal recreation was apparent at the time of the audit?

- | | | |
|--|---|---|
| <input checked="" type="checkbox"/> a. Walking / dog walking | <input checked="" type="checkbox"/> d. Sitting / relaxing | <input type="checkbox"/> g. Skateboarding |
| <input type="checkbox"/> b. Children's play | <input type="checkbox"/> e. Desire lines | <input type="checkbox"/> h. Cycling |
| <input type="checkbox"/> c. Teenagers 'hanging out' | <input type="checkbox"/> f. Horse riding | |

i. Other:

j: Overall provision for informal recreation (score 1-3):

☐ Tick if scope for enhancement

Basic amenities / site furniture provision

	Score (1-3)		Score (1-3)
<input checked="" type="checkbox"/> 27. Operational toilets	<input type="text" value="3"/>	<input type="checkbox"/> 35. Dog bins	<input type="text"/>
<input checked="" type="checkbox"/> 28. Disabled toilets	<input type="text" value="2"/>	<input type="checkbox"/> 36. Seating	<input type="text"/>
<input type="checkbox"/> 29. Staff office	<input type="text"/>	<input checked="" type="checkbox"/> 37. Nature trail	<input type="text" value="3"/>
<input type="checkbox"/> 30. Onsite car parking	<input type="text"/>	<input type="checkbox"/> 38. Trim trail	<input type="text"/>
<input type="checkbox"/> 31. Offsite car parking	<input type="text"/>	<input type="checkbox"/> 39. Drinking water fountain	<input type="text"/>
<input type="checkbox"/> 32. Cafe	<input type="text"/>	<input type="checkbox"/> 40. Lifebelts	<input type="text"/>
<input checked="" type="checkbox"/> 33. Community centre	<input type="text" value="3"/>	<input type="checkbox"/> 41. Public telephone	<input type="text"/>
<input type="checkbox"/> 34. Litter bins	<input type="text"/>	<input type="checkbox"/> 42. Cycle parking	<input type="text"/>

43. Other basic amenities:

☐ Tick if scope for enhancement

Section E - Multi-Functionality

Functions	Existing	Potential
1. Water attenuation	<input checked="" type="checkbox"/>	<input type="checkbox"/>
2. Reduce air pollution	<input checked="" type="checkbox"/>	<input type="checkbox"/>
3. Reduce noise pollution	<input checked="" type="checkbox"/>	<input type="checkbox"/>
4. Biodiversity/wildlife enhancement	<input checked="" type="checkbox"/>	<input type="checkbox"/>
5. Cultural heritage	<input checked="" type="checkbox"/>	<input type="checkbox"/>
6. Visual enhancement	<input type="checkbox"/>	<input type="checkbox"/>
7. Space for people/informal recreation	<input checked="" type="checkbox"/>	<input type="checkbox"/>
8. Play	<input type="checkbox"/>	<input type="checkbox"/>
9. Food growing	<input type="checkbox"/>	<input type="checkbox"/>
10. Separation function	<input checked="" type="checkbox"/>	<input type="checkbox"/>
Recommended for SINC designation		<input type="checkbox"/> +2

Comments

SINCs coincident with the open space

Site Number:

GrBI13

Subsection:

AC41

Name:

Greenwich Ecology Park and Southern Park

MOL coincident with the open space

MOL ID:

MOL38

MOL ID:

MOL38

Site ID: 408 Site Name: Sunbury Street Playground

Typology: Provision for children and young people

Section A - Survey Information

Overall Quality Score - 70

Overall Value Score - 69

Date of audit: 25/08/2016

Time spent surveying: 10 mins

Surveyor: MP

Survey site access: No access



Questions that contribute to the Quality score are in green

Questions that contribute to the Value score are in Yellow

Section A - Site Information

Quality Score - 0

Value Score - 1

Site ID: 408

Typology: Provision for children and young people

Site name: Sunbury Street Playground

Area (Ha): 0.12

Easting: 542960

Northing: 179030

Baseline Assessment - Planning Designations

National (Statutory) - Score of 3 if present

- ☐ Listed building
- ☐ Scheduled Monument
- ☐ Site of Special Scientific Interest (SSSI)
- ☐ National Nature Reserve (NNR)
- ☐ Green Belt
- ☐ AONB
- ☐ SPA

- ☐ SAC
- ☐ Ramsar
- ☐ World Heritage Site (and buffer)

National (Non-statutory) - Score of 3 if present

- ☐ EH Register of Historic Parks and Gardens
- ☐ Sustrans Cycle Routes
- ☐ Within a Flood Risk Zone

Site ID: 408

Site Name: Sunbury Street Playground

Typology: Provision for children and young people

Regional - Score of 2 if present

- ☐ Site of Importance for Nature Conservation (SINC)
- ☐ MOL
- ☐ Green Chain
- ☐ Regionally Important Geological and Geomorphological Site

Local - Score of 1 if present

- ☐ Conservation Area
- ☐ Local Nature Reserve
- ☐ Riverside Walk
- ☒ Community Open Space
- ☐ Area of Special Character
- ☐ Historic Landscape

Section A - Baseline Assessment - Community Involvement

- ☐ Is there a 'Friends of' group for this site? (+1)

Name of group:

- ☐ Is there a programme of activities / events that take place at the site? (+1)

If so, score the quality of the events programme (0-5):

0

Section A - Baseline Assessment - Management

- ☐ Is there a full-time staff presence on site? (+1)
- ☐ Has the site achieved a Green Flag award? (+1)
- ☐ Has the site achieved a Green Pennant award? (+1)
- ☐ Has the site achieved a Green Heritage award? (+1)

Site ID: 408

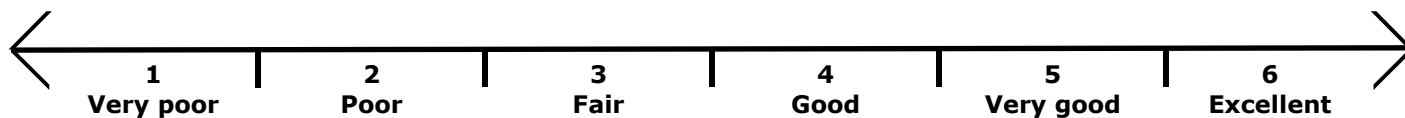
Site Name: Sunbury Street Playground

Typology: Provision for children and young people

Section B - Field Assessment

Quality Score - 56

Value Score - 29



A: Welcoming place

1. Welcoming:
2. Good and safe access:
3. Signage:
4. Equal access for all:
5. Site access:

B: Healthy, safe and secure

6. Safe equipment and facilities:
7. Personal security in open space:
8. Dog fouling:
9. Appropriate provision of facilities:
10. Quality of facilities:

C: Clean and well maintained

11. Litter and waste management:
12. Grounds maintenance and horticulture:
13. Building and infrastructure maintenance:

D: Sustainability

14. Environmental sustainability:
15. Waste minimisation:
16. Arboriculture and woodland management:

E: Conservation and heritage

17. Conservation of natural features, wild fauna and flora:
18. Conservation of landscape features:
19. Conservation of buildings and structures:
20. Structural townscape role:

F: Community involvement

21. Community involvement in management and development:
22. Appropriate provision for community:

G: Marketing

23. Marketing and promotion:
24. Provision of appropriate information:
25. Provision of appropriate educational / information:

H: Comments

Play area closed until further notice

Site ID: 408

Site Name: Sunbury Street Playground

Typology: Provision for children and young people

Section C - Play Provision**Quality Score - 8****Value Score - 36**

1. If a play area is within site, please note type (if known): Local playable space

2. Is there play equipment on site? ☒

If so;

3. How many separate items of equipment?

14

+1 Per item

4. Which age groups are catered for? (+1 each)

☒ A. Under 5 years☒ B. 5 to 11 years☒ C. Over 11 years

5. Which play activities are provided for? (+1 each)

☒ A. Balancing☒ E. Social Play☒ I. Viewing☒ B. Rocking☒ F. Swinging☒ J. Counting☒ C. Climbing / Agility☒ G. Rotating☒ K. Touching☒ D. Sliding☒ H. Jumping

6. Is there impact absorbant surfacing around the equipment?

☒ +1

7. Is the play area fenced off from the rest of the open space?

☒ +1

If so;

8. Are there benches within the enclosure?

☒ +1

9. Are there litter bins within the enclosure?

☒ +1

10. Are gates outward opening?

☒ +1

11. Are gates self closing?

☐ +1

12. Is there a play area notice at the entrance stating dog free, children only and emergency contacts?

☒ +1

13. Is there space within the enclosure, separate from the equipped area, for informal play/ general?

☒ +1

14. Overall condition of play equipment (Score 1-3)

2

15. Is there other provision for play on site? ☒

16. If so, what? (Note condition for each feature, score 1-5)

A. MUGA

B. Interactive water play feature

C. Rebound wall

D. Skateboarding ramps

E. Youth shelter

F. Other

3

G. Overall condition of other play provision

317. Tick if scope for enhancement? ☐

Site ID: 408

Site Name: Sunbury Street Playground

Typology: Provision for children and young people

Section D - Active Recreation / Sport Provision

Quality Score - 6

Value Score - 3

☐ Is this part of the site accessible?

Note the number and condition score for each type of facility present on the site (score 1 - 3)

	No.	Score	Details (e.g. pitch surface)
1. Athletics track	<input type="text"/>	<input type="text"/>	<input type="text"/>
2. Football pitch (full size)	<input type="text"/>	<input type="text"/>	<input type="text"/>
3. Football pitch (junior)	<input type="text"/>	<input type="text"/>	<input type="text"/>
4. Rugby pitch	<input type="text"/>	<input type="text"/>	<input type="text"/>
5. Cricket pitch	<input type="text"/>	<input type="text"/>	<input type="text"/>
6. Outdoor bowls	<input type="text"/>	<input type="text"/>	<input type="text"/>
7. Other pitch	<input type="text"/>	<input type="text"/>	<input type="text"/>
8. Golf	<input type="text"/>	<input type="text"/>	<input type="text"/>
9. Other facilities	<input type="text"/>	<input type="text"/>	<input type="text"/>

☐ Tick if scope for enhancement**Evidence of informal recreational use**

10. What evidence of informal recreation was apparent at the time of the audit?

- | | | |
|--|--|---|
| <input type="checkbox"/> a. Walking / dog walking | <input type="checkbox"/> d. Sitting / relaxing | <input type="checkbox"/> g. Skateboarding |
| <input checked="" type="checkbox"/> b. Children's play | <input type="checkbox"/> e. Desire lines | <input type="checkbox"/> h. Cycling |
| <input type="checkbox"/> c. Teenagers 'hanging out' | <input type="checkbox"/> f. Horse riding | |

i. Other:

j: Overall provision for informal recreation (score 1-3):

☐ Tick if scope for enhancement**Basic amenities / site furniture provision**

	Score (1-3)		Score (1-3)
<input type="checkbox"/> 27. Operational toilets	<input type="text"/>	<input type="checkbox"/> 35. Dog bins	<input type="text"/>
<input type="checkbox"/> 28. Disabled toilets	<input type="text"/>	<input checked="" type="checkbox"/> 36. Seating	<input type="text" value="2"/>
<input type="checkbox"/> 29. Staff office	<input type="text"/>	<input type="checkbox"/> 37. Nature trail	<input type="text"/>
<input type="checkbox"/> 30. Onsite car parking	<input type="text"/>	<input type="checkbox"/> 38. Trim trail	<input type="text"/>
<input type="checkbox"/> 31. Offsite car parking	<input type="text"/>	<input type="checkbox"/> 39. Drinking water fountain	<input type="text"/>
<input type="checkbox"/> 32. Cafe	<input type="text"/>	<input type="checkbox"/> 40. Lifebelts	<input type="text"/>
<input type="checkbox"/> 33. Community centre	<input type="text"/>	<input type="checkbox"/> 41. Public telephone	<input type="text"/>
<input checked="" type="checkbox"/> 34. Litter bins	<input type="text" value="2"/>	<input type="checkbox"/> 42. Cycle parking	<input type="text"/>

43. Other basic amenities:

☐ Tick if scope for enhancement

Section E - Multi-Functionality

Functions	Existing	Potential
1. Water attenuation	<input type="checkbox"/>	<input type="checkbox"/>
2. Reduce air pollution	<input type="checkbox"/>	<input type="checkbox"/>
3. Reduce noise pollution	<input type="checkbox"/>	<input type="checkbox"/>
4. Biodiversity/wildlife enhancement	<input type="checkbox"/>	<input type="checkbox"/>
5. Cultural heritage	<input type="checkbox"/>	<input type="checkbox"/>
6. Visual enhancement	<input type="checkbox"/>	<input type="checkbox"/>
7. Space for people/informal recreation	<input type="checkbox"/>	<input type="checkbox"/>
8. Play	<input checked="" type="checkbox"/>	<input type="checkbox"/>
9. Food growing	<input type="checkbox"/>	<input type="checkbox"/>
10. Separation function	<input type="checkbox"/>	<input type="checkbox"/>

Recommended for SINC designation ☐ +2

Comments

MOL coincident with the open space

Site ID: 501 Site Name: Green Lane and Sidcup Road

Typology: Other

Section A - Survey Information

Overall Quality Score - 0

Overall Value Score - 3

Date of audit: 13/07/2016

Time spent surveying: 20 minutes

Surveyor: TB

Survey site access: No access



Questions that contribute to the Quality score are in green

Questions that contribute to the Value score are in Yellow

Section A - Site Information

Quality Score - 0

Value Score - 4

Site ID: 501

Typology: Other

Site name: Green Lane and Sidcup Road

Area (Ha): 2.10

Easting: 543352

Northing: 172932

Baseline Assessment - Planning Designations

National (Statutory) - Score of 3 if present

- ☐ Listed building
- ☐ Scheduled Monument
- ☐ Site of Special Scientific Interest (SSSI)
- ☐ National Nature Reserve (NNR)
- ☐ Green Belt
- ☐ AONB
- ☐ SPA

- ☐ SAC
- ☐ Ramsar
- ☐ World Heritage Site (and buffer)

National (Non-statutory) - Score of 3 if present

- ☐ EH Register of Historic Parks and Gardens
- ☐ Sustrans Cycle Routes
- ☐ Within a Flood Risk Zone

Site ID: 501 Site Name: Green Lane and Sidcup Road

Typology: Other

Regional - Score of 2 if present

- ☐ Site of Importance for Nature Conservation (SINC)
- ☒ MOL
- ☒ Green Chain
- ☐ Regionally Important Geological and Geomorphological Site

Local - Score of 1 if present

- ☐ Conservation Area
- ☐ Local Nature Reserve
- ☐ Riverside Walk
- ☐ Community Open Space
- ☐ Area of Special Character
- ☐ Historic Landscape

Section A - Baseline Assessment - Community Involvement

- ☐ Is there a 'Friends of' group for this site? (+1)

Name of group:

- ☐ Is there a programme of activities / events that take place at the site? (+1)

If so, score the quality of the events programme (0-5):

0

Section A - Baseline Assessment - Management

- ☐ Is there a full-time staff presence on site? (+1)
- ☐ Has the site achieved a Green Flag award? (+1)
- ☐ Has the site achieved a Green Pennant award? (+1)
- ☐ Has the site achieved a Green Heritage award? (+1)

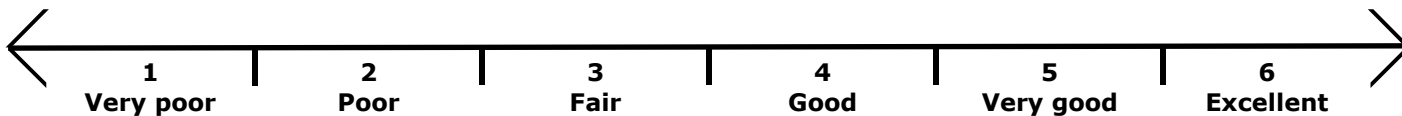
Site ID: 501 Site Name: Green Lane and Sidcup Road

Typology: Other

Section B - Field Assessment

Quality Score - 0

Value Score - -1



A: Welcoming place

1. Welcoming:
2. Good and safe access:
3. Signage:
4. Equal access for all:
5. Site access:

B: Healthy, safe and secure

6. Safe equipment and facilities:
7. Personal security in open space:
8. Dog fouling:
9. Appropriate provision of facilities:
10. Quality of facilities:

C: Clean and well maintained

11. Litter and waste management:
12. Grounds maintenance and horticulture:
13. Building and infrastructure maintenance:

D: Sustainability

14. Environmental sustainability:
15. Waste minimisation:
16. Arboriculture and woodland management:

E: Conservation and heritage

17. Conservation of natural features, wild fauna and flora:
18. Conservation of landscape features:
19. Conservation of buildings and structures:
20. Structural townscape role:

F: Community involvement

21. Community involvement in management and development:
22. Appropriate provision for community:

G: Marketing

23. Marketing and promotion:
24. Provision of appropriate information:
25. Provision of appropriate educational / information:

H: Comments

Site ID: 501 Site Name: Green Lane and Sidcup Road

Typology: Other

Section C - Play Provision

Quality Score - 0

Value Score - 0

1. If a play area is within site, please note type (if known):

2. Is there play equipment on site? ☐

If so;

3. How many separate items of equipment?

+1 Per item

4. Which age groups are catered for? (+1 each)

☐ A. Under 5 years

☐ B. 5 to 11 years

☐ C. Over 11 years

5. Which play activities are provided for? (+1 each)

☐ A. Balancing

☐ E. Social Play

☐ I. Viewing

☐ B. Rocking

☐ F. Swinging

☐ J. Counting

☐ C. Climbing / Agility

☐ G. Rotating

☐ K. Touching

☐ D. Sliding

☐ H. Jumping

6. Is there impact absorbant surfacing around the equipment?

☐ +1

7. Is the play area fenced off from the rest of the open space?

☐ +1

If so;

8. Are there benches within the enclosure?

☐ +1

9. Are there litter bins within the enclosure?

☐ +1

10. Are gates outward opening?

☐ +1

11. Are gates self closing?

☐ +1

12. Is there a play area notice at the entrance stating dog free, children only and emergency contacts?

☐ +1

13. Is there space within the enclosure, separate from the equipped area, for informal play/ general?

☐ +1

14. Overall condition of play equipment (Score 1-3)

15. Is there other provision for play on site? ☐

16. If so, what? (Note condition for each feature, score 1-5)

A. MUGA

B. Interactive water play feature

C. Rebound wall

D. Skateboarding ramps

E. Youth shelter

F. Other

G. Overall condition of other play provision

17. Tick if scope for enhancement? ☐

Site ID:	501	Site Name:	Green Lane and Sidcup Road
Typology:	Other		

Section D - Active Recreation / Sport Provision

Quality Score - 0

Value Score - 0

☐ Is this part of the site accessible?

Note the number and condition score for each type of facility present on the site (score 1 - 3)

	No.	Score	Details (e.g. pitch surface)
1. Athletics track	<input type="text"/>	<input type="text"/>	<input type="text"/>
2. Football pitch (full size)	<input type="text"/>	<input type="text"/>	<input type="text"/>
3. Football pitch (junior)	<input type="text"/>	<input type="text"/>	<input type="text"/>
4. Rugby pitch	<input type="text"/>	<input type="text"/>	<input type="text"/>
5. Cricket pitch	<input type="text"/>	<input type="text"/>	<input type="text"/>
6. Outdoor bowls	<input type="text"/>	<input type="text"/>	<input type="text"/>
7. Other pitch	<input type="text"/>	<input type="text"/>	<input type="text"/>
8. Golf	<input type="text"/>	<input type="text"/>	<input type="text"/>
9. Other facilities	<input type="text"/>	<input type="text"/>	<input type="text"/>

☐ Tick if scope for enhancement

Evidence of informal recreational use

10. What evidence of informal recreation was apparent at the time of the audit?

- | | | |
|---|--|---|
| <input type="checkbox"/> a. Walking / dog walking | <input type="checkbox"/> d. Sitting / relaxing | <input type="checkbox"/> g. Skateboarding |
| <input type="checkbox"/> b. Children's play | <input type="checkbox"/> e. Desire lines | <input type="checkbox"/> h. Cycling |
| <input type="checkbox"/> c. Teenagers 'hanging out' | <input type="checkbox"/> f. Horse riding | |

i. Other:

j: Overall provision for informal recreation (score 1-3):

☐ Tick if scope for enhancement

Basic amenities / site furniture provision

	Score (1-3)		Score (1-3)
<input type="checkbox"/> 27. Operational toilets	<input type="text"/>	<input type="checkbox"/> 35. Dog bins	<input type="text"/>
<input type="checkbox"/> 28. Disabled toilets	<input type="text"/>	<input type="checkbox"/> 36. Seating	<input type="text"/>
<input type="checkbox"/> 29. Staff office	<input type="text"/>	<input type="checkbox"/> 37. Nature trail	<input type="text"/>
<input type="checkbox"/> 30. Onsite car parking	<input type="text"/>	<input type="checkbox"/> 38. Trim trail	<input type="text"/>
<input type="checkbox"/> 31. Offsite car parking	<input type="text"/>	<input type="checkbox"/> 39. Drinking water fountain	<input type="text"/>
<input type="checkbox"/> 32. Cafe	<input type="text"/>	<input type="checkbox"/> 40. Lifebelts	<input type="text"/>
<input type="checkbox"/> 33. Community centre	<input type="text"/>	<input type="checkbox"/> 41. Public telephone	<input type="text"/>
<input type="checkbox"/> 34. Litter bins	<input type="text"/>	<input type="checkbox"/> 42. Cycle parking	<input type="text"/>

43. Other basic amenities:

☐ Tick if scope for enhancement

Site ID:

501

Site Name:

Green Lane and Sidcup Road

Typology:

Other

Section E - Multi-Functionality

Functions	Existing	Potential
1. Water attenuation	<input type="checkbox"/>	<input type="checkbox"/>
2. Reduce air pollution	<input type="checkbox"/>	<input type="checkbox"/>
3. Reduce noise pollution	<input type="checkbox"/>	<input type="checkbox"/>
4. Biodiversity/wildlife enhancement	<input type="checkbox"/>	<input type="checkbox"/>
5. Cultural heritage	<input type="checkbox"/>	<input type="checkbox"/>
6. Visual enhancement	<input type="checkbox"/>	<input type="checkbox"/>
7. Space for people/informal recreation	<input type="checkbox"/>	<input type="checkbox"/>
8. Play	<input type="checkbox"/>	<input type="checkbox"/>
9. Food growing	<input type="checkbox"/>	<input type="checkbox"/>
10. Separation function	<input type="checkbox"/>	<input type="checkbox"/>

Recommended for SINC designation ☐ +2

Comments

Public access or signage could not be found from the surrounding streets, suggesting this site is not for public use and is in under private use. Having looked at google maps the entrance might be through Eltham Day Nursery, however the site looks more likely to used as a paddock.

MOL coincident with the open space

MOL ID:

MOL68

Site ID: 502 Site Name: East Rochester Road and Reifield Road

Typology: Other

Section A - Survey Information

Overall Quality Score - 0

Overall Value Score - 4

Date of audit: 26/05/2016

Time spent surveying: 5 mins

Surveyor: TB

Survey site access: No access



Questions that contribute to the Quality score are in green

Questions that contribute to the Value score are in Yellow

Section A - Site Information

Quality Score - 0

Value Score - 5

Site ID: 502

Typology: Other

Site name: East Rochester Road and Reifield Ro

Area (Ha): 0.35

Easting: 544589

Northing: 175292

Baseline Assessment - Planning Designations

National (Statutory) - Score of 3 if present

- ☐ Listed building
- ☐ Scheduled Monument
- ☐ Site of Special Scientific Interest (SSSI)
- ☐ National Nature Reserve (NNR)
- ☐ Green Belt
- ☐ AONB
- ☐ SPA

- ☐ SAC
- ☐ Ramsar
- ☐ World Heritage Site (and buffer)

National (Non-statutory) - Score of 3 if present

- ☐ EH Register of Historic Parks and Gardens
- ☐ Sustrans Cycle Routes
- ☐ Within a Flood Risk Zone

Site ID:	502	Site Name:	East Rochester Road and Reifield Road
Typology:	Other		

Regional - Score of 2 if present

- ☐ Site of Importance for Nature Conservation (SINC)
- ☒ MOL
- ☒ Green Chain
- ☐ Regionally Important Geological and Geomorphological Site

Local - Score of 1 if present

- ☐ Conservation Area
- ☐ Local Nature Reserve
- ☐ Riverside Walk
- ☐ Community Open Space
- ☒ Area of Special Character
- ☐ Historic Landscape

Section A - Baseline Assessment - Community Involvement

- ☐
- Is there a 'Friends of' group for this site? (+1)

Name of group:

- ☐
- Is there a programme of activities / events that take place at the site? (+1)

If so, score the quality of the events programme (0-5):

Section A - Baseline Assessment - Management

- ☐ Is there a full-time staff presence on site? (+1)
- ☐ Has the site achieved a Green Flag award? (+1)
- ☐ Has the site achieved a Green Pennant award? (+1)
- ☐ Has the site achieved a Green Heritage award? (+1)

Site ID: 502

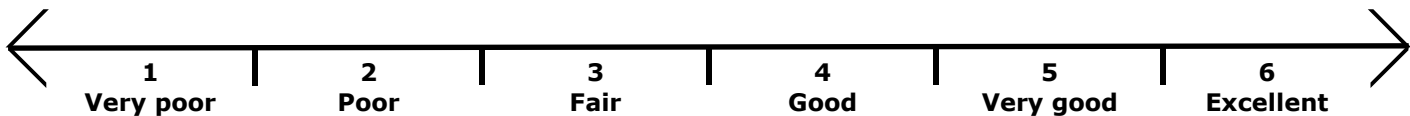
Site Name: East Rochester Road and Reifield Road

Typology: Other

Section B - Field Assessment

Quality Score - 0

Value Score - -1



A: Welcoming place

1. Welcoming:
2. Good and safe access:
3. Signage:
4. Equal access for all:
5. Site access:

B: Healthy, safe and secure

6. Safe equipment and facilities:
7. Personal security in open space:
8. Dog fouling:
9. Appropriate provision of facilities:
10. Quality of facilities:

C: Clean and well maintained

11. Litter and waste management:
12. Grounds maintenance and horticulture:
13. Building and infrastructure maintenance:

D: Sustainability

14. Environmental sustainability:
15. Waste minimisation:
16. Arboriculture and woodland management:

E: Conservation and heritage

17. Conservation of natural features, wild fauna and flora:
18. Conservation of landscape features:
19. Conservation of buildings and structures:
20. Structural townscape role:

F: Community involvement

21. Community involvement in management and development:
22. Appropriate provision for community:

G: Marketing

23. Marketing and promotion:
24. Provision of appropriate information:
25. Provision of appropriate educational / information:

H: Comments

Highway verge. See photos

Site ID: 502

Site Name: East Rochester Road and Reifield Road

Typology: Other

Section C - Play Provision**Quality Score - 0****Value Score - 0**

1. If a play area is within site, please note type (if known):

2. Is there play equipment on site? ☐

If so;

3. How many separate items of equipment?

+1 Per item

4. Which age groups are catered for? (+1 each)

☐ A. Under 5 years☐ B. 5 to 11 years☐ C. Over 11 years

5. Which play activities are provided for? (+1 each)

☐ A. Balancing☐ E. Social Play☐ I. Viewing☐ B. Rocking☐ F. Swinging☐ J. Counting☐ C. Climbing / Agility☐ G. Rotating☐ K. Touching☐ D. Sliding☐ H. Jumping

6. Is there impact absorbant surfacing around the equipment?

☐ **+1**

7. Is the play area fenced off from the rest of the open space?

☐ **+1**

If so;

8. Are there benches within the enclosure?

☐ **+1**

9. Are there litter bins within the enclosure?

☐ **+1**

10. Are gates outward opening?

☐ **+1**

11. Are gates self closing?

☐ **+1**

12. Is there a play area notice at the entrance stating dog free, children only and emergency contacts?

☐ **+1**

13. Is there space within the enclosure, separate from the equipped area, for informal play/ general?

☐ **+1**

14. Overall condition of play equipment (Score 1-3)

15. Is there other provision for play on site? ☐

16. If so, what? (Note condition for each feature, score 1-5)

A. MUGA

B. Interactive water play feature

C. Rebound wall

D. Skateboarding ramps

E. Youth shelter

F. Other

G. Overall condition of other play provision

17. Tick if scope for enhancement? ☐

Site ID:	502	Site Name:	East Rochester Road and Reifield Road
Typology:	Other		

Section D - Active Recreation / Sport Provision

Quality Score - 0

Value Score - 0

☐ Is this part of the site accessible?

Note the number and condition score for each type of facility present on the site (score 1 - 3)

	No.	Score	Details (e.g. pitch surface)
1. Athletics track	<input type="text"/>	<input type="text"/>	<input type="text"/>
2. Football pitch (full size)	<input type="text"/>	<input type="text"/>	<input type="text"/>
3. Football pitch (junior)	<input type="text"/>	<input type="text"/>	<input type="text"/>
4. Rugby pitch	<input type="text"/>	<input type="text"/>	<input type="text"/>
5. Cricket pitch	<input type="text"/>	<input type="text"/>	<input type="text"/>
6. Outdoor bowls	<input type="text"/>	<input type="text"/>	<input type="text"/>
7. Other pitch	<input type="text"/>	<input type="text"/>	<input type="text"/>
8. Golf	<input type="text"/>	<input type="text"/>	<input type="text"/>
9. Other facilities	<input type="text"/>	<input type="text"/>	<input type="text"/>

☐ Tick if scope for enhancement

Evidence of informal recreational use

10. What evidence of informal recreation was apparent at the time of the audit?

- | | | |
|---|--|---|
| <input type="checkbox"/> a. Walking / dog walking | <input type="checkbox"/> d. Sitting / relaxing | <input type="checkbox"/> g. Skateboarding |
| <input type="checkbox"/> b. Children's play | <input type="checkbox"/> e. Desire lines | <input type="checkbox"/> h. Cycling |
| <input type="checkbox"/> c. Teenagers 'hanging out' | <input type="checkbox"/> f. Horse riding | |

i. Other:

j: Overall provision for informal recreation (score 1-3):

☐ Tick if scope for enhancement

Basic amenities / site furniture provision

	Score (1-3)		Score (1-3)
<input type="checkbox"/> 27. Operational toilets	<input type="text"/>	<input type="checkbox"/> 35. Dog bins	<input type="text"/>
<input type="checkbox"/> 28. Disabled toilets	<input type="text"/>	<input type="checkbox"/> 36. Seating	<input type="text"/>
<input type="checkbox"/> 29. Staff office	<input type="text"/>	<input type="checkbox"/> 37. Nature trail	<input type="text"/>
<input type="checkbox"/> 30. Onsite car parking	<input type="text"/>	<input type="checkbox"/> 38. Trim trail	<input type="text"/>
<input type="checkbox"/> 31. Offsite car parking	<input type="text"/>	<input type="checkbox"/> 39. Drinking water fountain	<input type="text"/>
<input type="checkbox"/> 32. Cafe	<input type="text"/>	<input type="checkbox"/> 40. Lifebelts	<input type="text"/>
<input type="checkbox"/> 33. Community centre	<input type="text"/>	<input type="checkbox"/> 41. Public telephone	<input type="text"/>
<input type="checkbox"/> 34. Litter bins	<input type="text"/>	<input type="checkbox"/> 42. Cycle parking	<input type="text"/>

43. Other basic amenities:

☐ Tick if scope for enhancement

Site ID:

502

Site Name:

East Rochester Road and Reifield Road

Typology:

Other

Section E - Multi-Functionality

Functions	Existing	Potential
1. Water attenuation	<input type="checkbox"/>	<input type="checkbox"/>
2. Reduce air pollution	<input type="checkbox"/>	<input type="checkbox"/>
3. Reduce noise pollution	<input type="checkbox"/>	<input type="checkbox"/>
4. Biodiversity/wildlife enhancement	<input type="checkbox"/>	<input type="checkbox"/>
5. Cultural heritage	<input type="checkbox"/>	<input type="checkbox"/>
6. Visual enhancement	<input type="checkbox"/>	<input type="checkbox"/>
7. Space for people/informal recreation	<input type="checkbox"/>	<input type="checkbox"/>
8. Play	<input type="checkbox"/>	<input type="checkbox"/>
9. Food growing	<input type="checkbox"/>	<input type="checkbox"/>
10. Separation function	<input type="checkbox"/>	<input type="checkbox"/>
Recommended for SINC designation		<input type="checkbox"/> +2

Comments

MOL coincident with the open space

MOL ID:

MOL61

Site ID: 503 Site Name: Woolwich Common Triangle

Typology: Amenity greenspace

Section A - Survey Information

Overall Quality Score - 49

Overall Value Score - 35

Date of audit: 07/06/2016

Time spent surveying: 15 minutes

Surveyor: TB

Survey site access: Whole site



Questions that contribute to the Quality score are in green

Questions that contribute to the Value score are in Yellow

Section A - Site Information

Quality Score - 0

Value Score - 9

Site ID: 503

Typology: Amenity greenspace

Site name: Woolwich Common Triangle

Area (Ha): 0.11

Easting: 543104

Northing: 177534

Baseline Assessment - Planning Designations

National (Statutory) - Score of 3 if present

- ☐ Listed building
- ☐ Scheduled Monument
- ☐ Site of Special Scientific Interest (SSSI)
- ☐ National Nature Reserve (NNR)
- ☐ Green Belt
- ☐ AONB
- ☐ SPA

- ☐ SAC
- ☐ Ramsar
- ☐ World Heritage Site (and buffer)

National (Non-statutory) - Score of 3 if present

- ☐ EH Register of Historic Parks and Gardens
- ☒ Sustrans Cycle Routes
- ☒ Within a Flood Risk Zone

Site ID: 503

Site Name: Woolwich Common Triangle

Typology: Amenity greenspace

Regional - Score of 2 if present

- ☐ Site of Importance for Nature Conservation (SINC)
- ☒ MOL
- ☐ Green Chain
- ☐ Regionally Important Geological and Geomorphological Site

Local - Score of 1 if present

- ☐ Conservation Area
- ☐ Local Nature Reserve
- ☐ Riverside Walk
- ☐ Community Open Space
- ☒ Area of Special Character
- ☐ Historic Landscape

Section A - Baseline Assessment - Community Involvement

- ☐ Is there a 'Friends of' group for this site? (+1)

Name of group:

- ☐ Is there a programme of activities / events that take place at the site? (+1)

If so, score the quality of the events programme (0-5):

0

Section A - Baseline Assessment - Management

- ☐ Is there a full-time staff presence on site? (+1)
- ☐ Has the site achieved a Green Flag award? (+1)
- ☐ Has the site achieved a Green Pennant award? (+1)
- ☐ Has the site achieved a Green Heritage award? (+1)

Site ID: 503

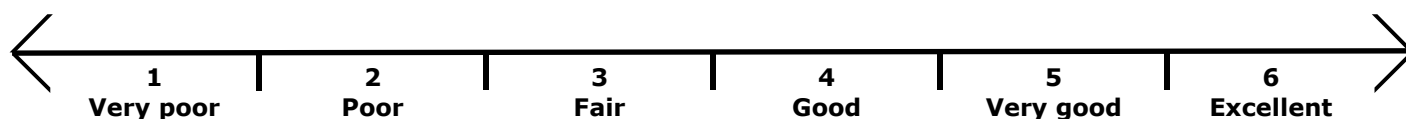
Site Name: Woolwich Common Triangle

Typology: Amenity greenspace

Section B - Field Assessment

Quality Score - 49

Value Score - 25



A: Welcoming place

1. Welcoming:
2. Good and safe access:
3. Signage:
4. Equal access for all:
5. Site access:

B: Healthy, safe and secure

6. Safe equipment and facilities:
7. Personal security in open space:
8. Dog fouling:
9. Appropriate provision of facilities:
10. Quality of facilities:

C: Clean and well maintained

11. Litter and waste management:
12. Grounds maintenance and horticulture:
13. Building and infrastructure maintenance:

D: Sustainability

14. Environmental sustainability:
15. Waste minimisation:
16. Arboriculture and woodland management:

E: Conservation and heritage

17. Conservation of natural features, wild fauna and flora:
18. Conservation of landscape features:
19. Conservation of buildings and structures:
20. Structural townscape role:

F: Community involvement

21. Community involvement in management and development:
22. Appropriate provision for community:

G: Marketing

23. Marketing and promotion:
24. Provision of appropriate information:
25. Provision of appropriate educational / information:

H: Comments

Site ID: 503

Site Name: Woolwich Common Triangle

Typology: Amenity greenspace

Section C - Play Provision**Quality Score - 0****Value Score - 0**

1. If a play area is within site, please note type (if known):

2. Is there play equipment on site? ☐

If so;

3. How many separate items of equipment?

+1 Per item

4. Which age groups are catered for? (+1 each)

☐ A. Under 5 years☐ B. 5 to 11 years☐ C. Over 11 years

5. Which play activities are provided for? (+1 each)

☐ A. Balancing☐ E. Social Play☐ I. Viewing☐ B. Rocking☐ F. Swinging☐ J. Counting☐ C. Climbing / Agility☐ G. Rotating☐ K. Touching☐ D. Sliding☐ H. Jumping

6. Is there impact absorbant surfacing around the equipment?

☐ **+1**

7. Is the play area fenced off from the rest of the open space?

☐ **+1**

If so;

8. Are there benches within the enclosure?

☐ **+1**

9. Are there litter bins within the enclosure?

☐ **+1**

10. Are gates outward opening?

☐ **+1**

11. Are gates self closing?

☐ **+1**

12. Is there a play area notice at the entrance stating dog free, children only and emergency contacts?

☐ **+1**

13. Is there space within the enclosure, separate from the equipped area, for informal play/ general?

☐ **+1**

14. Overall condition of play equipment (Score 1-3)

15. Is there other provision for play on site? ☐

16. If so, what? (Note condition for each feature, score 1-5)

A. MUGA

B. Interactive water play feature

C. Rebound wall

D. Skateboarding ramps

E. Youth shelter

F. Other

G. Overall condition of other play provision

17. Tick if scope for enhancement? ☐

Site ID: 503

Site Name: Woolwich Common Triangle

Typology: Amenity greenspace

Section D - Active Recreation / Sport Provision

Quality Score - 0

Value Score - 1

☐ Is this part of the site accessible?

Note the number and condition score for each type of facility present on the site (score 1 - 3)

	No.	Score	Details (e.g. pitch surface)
1. Athletics track	<input type="text"/>	<input type="text"/>	<input type="text"/>
2. Football pitch (full size)	<input type="text"/>	<input type="text"/>	<input type="text"/>
3. Football pitch (junior)	<input type="text"/>	<input type="text"/>	<input type="text"/>
4. Rugby pitch	<input type="text"/>	<input type="text"/>	<input type="text"/>
5. Cricket pitch	<input type="text"/>	<input type="text"/>	<input type="text"/>
6. Outdoor bowls	<input type="text"/>	<input type="text"/>	<input type="text"/>
7. Other pitch	<input type="text"/>	<input type="text"/>	<input type="text"/>
8. Golf	<input type="text"/>	<input type="text"/>	<input type="text"/>
9. Other facilities	<input type="text"/>	<input type="text"/>	<input type="text"/>

☐ Tick if scope for enhancement**Evidence of informal recreational use**

10. What evidence of informal recreation was apparent at the time of the audit?

- | | | |
|---|---|---|
| <input type="checkbox"/> a. Walking / dog walking | <input checked="" type="checkbox"/> d. Sitting / relaxing | <input type="checkbox"/> g. Skateboarding |
| <input type="checkbox"/> b. Children's play | <input type="checkbox"/> e. Desire lines | <input type="checkbox"/> h. Cycling |
| <input type="checkbox"/> c. Teenagers 'hanging out' | <input type="checkbox"/> f. Horse riding | |

i. Other:

j: Overall provision for informal recreation (score 1-3):

☒ Tick if scope for enhancement**Basic amenities / site furniture provision**

	Score (1-3)		Score (1-3)
<input type="checkbox"/> 27. Operational toilets	<input type="text"/>	<input type="checkbox"/> 35. Dog bins	<input type="text"/>
<input type="checkbox"/> 28. Disabled toilets	<input type="text"/>	<input type="checkbox"/> 36. Seating	<input type="text"/>
<input type="checkbox"/> 29. Staff office	<input type="text"/>	<input type="checkbox"/> 37. Nature trail	<input type="text"/>
<input type="checkbox"/> 30. Onsite car parking	<input type="text"/>	<input type="checkbox"/> 38. Trim trail	<input type="text"/>
<input type="checkbox"/> 31. Offsite car parking	<input type="text"/>	<input type="checkbox"/> 39. Drinking water fountain	<input type="text"/>
<input type="checkbox"/> 32. Cafe	<input type="text"/>	<input type="checkbox"/> 40. Lifebelts	<input type="text"/>
<input type="checkbox"/> 33. Community centre	<input type="text"/>	<input type="checkbox"/> 41. Public telephone	<input type="text"/>
<input type="checkbox"/> 34. Litter bins	<input type="text"/>	<input type="checkbox"/> 42. Cycle parking	<input type="text"/>

43. Other basic amenities:

☒ Tick if scope for enhancement

Section E - Multi-Functionality

Functions	Existing	Potential
1. Water attenuation	<input type="checkbox"/>	<input checked="" type="checkbox"/>
2. Reduce air pollution	<input checked="" type="checkbox"/>	<input checked="" type="checkbox"/>
3. Reduce noise pollution	<input checked="" type="checkbox"/>	<input checked="" type="checkbox"/>
4. Biodiversity/wildlife enhancement	<input type="checkbox"/>	<input checked="" type="checkbox"/>
5. Cultural heritage	<input type="checkbox"/>	<input type="checkbox"/>
6. Visual enhancement	<input checked="" type="checkbox"/>	<input checked="" type="checkbox"/>
7. Space for people/informal recreation	<input type="checkbox"/>	<input checked="" type="checkbox"/>
8. Play	<input type="checkbox"/>	<input type="checkbox"/>
9. Food growing	<input type="checkbox"/>	<input type="checkbox"/>
10. Separation function	<input checked="" type="checkbox"/>	<input checked="" type="checkbox"/>
Recommended for SINC designation		<input type="checkbox"/> +2

Comments

MOL coincident with the open space

MOL ID:

MOL27

Site ID:	504	Site Name:	Royal Garrison Church land
Typology:	Other		

Section A - Survey Information

Overall Quality Score - 0

Overall Value Score - 10

Date of audit:	07/06/2016	Time spent surveying:	10 minutes
Surveyor:	TB	Survey site access:	No access



Questions that contribute to the Quality score are in green

Questions that contribute to the Value score are in Yellow

Section A - Site Information

Quality Score - 0

Value Score - 11

Site ID:	504	Typology:	Other
Site name:	Royal Garrison Church land		
Area (Ha):	0.61		
Easting:	543335		
Northing:	178246		

Baseline Assessment - Planning Designations

National (Statutory) - Score of 3 if present

- ☒ Listed building
- ☐ Scheduled Monument
- ☐ Site of Special Scientific Interest (SSSI)
- ☐ National Nature Reserve (NNR)
- ☐ Green Belt
- ☐ AONB
- ☐ SPA

- ☐ SAC
- ☐ Ramsar
- ☐ World Heritage Site (and buffer)

National (Non-statutory) - Score of 3 if present

- ☐ EH Register of Historic Parks and Gardens
- ☒ Sustrans Cycle Routes
- ☐ Within a Flood Risk Zone

Site ID: 504

Site Name: Royal Garrison Church land

Typology: Other

Regional - Score of 2 if present

- ☐ Site of Importance for Nature Conservation (SINC)
- ☒ MOL
- ☒ Green Chain
- ☐ Regionally Important Geological and Geomorphological Site

Local - Score of 1 if present

- ☐ Conservation Area
- ☐ Local Nature Reserve
- ☐ Riverside Walk
- ☐ Community Open Space
- ☒ Area of Special Character
- ☐ Historic Landscape

Section A - Baseline Assessment - Community Involvement

- ☐ Is there a 'Friends of' group for this site? (+1)

Name of group:

- ☐ Is there a programme of activities / events that take place at the site? (+1)

If so, score the quality of the events programme (0-5):

0

Section A - Baseline Assessment - Management

- ☐ Is there a full-time staff presence on site? (+1)
- ☐ Has the site achieved a Green Flag award? (+1)
- ☐ Has the site achieved a Green Pennant award? (+1)
- ☐ Has the site achieved a Green Heritage award? (+1)

Site ID: 504

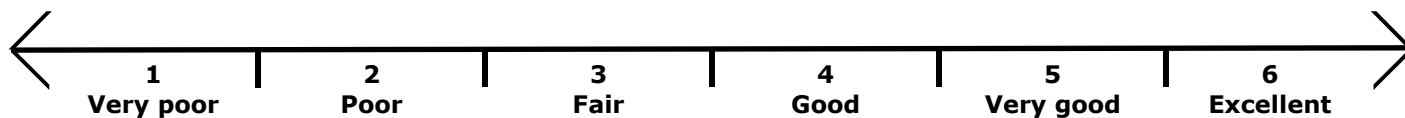
Site Name: Royal Garrison Church land

Typology: Other

Section B - Field Assessment

Quality Score - 0

Value Score - -1



A: Welcoming place

1. Welcoming:
2. Good and safe access:
3. Signage:
4. Equal access for all:
5. Site access:

B: Healthy, safe and secure

6. Safe equipment and facilities:
7. Personal security in open space:
8. Dog fouling:
9. Appropriate provision of facilities:
10. Quality of facilities:

C: Clean and well maintained

11. Litter and waste management:
12. Grounds maintenance and horticulture:
13. Building and infrastructure maintenance:

D: Sustainability

14. Environmental sustainability:
15. Waste minimisation:
16. Arboriculture and woodland management:

E: Conservation and heritage

17. Conservation of natural features, wild fauna and flora:
18. Conservation of landscape features:
19. Conservation of buildings and structures:
20. Structural townscape role:

F: Community involvement

21. Community involvement in management and development:
22. Appropriate provision for community:

G: Marketing

23. Marketing and promotion:
24. Provision of appropriate information:
25. Provision of appropriate educational / information:

H: Comments

Open space forms part of primary school play ground there is no public access.

Site ID: 504

Site Name: Royal Garrison Church land

Typology: Other

Section C - Play Provision**Quality Score - 0****Value Score - 0**

1. If a play area is within site, please note type (if known):

2. Is there play equipment on site? ☐

If so;

3. How many separate items of equipment?

+1 Per item

4. Which age groups are catered for? (+1 each)

☐ A. Under 5 years☐ B. 5 to 11 years☐ C. Over 11 years

5. Which play activities are provided for? (+1 each)

☐ A. Balancing☐ E. Social Play☐ I. Viewing☐ B. Rocking☐ F. Swinging☐ J. Counting☐ C. Climbing / Agility☐ G. Rotating☐ K. Touching☐ D. Sliding☐ H. Jumping

6. Is there impact absorbant surfacing around the equipment?

☐ **+1**

7. Is the play area fenced off from the rest of the open space?

☐ **+1**

If so;

8. Are there benches within the enclosure?

☐ **+1**

9. Are there litter bins within the enclosure?

☐ **+1**

10. Are gates outward opening?

☐ **+1**

11. Are gates self closing?

☐ **+1**

12. Is there a play area notice at the entrance stating dog free, children only and emergency contacts?

☐ **+1**

13. Is there space within the enclosure, separate from the equipped area, for informal play/ general?

☐ **+1**

14. Overall condition of play equipment (Score 1-3)

15. Is there other provision for play on site? ☐

16. If so, what? (Note condition for each feature, score 1-5)

A. MUGA

B. Interactive water play feature

C. Rebound wall

D. Skateboarding ramps

E. Youth shelter

F. Other

G. Overall condition of other play provision

17. Tick if scope for enhancement? ☐

Site ID: 504

Site Name: Royal Garrison Church land

Typology: Other

Section D - Active Recreation / Sport Provision

Quality Score - 0

Value Score - 0

☐ Is this part of the site accessible?

Note the number and condition score for each type of facility present on the site (score 1 - 3)

	No.	Score	Details (e.g. pitch surface)
1. Athletics track	<input type="text"/>	<input type="text"/>	<input type="text"/>
2. Football pitch (full size)	<input type="text"/>	<input type="text"/>	<input type="text"/>
3. Football pitch (junior)	<input type="text"/>	<input type="text"/>	<input type="text"/>
4. Rugby pitch	<input type="text"/>	<input type="text"/>	<input type="text"/>
5. Cricket pitch	<input type="text"/>	<input type="text"/>	<input type="text"/>
6. Outdoor bowls	<input type="text"/>	<input type="text"/>	<input type="text"/>
7. Other pitch	<input type="text"/>	<input type="text"/>	<input type="text"/>
8. Golf	<input type="text"/>	<input type="text"/>	<input type="text"/>
9. Other facilities	<input type="text"/>	<input type="text"/>	<input type="text"/>

☐ Tick if scope for enhancement**Evidence of informal recreational use**

10. What evidence of informal recreation was apparent at the time of the audit?

☐ a. Walking / dog walking☐ d. Sitting / relaxing☐ g. Skateboarding☐ b. Children's play☐ e. Desire lines☐ h. Cycling☐ c. Teenagers 'hanging out'☐ f. Horse riding

i. Other:

j: Overall provision for informal recreation (score 1-3):

☐ Tick if scope for enhancement**Basic amenities / site furniture provision**

	Score (1-3)		Score (1-3)
<input type="checkbox"/> 27. Operational toilets	<input type="text"/>	<input type="checkbox"/> 35. Dog bins	<input type="text"/>
<input type="checkbox"/> 28. Disabled toilets	<input type="text"/>	<input type="checkbox"/> 36. Seating	<input type="text"/>
<input type="checkbox"/> 29. Staff office	<input type="text"/>	<input type="checkbox"/> 37. Nature trail	<input type="text"/>
<input type="checkbox"/> 30. Onsite car parking	<input type="text"/>	<input type="checkbox"/> 38. Trim trail	<input type="text"/>
<input type="checkbox"/> 31. Offsite car parking	<input type="text"/>	<input type="checkbox"/> 39. Drinking water fountain	<input type="text"/>
<input type="checkbox"/> 32. Cafe	<input type="text"/>	<input type="checkbox"/> 40. Lifebelts	<input type="text"/>
<input type="checkbox"/> 33. Community centre	<input type="text"/>	<input type="checkbox"/> 41. Public telephone	<input type="text"/>
<input type="checkbox"/> 34. Litter bins	<input type="text"/>	<input type="checkbox"/> 42. Cycle parking	<input type="text"/>

43. Other basic amenities:

☐ Tick if scope for enhancement

Site ID:

504

Site Name:

Royal Garrison Church land

Typology:

Other

Section E - Multi-Functionality

Functions	Existing	Potential
1. Water attenuation	<input type="checkbox"/>	<input type="checkbox"/>
2. Reduce air pollution	<input type="checkbox"/>	<input type="checkbox"/>
3. Reduce noise pollution	<input type="checkbox"/>	<input type="checkbox"/>
4. Biodiversity/wildlife enhancement	<input type="checkbox"/>	<input type="checkbox"/>
5. Cultural heritage	<input type="checkbox"/>	<input type="checkbox"/>
6. Visual enhancement	<input type="checkbox"/>	<input type="checkbox"/>
7. Space for people/informal recreation	<input type="checkbox"/>	<input type="checkbox"/>
8. Play	<input type="checkbox"/>	<input type="checkbox"/>
9. Food growing	<input type="checkbox"/>	<input type="checkbox"/>
10. Separation function	<input type="checkbox"/>	<input type="checkbox"/>

Recommended for SINC designation ☐ +2

Comments

MOL coincident with the open space

MOL ID:

MOL24

Site ID: 506 Site Name: Wellington Grove

Typology: Amenity greenspace

Section A - Survey Information

Overall Quality Score - 48

Overall Value Score - 28

Date of audit: 14/04/2016

Time spent surveying: 10 mins

Surveyor: MG

Survey site access: Whole site



Questions that contribute to the Quality score are in green

Questions that contribute to the Value score are in Yellow

Section A - Site Information

Quality Score - 0

Value Score - 7

Site ID: 506

Typology: Amenity greenspace

Site name: Wellington Grove

Area (Ha): 0.20

Easting: 538700

Northing: 177000

Baseline Assessment - Planning Designations

National (Statutory) - Score of 3 if present

- ☐ Listed building
- ☐ Scheduled Monument
- ☐ Site of Special Scientific Interest (SSSI)
- ☐ National Nature Reserve (NNR)
- ☐ Green Belt
- ☐ AONB
- ☐ SPA

- ☐ SAC
- ☐ Ramsar
- ☒ World Heritage Site (and buffer)

National (Non-statutory) - Score of 3 if present

- ☐ EH Register of Historic Parks and Gardens
- ☐ Sustrans Cycle Routes
- ☐ Within a Flood Risk Zone

Site ID: 506 Site Name: Wellington Grove

Typology: Amenity greenspace

Regional - Score of 2 if present

- ☐ Site of Importance for Nature Conservation (SINC)
- ☒ MOL
- ☐ Green Chain
- ☐ Regionally Important Geological and Geomorphological Site

Local - Score of 1 if present

- ☒ Conservation Area
- ☐ Local Nature Reserve
- ☐ Riverside Walk
- ☐ Community Open Space
- ☒ Area of Special Character
- ☐ Historic Landscape

Section A - Baseline Assessment - Community Involvement

- ☐ Is there a 'Friends of' group for this site? (+1)

Name of group:

- ☐ Is there a programme of activities / events that take place at the site? (+1)

If so, score the quality of the events programme (0-5):

0

Section A - Baseline Assessment - Management

- ☐ Is there a full-time staff presence on site? (+1)
- ☐ Has the site achieved a Green Flag award? (+1)
- ☐ Has the site achieved a Green Pennant award? (+1)
- ☐ Has the site achieved a Green Heritage award? (+1)

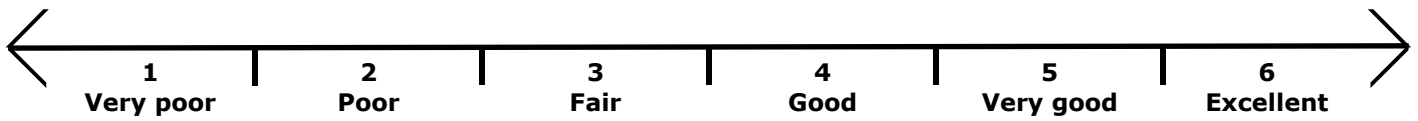
Site ID: 506 Site Name: Wellington Grove

Typology: Amenity greenspace

Section B - Field Assessment

Quality Score - 47

Value Score - 21



A: Welcoming place

1. Welcoming:
2. Good and safe access:
3. Signage:
4. Equal access for all:
5. Site access:

B: Healthy, safe and secure

6. Safe equipment and facilities:
7. Personal security in open space:
8. Dog fouling:
9. Appropriate provision of facilities:
10. Quality of facilities:

C: Clean and well maintained

11. Litter and waste management:
12. Grounds maintenance and horticulture:
13. Building and infrastructure maintenance:

D: Sustainability

14. Environmental sustainability:
15. Waste minimisation:
16. Arboriculture and woodland management:

E: Conservation and heritage

17. Conservation of natural features, wild fauna and flora:
18. Conservation of landscape features:
19. Conservation of buildings and structures:
20. Structural townscape role:

F: Community involvement

21. Community involvement in management and development:
22. Appropriate provision for community:

G: Marketing

23. Marketing and promotion:
24. Provision of appropriate information:
25. Provision of appropriate educational / information:

H: Comments

Chesterfield Gardens - amenity greenspace providing frontage to houses at Wellington Grove.

Site ID: 506 Site Name: Wellington Grove

Typology: Amenity greenspace

Section C - Play Provision

Quality Score - 0

Value Score - 0

1. If a play area is within site, please note type (if known):

2. Is there play equipment on site? ☐

If so;

3. How many separate items of equipment?

+1 Per item

4. Which age groups are catered for? (+1 each)

☐ A. Under 5 years

☐ B. 5 to 11 years

☐ C. Over 11 years

5. Which play activities are provided for? (+1 each)

☐ A. Balancing

☐ E. Social Play

☐ I. Viewing

☐ B. Rocking

☐ F. Swinging

☐ J. Counting

☐ C. Climbing / Agility

☐ G. Rotating

☐ K. Touching

☐ D. Sliding

☐ H. Jumping

6. Is there impact absorbant surfacing around the equipment?

☐ +1

7. Is the play area fenced off from the rest of the open space?

☐ +1

If so;

8. Are there benches within the enclosure?

☐ +1

9. Are there litter bins within the enclosure?

☐ +1

10. Are gates outward opening?

☐ +1

11. Are gates self closing?

☐ +1

12. Is there a play area notice at the entrance stating dog free, children only and emergency contacts?

☐ +1

13. Is there space within the enclosure, separate from the equipped area, for informal play/ general?

☐ +1

14. Overall condition of play equipment (Score 1-3)

15. Is there other provision for play on site? ☐

16. If so, what? (Note condition for each feature, score 1-5)

A. MUGA

B. Interactive water play feature

C. Rebound wall

D. Skateboarding ramps

E. Youth shelter

F. Other

G. Overall condition of other play provision

17. Tick if scope for enhancement? ☐

Site ID: 506 Site Name: Wellington Grove

Typology: Amenity greenspace

Section D - Active Recreation / Sport Provision

Quality Score - 1

Value Score - 0

☐ Is this part of the site accessible?

Note the number and condition score for each type of facility present on the site (score 1 - 3)

	No.	Score	Details (e.g. pitch surface)
1. Athletics track	<input type="text"/>	<input type="text"/>	<input type="text"/>
2. Football pitch (full size)	<input type="text"/>	<input type="text"/>	<input type="text"/>
3. Football pitch (junior)	<input type="text"/>	<input type="text"/>	<input type="text"/>
4. Rugby pitch	<input type="text"/>	<input type="text"/>	<input type="text"/>
5. Cricket pitch	<input type="text"/>	<input type="text"/>	<input type="text"/>
6. Outdoor bowls	<input type="text"/>	<input type="text"/>	<input type="text"/>
7. Other pitch	<input type="text"/>	<input type="text"/>	<input type="text"/>
8. Golf	<input type="text"/>	<input type="text"/>	<input type="text"/>
9. Other facilities	<input type="text"/>	<input type="text"/>	<input type="text"/>

☐ Tick if scope for enhancement

Evidence of informal recreational use

10. What evidence of informal recreation was apparent at the time of the audit?

- | | | |
|---|--|---|
| <input type="checkbox"/> a. Walking / dog walking | <input type="checkbox"/> d. Sitting / relaxing | <input type="checkbox"/> g. Skateboarding |
| <input type="checkbox"/> b. Children's play | <input type="checkbox"/> e. Desire lines | <input type="checkbox"/> h. Cycling |
| <input type="checkbox"/> c. Teenagers 'hanging out' | <input type="checkbox"/> f. Horse riding | |

i. Other:

j. Overall provision for informal recreation (score 1-3):

☒ Tick if scope for enhancement

Basic amenities / site furniture provision

	Score (1-3)		Score (1-3)
<input type="checkbox"/> 27. Operational toilets	<input type="text"/>	<input type="checkbox"/> 35. Dog bins	<input type="text"/>
<input type="checkbox"/> 28. Disabled toilets	<input type="text"/>	<input type="checkbox"/> 36. Seating	<input type="text"/>
<input type="checkbox"/> 29. Staff office	<input type="text"/>	<input type="checkbox"/> 37. Nature trail	<input type="text"/>
<input type="checkbox"/> 30. Onsite car parking	<input type="text"/>	<input type="checkbox"/> 38. Trim trail	<input type="text"/>
<input type="checkbox"/> 31. Offsite car parking	<input type="text"/>	<input type="checkbox"/> 39. Drinking water fountain	<input type="text"/>
<input type="checkbox"/> 32. Cafe	<input type="text"/>	<input type="checkbox"/> 40. Lifebelts	<input type="text"/>
<input type="checkbox"/> 33. Community centre	<input type="text"/>	<input type="checkbox"/> 41. Public telephone	<input type="text"/>
<input type="checkbox"/> 34. Litter bins	<input type="text"/>	<input type="checkbox"/> 42. Cycle parking	<input type="text"/>

43. Other basic amenities:

☒ Tick if scope for enhancement

Section E - Multi-Functionality

Functions	Existing	Potential
1. Water attenuation	<input checked="" type="checkbox"/>	<input checked="" type="checkbox"/>
2. Reduce air pollution	<input checked="" type="checkbox"/>	<input checked="" type="checkbox"/>
3. Reduce noise pollution	<input type="checkbox"/>	<input type="checkbox"/>
4. Biodiversity/wildlife enhancement	<input type="checkbox"/>	<input checked="" type="checkbox"/>
5. Cultural heritage	<input type="checkbox"/>	<input type="checkbox"/>
6. Visual enhancement	<input type="checkbox"/>	<input checked="" type="checkbox"/>
7. Space for people/informal recreation	<input type="checkbox"/>	<input checked="" type="checkbox"/>
8. Play	<input type="checkbox"/>	<input type="checkbox"/>
9. Food growing	<input type="checkbox"/>	<input type="checkbox"/>
10. Separation function	<input checked="" type="checkbox"/>	<input type="checkbox"/>
Recommended for SINC designation		<input type="checkbox"/> +2

Comments

MOL coincident with the open space

MOL ID:

MOL42

Site ID: 507 Site Name: Kingsground Triangle

Typology: Amenity greenspace

Section A - Survey Information

Overall Quality Score - 42

Overall Value Score - 21

Date of audit: 26/05/2016

Time spent surveying: 10 mins

Surveyor: TB

Survey site access: Whole site



Questions that contribute to the Quality score are in green

Questions that contribute to the Value score are in Yellow

Section A - Site Information

Quality Score - 0

Value Score - 2

Site ID: 507

Typology: Amenity greenspace

Site name: Kingsground Triangle

Area (Ha): 0.03

Easting: 542333

Northing: 174277

Baseline Assessment - Planning Designations

National (Statutory) - Score of 3 if present

- ☐ Listed building
- ☐ Scheduled Monument
- ☐ Site of Special Scientific Interest (SSSI)
- ☐ National Nature Reserve (NNR)
- ☐ Green Belt
- ☐ AONB
- ☐ SPA

- ☐ SAC
- ☐ Ramsar
- ☐ World Heritage Site (and buffer)

National (Non-statutory) - Score of 3 if present

- ☐ EH Register of Historic Parks and Gardens
- ☐ Sustrans Cycle Routes
- ☐ Within a Flood Risk Zone

Site ID: 507 Site Name: Kingsground Triangle

Typology: Amenity greenspace

Regional - Score of 2 if present

- ☐ Site of Importance for Nature Conservation (SINC)
- ☒ MOL
- ☐ Green Chain
- ☐ Regionally Important Geological and Geomorphological Site

Local - Score of 1 if present

- ☐ Conservation Area
- ☐ Local Nature Reserve
- ☐ Riverside Walk
- ☐ Community Open Space
- ☐ Area of Special Character
- ☐ Historic Landscape

Section A - Baseline Assessment - Community Involvement

☐ Is there a 'Friends of' group for this site? (+1)

Name of group:

☐ Is there a programme of activities / events that take place at the site? (+1)

If so, score the quality of the events programme (0-5):

0

Section A - Baseline Assessment - Management

- ☐ Is there a full-time staff presence on site? (+1)
- ☐ Has the site achieved a Green Flag award? (+1)
- ☐ Has the site achieved a Green Pennant award? (+1)
- ☐ Has the site achieved a Green Heritage award? (+1)

Site ID: 507 Site Name: Kingsground Triangle

Typology: Amenity greenspace

Section B - Field Assessment

Quality Score - 42

Value Score - 19



A: Welcoming place

1. Welcoming:
2. Good and safe access:
3. Signage:
4. Equal access for all:
5. Site access:

B: Healthy, safe and secure

6. Safe equipment and facilities:
7. Personal security in open space:
8. Dog fouling:
9. Appropriate provision of facilities:
10. Quality of facilities:

C: Clean and well maintained

11. Litter and waste management:
12. Grounds maintenance and horticulture:
13. Building and infrastructure maintenance:

D: Sustainability

14. Environmental sustainability:
15. Waste minimisation:
16. Arboriculture and woodland management:

E: Conservation and heritage

17. Conservation of natural features, wild fauna and flora:
18. Conservation of landscape features:
19. Conservation of buildings and structures:
20. Structural townscape role:

F: Community involvement

21. Community involvement in management and development:
22. Appropriate provision for community:

G: Marketing

23. Marketing and promotion:
24. Provision of appropriate information:
25. Provision of appropriate educational / information:

H: Comments

Site ID: 507 Site Name: Kingsground Triangle

Typology: Amenity greenspace

Section C - Play Provision

Quality Score - 0

Value Score - 0

1. If a play area is within site, please note type (if known):

2. Is there play equipment on site? ☐

If so;

3. How many separate items of equipment?

+1 Per item

4. Which age groups are catered for? (+1 each)

☐ A. Under 5 years

☐ B. 5 to 11 years

☐ C. Over 11 years

5. Which play activities are provided for? (+1 each)

☐ A. Balancing

☐ E. Social Play

☐ I. Viewing

☐ B. Rocking

☐ F. Swinging

☐ J. Counting

☐ C. Climbing / Agility

☐ G. Rotating

☐ K. Touching

☐ D. Sliding

☐ H. Jumping

6. Is there impact absorbant surfacing around the equipment?

☐ +1

7. Is the play area fenced off from the rest of the open space?

☐ +1

If so;

8. Are there benches within the enclosure?

☐ +1

9. Are there litter bins within the enclosure?

☐ +1

10. Are gates outward opening?

☐ +1

11. Are gates self closing?

☐ +1

12. Is there a play area notice at the entrance stating dog free, children only and emergency contacts?

☐ +1

13. Is there space within the enclosure, separate from the equipped area, for informal play/ general?

☐ +1

14. Overall condition of play equipment (Score 1-3)

15. Is there other provision for play on site? ☐

16. If so, what? (Note condition for each feature, score 1-5)

A. MUGA

B. Interactive water play feature

C. Rebound wall

D. Skateboarding ramps

E. Youth shelter

F. Other

G. Overall condition of other play provision

17. Tick if scope for enhancement? ☐

Site ID: 507 Site Name: Kingsground Triangle

Typology: Amenity greenspace

Section D - Active Recreation / Sport Provision

Quality Score - 0

Value Score - 0

☐ Is this part of the site accessible?

Note the number and condition score for each type of facility present on the site (score 1 - 3)

	No.	Score	Details (e.g. pitch surface)
1. Athletics track	<input type="text"/>	<input type="text"/>	<input type="text"/>
2. Football pitch (full size)	<input type="text"/>	<input type="text"/>	<input type="text"/>
3. Football pitch (junior)	<input type="text"/>	<input type="text"/>	<input type="text"/>
4. Rugby pitch	<input type="text"/>	<input type="text"/>	<input type="text"/>
5. Cricket pitch	<input type="text"/>	<input type="text"/>	<input type="text"/>
6. Outdoor bowls	<input type="text"/>	<input type="text"/>	<input type="text"/>
7. Other pitch	<input type="text"/>	<input type="text"/>	<input type="text"/>
8. Golf	<input type="text"/>	<input type="text"/>	<input type="text"/>
9. Other facilities	<input type="text"/>	<input type="text"/>	<input type="text"/>

☐ Tick if scope for enhancement

Evidence of informal recreational use

10. What evidence of informal recreation was apparent at the time of the audit?

- | | | |
|---|--|---|
| <input type="checkbox"/> a. Walking / dog walking | <input type="checkbox"/> d. Sitting / relaxing | <input type="checkbox"/> g. Skateboarding |
| <input type="checkbox"/> b. Children's play | <input type="checkbox"/> e. Desire lines | <input type="checkbox"/> h. Cycling |
| <input type="checkbox"/> c. Teenagers 'hanging out' | <input type="checkbox"/> f. Horse riding | |

i. Other:

j: Overall provision for informal recreation (score 1-3):

☐ Tick if scope for enhancement

Basic amenities / site furniture provision

	Score (1-3)		Score (1-3)
<input type="checkbox"/> 27. Operational toilets	<input type="text"/>	<input type="checkbox"/> 35. Dog bins	<input type="text"/>
<input type="checkbox"/> 28. Disabled toilets	<input type="text"/>	<input type="checkbox"/> 36. Seating	<input type="text"/>
<input type="checkbox"/> 29. Staff office	<input type="text"/>	<input type="checkbox"/> 37. Nature trail	<input type="text"/>
<input type="checkbox"/> 30. Onsite car parking	<input type="text"/>	<input type="checkbox"/> 38. Trim trail	<input type="text"/>
<input type="checkbox"/> 31. Offsite car parking	<input type="text"/>	<input type="checkbox"/> 39. Drinking water fountain	<input type="text"/>
<input type="checkbox"/> 32. Cafe	<input type="text"/>	<input type="checkbox"/> 40. Lifebelts	<input type="text"/>
<input type="checkbox"/> 33. Community centre	<input type="text"/>	<input type="checkbox"/> 41. Public telephone	<input type="text"/>
<input type="checkbox"/> 34. Litter bins	<input type="text"/>	<input type="checkbox"/> 42. Cycle parking	<input type="text"/>

43. Other basic amenities:

☐ Tick if scope for enhancement

Section E - Multi-Functionality

Functions	Existing	Potential
1. Water attenuation	<input type="checkbox"/>	<input type="checkbox"/>
2. Reduce air pollution	<input checked="" type="checkbox"/>	<input checked="" type="checkbox"/>
3. Reduce noise pollution	<input type="checkbox"/>	<input type="checkbox"/>
4. Biodiversity/wildlife enhancement	<input checked="" type="checkbox"/>	<input checked="" type="checkbox"/>
5. Cultural heritage	<input type="checkbox"/>	<input type="checkbox"/>
6. Visual enhancement	<input checked="" type="checkbox"/>	<input checked="" type="checkbox"/>
7. Space for people/informal recreation	<input type="checkbox"/>	<input type="checkbox"/>
8. Play	<input type="checkbox"/>	<input type="checkbox"/>
9. Food growing	<input type="checkbox"/>	<input type="checkbox"/>
10. Separation function	<input checked="" type="checkbox"/>	<input checked="" type="checkbox"/>
Recommended for SINC designation		<input type="checkbox"/> +2

Comments

MOL coincident with the open space

MOL ID:

MOL76

Site ID: 508 Site Name: Cator Park

Typology: Parks and gardens

Section A - Survey Information

Overall Quality Score - 69

Overall Value Score - 53

Date of audit: 01/06/2016

Time spent surveying: 30 minutes

Surveyor: TB

Survey site access: Whole site



Questions that contribute to the Quality score are in green

Questions that contribute to the Value score are in Yellow

Section A - Site Information

Quality Score - 0

Value Score - 7

Site ID: 508

Typology: Parks and gardens

Site name: Cator Park

Area (Ha): 3.22

Easting: 540802

Northing: 175511

Baseline Assessment - Planning Designations

National (Statutory) - Score of 3 if present

- ☐ Listed building
- ☐ Scheduled Monument
- ☐ Site of Special Scientific Interest (SSSI)
- ☐ National Nature Reserve (NNR)
- ☐ Green Belt
- ☐ AONB
- ☐ SPA

- ☐ SAC
- ☐ Ramsar
- ☐ World Heritage Site (and buffer)

National (Non-statutory) - Score of 3 if present

- ☐ EH Register of Historic Parks and Gardens
- ☐ Sustrans Cycle Routes
- ☒ Within a Flood Risk Zone

Site ID: 508

Site Name: Cator Park

Typology: Parks and gardens

Regional - Score of 2 if present

- ☐ Site of Importance for Nature Conservation (SINC)
- ☒ MOL
- ☒ Green Chain
- ☐ Regionally Important Geological and Geomorphological Site

Local - Score of 1 if present

- ☐ Conservation Area
- ☐ Local Nature Reserve
- ☐ Riverside Walk
- ☐ Community Open Space
- ☐ Area of Special Character
- ☐ Historic Landscape

Section A - Baseline Assessment - Community Involvement

- ☐ Is there a 'Friends of' group for this site? (+1)

Name of group:

- ☐ Is there a programme of activities / events that take place at the site? (+1)

If so, score the quality of the events programme (0-5):

0

Section A - Baseline Assessment - Management

- ☐ Is there a full-time staff presence on site? (+1)
- ☐ Has the site achieved a Green Flag award? (+1)
- ☐ Has the site achieved a Green Pennant award? (+1)
- ☐ Has the site achieved a Green Heritage award? (+1)

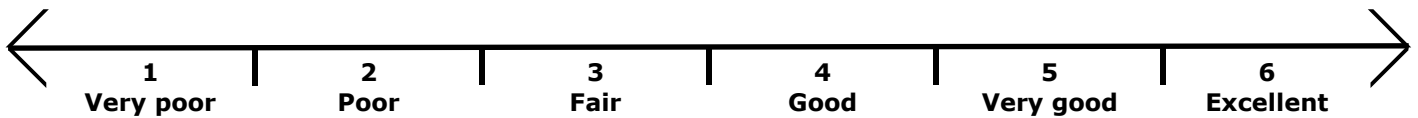
Site ID: 508 Site Name: Cator Park

Typology: Parks and gardens

Section B - Field Assessment

Quality Score - 58

Value Score - 38



A: Welcoming place

1. Welcoming:
2. Good and safe access:
3. Signage:
4. Equal access for all:
5. Site access:

B: Healthy, safe and secure

6. Safe equipment and facilities:
7. Personal security in open space:
8. Dog fouling:
9. Appropriate provision of facilities:
10. Quality of facilities:

C: Clean and well maintained

11. Litter and waste management:
12. Grounds maintenance and horticulture:
13. Building and infrastructure maintenance:

D: Sustainability

14. Environmental sustainability:
15. Waste minimisation:
16. Arboriculture and woodland management:

E: Conservation and heritage

17. Conservation of natural features, wild fauna and flora:
18. Conservation of landscape features:
19. Conservation of buildings and structures:
20. Structural townscape role:

F: Community involvement

21. Community involvement in management and development:
22. Appropriate provision for community:

G: Marketing

23. Marketing and promotion:
24. Provision of appropriate information:
25. Provision of appropriate educational / information:

H: Comments

508 and 509 are part of the same park development (Cator Park) Brand new park yet to establish.

Site ID: 508

Site Name: Cator Park

Typology: Parks and gardens

Section C - Play Provision

Quality Score - 0

Value Score - 0

1. If a play area is within site, please note type (if known):

2. Is there play equipment on site? ☐

If so;

3. How many separate items of equipment?

+1 Per item

4. Which age groups are catered for? (+1 each)

☐ A. Under 5 years

☐ B. 5 to 11 years

☐ C. Over 11 years

5. Which play activities are provided for? (+1 each)

☐ A. Balancing

☐ E. Social Play

☐ I. Viewing

☐ B. Rocking

☐ F. Swinging

☐ J. Counting

☐ C. Climbing / Agility

☐ G. Rotating

☐ K. Touching

☐ D. Sliding

☐ H. Jumping

6. Is there impact absorbant surfacing around the equipment?

☐ +1

7. Is the play area fenced off from the rest of the open space?

☐ +1

If so;

8. Are there benches within the enclosure?

☐ +1

9. Are there litter bins within the enclosure?

☐ +1

10. Are gates outward opening?

☐ +1

11. Are gates self closing?

☐ +1

12. Is there a play area notice at the entrance stating dog free, children only and emergency contacts?

☐ +1

13. Is there space within the enclosure, separate from the equipped area, for informal play/ general?

☐ +1

14. Overall condition of play equipment (Score 1-3)

15. Is there other provision for play on site? ☐

16. If so, what? (Note condition for each feature, score 1-5)

A. MUGA

B. Interactive water play feature

C. Rebound wall

D. Skateboarding ramps

E. Youth shelter

F. Other

G. Overall condition of other play provision

17. Tick if scope for enhancement? ☒

Site ID:	508	Site Name:	Cator Park
Typology:	Parks and gardens		

Section D - Active Recreation / Sport Provision

Quality Score - 11

Value Score - 8

☐ Is this part of the site accessible?

Note the number and condition score for each type of facility present on the site (score 1 - 3)

	No.	Score	Details (e.g. pitch surface)
1. Athletics track	<input type="text"/>	<input type="text"/>	<input type="text"/>
2. Football pitch (full size)	<input type="text"/>	<input type="text"/>	<input type="text"/>
3. Football pitch (junior)	<input type="text"/>	<input type="text"/>	<input type="text"/>
4. Rugby pitch	<input type="text"/>	<input type="text"/>	<input type="text"/>
5. Cricket pitch	<input type="text"/>	<input type="text"/>	<input type="text"/>
6. Outdoor bowls	<input type="text"/>	<input type="text"/>	<input type="text"/>
7. Other pitch	<input type="text"/>	<input type="text"/>	<input type="text"/>
8. Golf	<input type="text"/>	<input type="text"/>	<input type="text"/>
9. Other facilities	<input type="text"/>	<input type="text"/>	<input type="text"/>

☐ Tick if scope for enhancement

Evidence of informal recreational use

10. What evidence of informal recreation was apparent at the time of the audit?

- | | | |
|--|---|---|
| <input checked="" type="checkbox"/> a. Walking / dog walking | <input checked="" type="checkbox"/> d. Sitting / relaxing | <input type="checkbox"/> g. Skateboarding |
| <input checked="" type="checkbox"/> b. Children's play | <input checked="" type="checkbox"/> e. Desire lines | <input type="checkbox"/> h. Cycling |
| <input checked="" type="checkbox"/> c. Teenagers 'hanging out' | <input type="checkbox"/> f. Horse riding | |

i. Other:

j: Overall provision for informal recreation (score 1-3):

☒ Tick if scope for enhancement

Basic amenities / site furniture provision

	Score (1-3)		Score (1-3)
<input type="checkbox"/> 27. Operational toilets	<input type="text"/>	<input checked="" type="checkbox"/> 35. Dog bins	<input type="text" value="2"/>
<input type="checkbox"/> 28. Disabled toilets	<input type="text"/>	<input checked="" type="checkbox"/> 36. Seating	<input type="text" value="3"/>
<input type="checkbox"/> 29. Staff office	<input type="text"/>	<input type="checkbox"/> 37. Nature trail	<input type="text"/>
<input type="checkbox"/> 30. Onsite car parking	<input type="text"/>	<input type="checkbox"/> 38. Trim trail	<input type="text"/>
<input type="checkbox"/> 31. Offsite car parking	<input type="text"/>	<input type="checkbox"/> 39. Drinking water fountain	<input type="text"/>
<input type="checkbox"/> 32. Cafe	<input type="text"/>	<input type="checkbox"/> 40. Lifebelts	<input type="text"/>
<input type="checkbox"/> 33. Community centre	<input type="text"/>	<input type="checkbox"/> 41. Public telephone	<input type="text"/>
<input checked="" type="checkbox"/> 34. Litter bins	<input type="text" value="3"/>	<input type="checkbox"/> 42. Cycle parking	<input type="text"/>

43. Other basic amenities:

☒ Tick if scope for enhancement

Section E - Multi-Functionality

Functions	Existing	Potential
1. Water attenuation	<input checked="" type="checkbox"/>	<input type="checkbox"/>
2. Reduce air pollution	<input type="checkbox"/>	<input checked="" type="checkbox"/>
3. Reduce noise pollution	<input type="checkbox"/>	<input checked="" type="checkbox"/>
4. Biodiversity/wildlife enhancement	<input checked="" type="checkbox"/>	<input checked="" type="checkbox"/>
5. Cultural heritage	<input type="checkbox"/>	<input type="checkbox"/>
6. Visual enhancement	<input checked="" type="checkbox"/>	<input checked="" type="checkbox"/>
7. Space for people/informal recreation	<input checked="" type="checkbox"/>	<input checked="" type="checkbox"/>
8. Play	<input type="checkbox"/>	<input checked="" type="checkbox"/>
9. Food growing	<input type="checkbox"/>	<input type="checkbox"/>
10. Separation function	<input checked="" type="checkbox"/>	<input checked="" type="checkbox"/>
Recommended for SINC designation		<input type="checkbox"/> +2

Comments

Cator Park

MOL coincident with the open space

MOL ID:

MOL93

Site ID: 509 Site Name: Cator Park

Typology: Parks and gardens

Section A - Survey Information

Overall Quality Score - 78

Overall Value Score - 52

Date of audit: 01/06/2016

Time spent surveying: 30 minutes

Surveyor: TB

Survey site access: Part site



Questions that contribute to the Quality score are in green

Questions that contribute to the Value score are in Yellow

Section A - Site Information

Quality Score - 0

Value Score - 7

Site ID: 509

Typology: Parks and gardens

Site name: Cator Park

Area (Ha): 6.75

Easting: 540960

Northing: 175278

Baseline Assessment - Planning Designations

National (Statutory) - Score of 3 if present

- ☐ Listed building
- ☐ Scheduled Monument
- ☐ Site of Special Scientific Interest (SSSI)
- ☐ National Nature Reserve (NNR)
- ☐ Green Belt
- ☐ AONB
- ☐ SPA

- ☐ SAC
- ☐ Ramsar
- ☐ World Heritage Site (and buffer)

National (Non-statutory) - Score of 3 if present

- ☐ EH Register of Historic Parks and Gardens
- ☐ Sustrans Cycle Routes
- ☒ Within a Flood Risk Zone

Site ID: 509

Site Name: Cator Park

Typology: Parks and gardens

Regional - Score of 2 if present

- ☐ Site of Importance for Nature Conservation (SINC)
- ☒ MOL
- ☒ Green Chain
- ☐ Regionally Important Geological and Geomorphological Site

Local - Score of 1 if present

- ☐ Conservation Area
- ☐ Local Nature Reserve
- ☐ Riverside Walk
- ☐ Community Open Space
- ☐ Area of Special Character
- ☐ Historic Landscape

Section A - Baseline Assessment - Community Involvement

- ☐ Is there a 'Friends of' group for this site? (+1)

Name of group:

- ☐ Is there a programme of activities / events that take place at the site? (+1)

If so, score the quality of the events programme (0-5):

0

Section A - Baseline Assessment - Management

- ☐ Is there a full-time staff presence on site? (+1)
- ☐ Has the site achieved a Green Flag award? (+1)
- ☐ Has the site achieved a Green Pennant award? (+1)
- ☐ Has the site achieved a Green Heritage award? (+1)

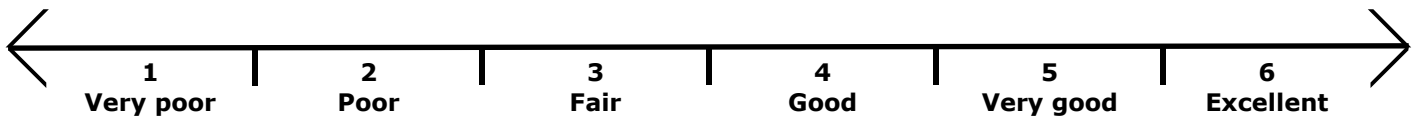
Site ID: 509 Site Name: Cator Park

Typology: Parks and gardens

Section B - Field Assessment

Quality Score - 53

Value Score - 31



A: Welcoming place

1. Welcoming: 4
2. Good and safe access: 3
3. Signage: 4
4. Equal access for all: 4
5. Site access: Restricted access

B: Healthy, safe and secure

6. Safe equipment and facilities: 4
7. Personal security in open space: 3
8. Dog fouling: 3
9. Appropriate provision of facilities: 5
10. Quality of facilities: 4

C: Clean and well maintained

11. Litter and waste management: 3
12. Grounds maintenance and horticulture: 3
13. Building and infrastructure maintenance: 3

D: Sustainability

14. Environmental sustainability: 4
15. Waste minimisation: 2
16. Arboriculture and woodland management: 3

E: Conservation and heritage

17. Conservation of natural features, wild fauna and flora: 4
18. Conservation of landscape features: 3
19. Conservation of buildings and structures: 3
20. Structural townscape role: 4

F: Community involvement

21. Community involvement in management and development: 4
22. Appropriate provision for community: 4

G: Marketing

23. Marketing and promotion: 4
24. Provision of appropriate information: 3
25. Provision of appropriate educational / information: 1

H: Comments

508 and 509 are part of the same park development (Cator Park) Brand new park yet to establish.

Site ID: 509

Site Name: Cator Park

Typology: Parks and gardens

Section C - Play Provision**Quality Score - 7****Value Score - 1**

1. If a play area is within site, please note type (if known): Youth space

2. Is there play equipment on site? ☐

If so;

3. How many separate items of equipment? +1 Per item

4. Which age groups are catered for? (+1 each)

☐ A. Under 5 years☐ B. 5 to 11 years☐ C. Over 11 years

5. Which play activities are provided for? (+1 each)

☐ A. Balancing☐ E. Social Play☐ I. Viewing☐ B. Rocking☐ F. Swinging☐ J. Counting☐ C. Climbing / Agility☐ G. Rotating☐ K. Touching☐ D. Sliding☐ H. Jumping6. Is there impact absorbant surfacing around the equipment? ☐ +17. Is the play area fenced off from the rest of the open space? ☐ +1

If so;

8. Are there benches within the enclosure? ☐ +19. Are there litter bins within the enclosure? ☐ +110. Are gates outward opening? ☐ +111. Are gates self closing? ☐ +112. Is there a play area notice at the entrance stating dog free, children only and emergency contacts? ☐ +113. Is there space within the enclosure, separate from the equipped area, for informal play/ general? ☐ +114. Overall condition of play equipment (Score 1-3) 15. Is there other provision for play on site? ☒

16. If so, what? (Note condition for each feature, score 1-5)

A. MUGA

4

B. Interactive water play feature

C. Rebound wall

D. Skateboarding ramps

3

E. Youth shelter

F. Other

G. Overall condition of other play provision

17. Tick if scope for enhancement? ☒

Site ID: 509 Site Name: Cator Park

Typology: Parks and gardens

Section D - Active Recreation / Sport Provision

Quality Score - 18

Value Score - 13

☐ Is this part of the site accessible?

Note the number and condition score for each type of facility present on the site (score 1 - 3)

	No.	Score	Details (e.g. pitch surface)
1. Athletics track	<input type="text"/>	<input type="text"/>	<input type="text"/>
2. Football pitch (full size)	<input type="text"/>	<input type="text"/>	<input type="text"/>
3. Football pitch (junior)	<input type="text"/>	<input type="text"/>	<input type="text"/>
4. Rugby pitch	<input type="text"/>	<input type="text"/>	<input type="text"/>
5. Cricket pitch	<input type="text"/>	<input type="text"/>	<input type="text"/>
6. Outdoor bowls	<input type="text"/>	<input type="text"/>	<input type="text"/>
7. Other pitch	<input type="text"/>	<input type="text"/>	<input type="text"/>
8. Golf	<input type="text"/>	<input type="text"/>	<input type="text"/>
9. Other facilities	<input type="text"/>	<input type="text"/>	<input type="text"/>

☐ Tick if scope for enhancement

Evidence of informal recreational use

10. What evidence of informal recreation was apparent at the time of the audit?

- | | | |
|--|---|---|
| <input checked="" type="checkbox"/> a. Walking / dog walking | <input checked="" type="checkbox"/> d. Sitting / relaxing | <input type="checkbox"/> g. Skateboarding |
| <input type="checkbox"/> b. Children's play | <input checked="" type="checkbox"/> e. Desire lines | <input type="checkbox"/> h. Cycling |
| <input checked="" type="checkbox"/> c. Teenagers 'hanging out' | <input type="checkbox"/> f. Horse riding | |

i. Other:

j: Overall provision for informal recreation (score 1-3):

☐ Tick if scope for enhancement

Basic amenities / site furniture provision

	Score (1-3)		Score (1-3)
<input checked="" type="checkbox"/> 27. Operational toilets	<input type="text"/>	<input checked="" type="checkbox"/> 35. Dog bins	<input type="text"/>
<input checked="" type="checkbox"/> 28. Disabled toilets	<input type="text"/>	<input checked="" type="checkbox"/> 36. Seating	<input type="text"/>
<input type="checkbox"/> 29. Staff office	<input type="text"/>	<input type="checkbox"/> 37. Nature trail	<input type="text"/>
<input checked="" type="checkbox"/> 30. Onsite car parking	<input type="text"/>	<input type="checkbox"/> 38. Trim trail	<input type="text"/>
<input checked="" type="checkbox"/> 31. Offsite car parking	<input type="text"/>	<input type="checkbox"/> 39. Drinking water fountain	<input type="text"/>
<input type="checkbox"/> 32. Cafe	<input type="text"/>	<input type="checkbox"/> 40. Lifebelts	<input type="text"/>
<input checked="" type="checkbox"/> 33. Community centre	<input type="text"/>	<input type="checkbox"/> 41. Public telephone	<input type="text"/>
<input checked="" type="checkbox"/> 34. Litter bins	<input type="text"/>	<input checked="" type="checkbox"/> 42. Cycle parking	<input type="text"/>

43. Other basic amenities:

☒ Tick if scope for enhancement

Section E - Multi-Functionality

Functions	Existing	Potential
1. Water attenuation	<input checked="" type="checkbox"/>	<input type="checkbox"/>
2. Reduce air pollution	<input checked="" type="checkbox"/>	<input checked="" type="checkbox"/>
3. Reduce noise pollution	<input checked="" type="checkbox"/>	<input checked="" type="checkbox"/>
4. Biodiversity/wildlife enhancement	<input checked="" type="checkbox"/>	<input checked="" type="checkbox"/>
5. Cultural heritage	<input type="checkbox"/>	<input type="checkbox"/>
6. Visual enhancement	<input checked="" type="checkbox"/>	<input checked="" type="checkbox"/>
7. Space for people/informal recreation	<input checked="" type="checkbox"/>	<input checked="" type="checkbox"/>
8. Play	<input type="checkbox"/>	<input checked="" type="checkbox"/>
9. Food growing	<input type="checkbox"/>	<input type="checkbox"/>
10. Separation function	<input checked="" type="checkbox"/>	<input checked="" type="checkbox"/>
Recommended for SINC designation		<input type="checkbox"/> +2

Comments

Part of 508

MOL coincident with the open space

MOL ID:

MOL89

Site ID: 510 Site Name: Riverdale Road adj Winns Common

Typology: Amenity greenspace

Section A - Survey Information

Overall Quality Score - 48

Overall Value Score - 30

Date of audit: 06/06/2016

Time spent surveying: 20 minutes

Surveyor: TB

Survey site access: Whole site



Questions that contribute to the Quality score are in green

Questions that contribute to the Value score are in Yellow

Section A - Site Information

Quality Score - 0

Value Score - 6

Site ID: 510

Typology: Amenity greenspace

Site name: Riverdale Road adj Winns Common

Area (Ha): 0.70

Easting: 545457

Northing: 177797

Baseline Assessment - Planning Designations

National (Statutory) - Score of 3 if present

- ☐ Listed building
- ☐ Scheduled Monument
- ☐ Site of Special Scientific Interest (SSSI)
- ☐ National Nature Reserve (NNR)
- ☐ Green Belt
- ☐ AONB
- ☐ SPA

- ☐ SAC
- ☐ Ramsar
- ☐ World Heritage Site (and buffer)

National (Non-statutory) - Score of 3 if present

- ☐ EH Register of Historic Parks and Gardens
- ☐ Sustrans Cycle Routes
- ☐ Within a Flood Risk Zone

Site ID: 510

Site Name: Riverdale Road adj Winns Common

Typology: Amenity greenspace

Regional - Score of 2 if present

- ☒ Site of Importance for Nature Conservation (SINC)
- ☒ MOL
- ☐ Green Chain
- ☐ Regionally Important Geological and Geomorphological Site

Local - Score of 1 if present

- ☒ Conservation Area
- ☐ Local Nature Reserve
- ☐ Riverside Walk
- ☐ Community Open Space
- ☒ Area of Special Character
- ☐ Historic Landscape

Section A - Baseline Assessment - Community Involvement

- ☐ Is there a 'Friends of' group for this site? (+1)

Name of group:

- ☐ Is there a programme of activities / events that take place at the site? (+1)

If so, score the quality of the events programme (0-5):

0

Section A - Baseline Assessment - Management

- ☐ Is there a full-time staff presence on site? (+1)
- ☐ Has the site achieved a Green Flag award? (+1)
- ☐ Has the site achieved a Green Pennant award? (+1)
- ☐ Has the site achieved a Green Heritage award? (+1)

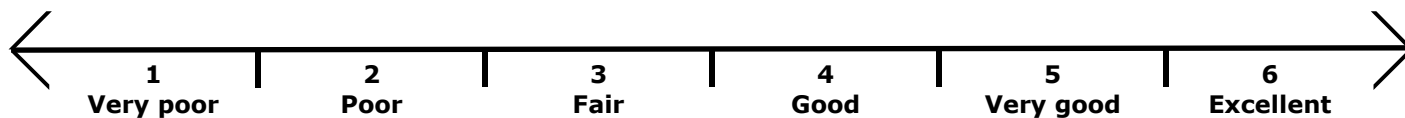
Site ID: 510 Site Name: Riverdale Road adj Winns Common

Typology: Amenity greenspace

Section B - Field Assessment

Quality Score - 44

Value Score - 20



A: Welcoming place

1. Welcoming:
2. Good and safe access:
3. Signage:
4. Equal access for all:
5. Site access:

B: Healthy, safe and secure

6. Safe equipment and facilities:
7. Personal security in open space:
8. Dog fouling:
9. Appropriate provision of facilities:
10. Quality of facilities:

C: Clean and well maintained

11. Litter and waste management:
12. Grounds maintenance and horticulture:
13. Building and infrastructure maintenance:

D: Sustainability

14. Environmental sustainability:
15. Waste minimisation:
16. Arboriculture and woodland management:

E: Conservation and heritage

17. Conservation of natural features, wild fauna and flora:
18. Conservation of landscape features:
19. Conservation of buildings and structures:
20. Structural townscape role:

F: Community involvement

21. Community involvement in management and development:
22. Appropriate provision for community:

G: Marketing

23. Marketing and promotion:
24. Provision of appropriate information:
25. Provision of appropriate educational / information:

H: Comments

Site ID: 510

Site Name: Riverdale Road adj Winns Common

Typology: Amenity greenspace

Section C - Play Provision

Quality Score - 0

Value Score - 0

1. If a play area is within site, please note type (if known):

2. Is there play equipment on site? ☐

If so;

3. How many separate items of equipment?

+1 Per item

4. Which age groups are catered for? (+1 each)

☐ A. Under 5 years

☐ B. 5 to 11 years

☐ C. Over 11 years

5. Which play activities are provided for? (+1 each)

☐ A. Balancing

☐ E. Social Play

☐ I. Viewing

☐ B. Rocking

☐ F. Swinging

☐ J. Counting

☐ C. Climbing / Agility

☐ G. Rotating

☐ K. Touching

☐ D. Sliding

☐ H. Jumping

6. Is there impact absorbant surfacing around the equipment?

☐ +1

7. Is the play area fenced off from the rest of the open space?

☐ +1

If so;

8. Are there benches within the enclosure?

☐ +1

9. Are there litter bins within the enclosure?

☐ +1

10. Are gates outward opening?

☐ +1

11. Are gates self closing?

☐ +1

12. Is there a play area notice at the entrance stating dog free, children only and emergency contacts?

☐ +1

13. Is there space within the enclosure, separate from the equipped area, for informal play/ general?

☐ +1

14. Overall condition of play equipment (Score 1-3)

15. Is there other provision for play on site? ☐

16. If so, what? (Note condition for each feature, score 1-5)

A. MUGA

B. Interactive water play feature

C. Rebound wall

D. Skateboarding ramps

E. Youth shelter

F. Other

G. Overall condition of other play provision

17. Tick if scope for enhancement? ☐

Site ID: 510

Site Name: Riverdale Road adj Winns Common

Typology: Amenity greenspace

Section D - Active Recreation / Sport Provision

Quality Score - 4

Value Score - 4

☐ Is this part of the site accessible?

Note the number and condition score for each type of facility present on the site (score 1 - 3)

	No.	Score	Details (e.g. pitch surface)
1. Athletics track	<input type="text"/>	<input type="text"/>	<input type="text"/>
2. Football pitch (full size)	<input type="text"/>	<input type="text"/>	<input type="text"/>
3. Football pitch (junior)	<input type="text"/>	<input type="text"/>	<input type="text"/>
4. Rugby pitch	<input type="text"/>	<input type="text"/>	<input type="text"/>
5. Cricket pitch	<input type="text"/>	<input type="text"/>	<input type="text"/>
6. Outdoor bowls	<input type="text"/>	<input type="text"/>	<input type="text"/>
7. Other pitch	<input type="text"/>	<input type="text"/>	<input type="text"/>
8. Golf	<input type="text"/>	<input type="text"/>	<input type="text"/>
9. Other facilities	<input type="text"/>	<input type="text"/>	<input type="text"/>

☐ Tick if scope for enhancement**Evidence of informal recreational use**

10. What evidence of informal recreation was apparent at the time of the audit?

- | | | |
|--|---|---|
| <input checked="" type="checkbox"/> a. Walking / dog walking | <input type="checkbox"/> d. Sitting / relaxing | <input type="checkbox"/> g. Skateboarding |
| <input type="checkbox"/> b. Children's play | <input checked="" type="checkbox"/> e. Desire lines | <input type="checkbox"/> h. Cycling |
| <input type="checkbox"/> c. Teenagers 'hanging out' | <input type="checkbox"/> f. Horse riding | |

i. Other:

j: Overall provision for informal recreation (score 1-3):

☐ Tick if scope for enhancement**Basic amenities / site furniture provision**

	Score (1-3)		Score (1-3)
<input type="checkbox"/> 27. Operational toilets	<input type="text"/>	<input checked="" type="checkbox"/> 35. Dog bins	<input type="text" value="2"/>
<input type="checkbox"/> 28. Disabled toilets	<input type="text"/>	<input type="checkbox"/> 36. Seating	<input type="text"/>
<input type="checkbox"/> 29. Staff office	<input type="text"/>	<input type="checkbox"/> 37. Nature trail	<input type="text"/>
<input type="checkbox"/> 30. Onsite car parking	<input type="text"/>	<input type="checkbox"/> 38. Trim trail	<input type="text"/>
<input type="checkbox"/> 31. Offsite car parking	<input type="text"/>	<input type="checkbox"/> 39. Drinking water fountain	<input type="text"/>
<input type="checkbox"/> 32. Cafe	<input type="text"/>	<input type="checkbox"/> 40. Lifebelts	<input type="text"/>
<input type="checkbox"/> 33. Community centre	<input type="text"/>	<input type="checkbox"/> 41. Public telephone	<input type="text"/>
<input checked="" type="checkbox"/> 34. Litter bins	<input type="text" value="2"/>	<input type="checkbox"/> 42. Cycle parking	<input type="text"/>

43. Other basic amenities:

☐ Tick if scope for enhancement

Site ID:

510

Site Name:

Riverdale Road adj Winns Common

Typology:

Amenity greenspace

Section E - Multi-Functionality

Functions	Existing	Potential
1. Water attenuation	<input type="checkbox"/>	<input type="checkbox"/>
2. Reduce air pollution	<input checked="" type="checkbox"/>	<input type="checkbox"/>
3. Reduce noise pollution	<input type="checkbox"/>	<input type="checkbox"/>
4. Biodiversity/wildlife enhancement	<input type="checkbox"/>	<input checked="" type="checkbox"/>
5. Cultural heritage	<input type="checkbox"/>	<input type="checkbox"/>
6. Visual enhancement	<input type="checkbox"/>	<input checked="" type="checkbox"/>
7. Space for people/informal recreation	<input type="checkbox"/>	<input checked="" type="checkbox"/>
8. Play	<input type="checkbox"/>	<input type="checkbox"/>
9. Food growing	<input type="checkbox"/>	<input type="checkbox"/>
10. Separation function	<input checked="" type="checkbox"/>	<input type="checkbox"/>

Recommended for SINC designation

☐ +2

Comments

SINCs coincident with the open space

Site Number:

GrBI01

Subsection:

RT36

Name:

Plumstead Common (Winn's Common, Bleak Hill, and The Slade)

MOL coincident with the open space

MOL ID:

MOL12

Site ID: 511 Site Name: Revell Rise

Typology: Amenity greenspace

Section A - Survey Information

Overall Quality Score - 36

Overall Value Score - 26

Date of audit: 06/06/2016

Time spent surveying: 20 minutes

Surveyor: TB

Survey site access: Whole site



Questions that contribute to the Quality score are in green

Questions that contribute to the Value score are in Yellow

Section A - Site Information

Quality Score - 0

Value Score - 9

Site ID: 511

Typology: Amenity greenspace

Site name: Revell Rise

Area (Ha): 0.64

Easting: 545704

Northing: 177728

Baseline Assessment - Planning Designations

National (Statutory) - Score of 3 if present

- ☐ Listed building
- ☐ Scheduled Monument
- ☐ Site of Special Scientific Interest (SSSI)
- ☐ National Nature Reserve (NNR)
- ☐ Green Belt
- ☐ AONB
- ☐ SPA

- ☐ SAC
- ☐ Ramsar
- ☐ World Heritage Site (and buffer)

National (Non-statutory) - Score of 3 if present

- ☐ EH Register of Historic Parks and Gardens
- ☐ Sustrans Cycle Routes
- ☒ Within a Flood Risk Zone

Site ID: 511 Site Name: Revell Rise

Typology: Amenity greenspace

Regional - Score of 2 if present

- ☒ Site of Importance for Nature Conservation (SINC)
- ☒ MOL
- ☐ Green Chain
- ☐ Regionally Important Geological and Geomorphological Site

Local - Score of 1 if present

- ☒ Conservation Area
- ☐ Local Nature Reserve
- ☐ Riverside Walk
- ☐ Community Open Space
- ☒ Area of Special Character
- ☐ Historic Landscape

Section A - Baseline Assessment - Community Involvement

- ☐ Is there a 'Friends of' group for this site? (+1)

Name of group:

- ☐ Is there a programme of activities / events that take place at the site? (+1)

If so, score the quality of the events programme (0-5):

0

Section A - Baseline Assessment - Management

- ☐ Is there a full-time staff presence on site? (+1)
- ☐ Has the site achieved a Green Flag award? (+1)
- ☐ Has the site achieved a Green Pennant award? (+1)
- ☐ Has the site achieved a Green Heritage award? (+1)

Site ID: 511 Site Name: Revell Rise

Typology: Amenity greenspace

Section B - Field Assessment

Quality Score - 36

Value Score - 16



A: Welcoming place

1. Welcoming: 2
2. Good and safe access: 2
3. Signage: 2
4. Equal access for all: 2
5. Site access: Other

B: Healthy, safe and secure

6. Safe equipment and facilities: 2
7. Personal security in open space: 3
8. Dog fouling: 3
9. Appropriate provision of facilities: 2
10. Quality of facilities: 2

C: Clean and well maintained

11. Litter and waste management: 2
12. Grounds maintenance and horticulture: 2
13. Building and infrastructure maintenance: 2

D: Sustainability

14. Environmental sustainability: 3
15. Waste minimisation: 2
16. Arboriculture and woodland management: 3

E: Conservation and heritage

17. Conservation of natural features, wild fauna and flora: 3
18. Conservation of landscape features: 2
19. Conservation of buildings and structures: 2
20. Structural townscape role: 2

F: Community involvement

21. Community involvement in management and development: 2
22. Appropriate provision for community: 2

G: Marketing

23. Marketing and promotion: 2
24. Provision of appropriate information: 2
25. Provision of appropriate educational / information: 1

H: Comments

Site ID: 511 Site Name: Revell Rise

Typology: Amenity greenspace

Section C - Play Provision

Quality Score - 0

Value Score - 0

1. If a play area is within site, please note type (if known):

2. Is there play equipment on site? ☐

If so;

3. How many separate items of equipment? +1 Per item

4. Which age groups are catered for? (+1 each)

☐ A. Under 5 years

☐ B. 5 to 11 years

☐ C. Over 11 years

5. Which play activities are provided for? (+1 each)

☐ A. Balancing

☐ E. Social Play

☐ I. Viewing

☐ B. Rocking

☐ F. Swinging

☐ J. Counting

☐ C. Climbing / Agility

☐ G. Rotating

☐ K. Touching

☐ D. Sliding

☐ H. Jumping

6. Is there impact absorbant surfacing around the equipment? ☐ +1

7. Is the play area fenced off from the rest of the open space? ☐ +1

If so;

8. Are there benches within the enclosure? ☐ +1

9. Are there litter bins within the enclosure? ☐ +1

10. Are gates outward opening? ☐ +1

11. Are gates self closing? ☐ +1

12. Is there a play area notice at the entrance stating dog free, children only and emergency contacts? ☐ +1

13. Is there space within the enclosure, separate from the equipped area, for informal play/ general? ☐ +1

14. Overall condition of play equipment (Score 1-3)

15. Is there other provision for play on site? ☐

16. If so, what? (Note condition for each feature, score 1-5)

A. MUGA

B. Interactive water play feature

C. Rebound wall

D. Skateboarding ramps

E. Youth shelter

F. Other

G. Overall condition of other play provision

17. Tick if scope for enhancement? ☐

Site ID: 511 Site Name: Revell Rise

Typology: Amenity greenspace

Section D - Active Recreation / Sport Provision

Quality Score - 0

Value Score - 1

☐ Is this part of the site accessible?

Note the number and condition score for each type of facility present on the site (score 1 - 3)

	No.	Score	Details (e.g. pitch surface)
1. Athletics track	<input type="text"/>	<input type="text"/>	<input type="text"/>
2. Football pitch (full size)	<input type="text"/>	<input type="text"/>	<input type="text"/>
3. Football pitch (junior)	<input type="text"/>	<input type="text"/>	<input type="text"/>
4. Rugby pitch	<input type="text"/>	<input type="text"/>	<input type="text"/>
5. Cricket pitch	<input type="text"/>	<input type="text"/>	<input type="text"/>
6. Outdoor bowls	<input type="text"/>	<input type="text"/>	<input type="text"/>
7. Other pitch	<input type="text"/>	<input type="text"/>	<input type="text"/>
8. Golf	<input type="text"/>	<input type="text"/>	<input type="text"/>
9. Other facilities	<input type="text"/>	<input type="text"/>	<input type="text"/>

☐ Tick if scope for enhancement

Evidence of informal recreational use

10. What evidence of informal recreation was apparent at the time of the audit?

- | | | |
|--|--|---|
| <input checked="" type="checkbox"/> a. Walking / dog walking | <input type="checkbox"/> d. Sitting / relaxing | <input type="checkbox"/> g. Skateboarding |
| <input type="checkbox"/> b. Children's play | <input type="checkbox"/> e. Desire lines | <input type="checkbox"/> h. Cycling |
| <input type="checkbox"/> c. Teenagers 'hanging out' | <input type="checkbox"/> f. Horse riding | |

i. Other:

j: Overall provision for informal recreation (score 1-3):

☐ Tick if scope for enhancement

Basic amenities / site furniture provision

	Score (1-3)		Score (1-3)
<input type="checkbox"/> 27. Operational toilets	<input type="text"/>	<input type="checkbox"/> 35. Dog bins	<input type="text"/>
<input type="checkbox"/> 28. Disabled toilets	<input type="text"/>	<input type="checkbox"/> 36. Seating	<input type="text"/>
<input type="checkbox"/> 29. Staff office	<input type="text"/>	<input type="checkbox"/> 37. Nature trail	<input type="text"/>
<input type="checkbox"/> 30. Onsite car parking	<input type="text"/>	<input type="checkbox"/> 38. Trim trail	<input type="text"/>
<input type="checkbox"/> 31. Offsite car parking	<input type="text"/>	<input type="checkbox"/> 39. Drinking water fountain	<input type="text"/>
<input type="checkbox"/> 32. Cafe	<input type="text"/>	<input type="checkbox"/> 40. Lifebelts	<input type="text"/>
<input type="checkbox"/> 33. Community centre	<input type="text"/>	<input type="checkbox"/> 41. Public telephone	<input type="text"/>
<input type="checkbox"/> 34. Litter bins	<input type="text"/>	<input type="checkbox"/> 42. Cycle parking	<input type="text"/>

43. Other basic amenities:

☐ Tick if scope for enhancement

Site ID:

511

Site Name:

Revell Rise

Typology:

Amenity greenspace

Section E - Multi-Functionality

Functions	Existing	Potential
1. Water attenuation	<input type="checkbox"/>	<input type="checkbox"/>
2. Reduce air pollution	<input type="checkbox"/>	<input type="checkbox"/>
3. Reduce noise pollution	<input type="checkbox"/>	<input type="checkbox"/>
4. Biodiversity/wildlife enhancement	<input checked="" type="checkbox"/>	<input type="checkbox"/>
5. Cultural heritage	<input type="checkbox"/>	<input type="checkbox"/>
6. Visual enhancement	<input type="checkbox"/>	<input type="checkbox"/>
7. Space for people/informal recreation	<input type="checkbox"/>	<input type="checkbox"/>
8. Play	<input type="checkbox"/>	<input type="checkbox"/>
9. Food growing	<input type="checkbox"/>	<input type="checkbox"/>
10. Separation function	<input type="checkbox"/>	<input type="checkbox"/>

Recommended for SINC designation

☐ +2

Comments

SINC's coincident with the open space

Site Number:

GrBI01

Subsection:

RT36

Name:

Plumstead Common (Winn's Common, Bleak Hill, and The Slade)

MOL coincident with the open space

MOL ID:


MOL11

SiteID: M031

Grade: M

Subsection: CG4

Site name: The River Thames and tidal tributaries



Site and Parcel Details

Owner:

Surveyor:

Access/View
from:

Survey date:

Recommendation:

Time spent:

Easting:

542060

Northing:

179783

Weather:

Area (ha):

Access:

Planning status

☐ SSSI☐ Green Belt☐ Green corridor☐ Other (Specify);☐ LNR☐ MOL☒ Conservation Area☒ SINC or
equivalent☐ Green chain

Other information

Ownership:

Maintenance and management:

Public access:

Public access
restrictions:

Predominant recreational use:

Entry points:

Level of use:

Accessibility (score 0-2)

Pedestrian:

Cycle:

Private car:

Wheelchair:

Public transport:

SiteID: M031

Grade: M

Subsection: CG4

Site name: The River Thames and tidal tributaries

Facilities

Tennis courts (specify number):

Playing pitches:

Mini:

Junior:

Full:

☐ Cricket pitch☐ Athletics track☐ Bowling green☐ Golf course☐ Pitch & putt/crazy golf☐ Driving range☐ Changing rooms☐ Motor cross☐ Outdoor swimming pool☐ Outdoor paddling pool☐ Fishing☐ Watersports☐ Basketball hoops☐ All weather☐ Natural☐ Floodlit☐ All weather☐ Natural☐ Floodlit☐ All weather☐ Natural☐ Floodlit☐ Play for under 7s☐ Play for 7-13☐ Play for over 13s☐ BMX track☐ Skateboard area☐ Seats☐ Operational toilet☐ Disabled facilities☐ Information☐ Refreshments☐ Litter bins☐ Recycling facilities☐ Dog litter bins/area☐ Nature trail☐ Animal/bird enclosure☐ Open air performance area☐ Car parking☐ Horse riding☐ Waymarked walking☐ Cycle paths☐ Historic features☐ Art gallery☐ Sculptures/monuments☐ Public art☐ Facilities other

Specify other:

Threats and disturbances (give details of severity etc)☐ Invading plants☐ Erosion☐ Motorcycle scrambling☐ Intrusive buildings☐ Boundary treatment☐ Redevelopment☐ Safety security☐ Vandalism☐ Litter☐ Dog fouling☐ Fly Tipping☐ Pollution☐ Aircraft noise☐ Rail/road noise☐ Other

SiteID: M031

Grade: M

Subsection: CG4

Site name: The River Thames and tidal tributaries

Interest/potential for enhancement

Recreation:

Structural:

Amenity:

Ecology:

Education:

Social & cultural:

Heritage:

Health:

Accessibility:

Other:

Comments

Changes since last survey

Changes:

Comments:

Geology, topography, aspect, drainage and soil

Contacts/Other's information/history and succession

Habitats %

01: Native broadleaved woodland

02: Non-native broadleaved woodland

03: Coniferous woodland

37: Scattered trees

05: Recently felled woodland:

12: Ruderal or ephemeral

33: Roughland (intimate mix of 9, 14 6)

13: Bracken

14: Tall herbs

15: Heathland

SiteID: M031

Grade: M

Subsection: CG4

Site name: The River Thames and tidal tributaries

- | | |
|--|---|
| <input type="checkbox"/> 06: Scrub | <input type="checkbox"/> 39: Allotments (active) |
| <input type="checkbox"/> 38: Planted shrubbery | <input type="checkbox"/> 28: Arable |
| <input type="checkbox"/> 25: Native hedge | <input type="checkbox"/> 16: Bog |
| <input type="checkbox"/> 34: Non-native hedge | <input type="checkbox"/> 17: Reedswamp |
| <input type="checkbox"/> 31: Orchard | <input type="checkbox"/> 40: Typha etc. swamp |
| <input type="checkbox"/> 36: Vegetated walls, tombstones etc | <input type="checkbox"/> 18: Wet marginal vegetation |
| <input type="checkbox"/> 26: Bare soil and rock | <input type="checkbox"/> 19; Fen carr (woodland/scrub over fen) |
| <input type="checkbox"/> 27: Bare artificial habitat | <input type="checkbox"/> 20: Standing water (includes canals) |
| <input type="checkbox"/> 08: Acid grassland | <input type="checkbox"/> 21: Ditches (water filled) |
| <input type="checkbox"/> 09: Neutral grassland (semi-improved) | <input type="checkbox"/> 23: Intertidal mud, sand, shingle etc |
| <input type="checkbox"/> 35: Neutral grassland (herb rich) | <input type="checkbox"/> 24: Saltmarsh |
| <input type="checkbox"/> 10: Basic grassland | <input type="checkbox"/> 30: Habitat information not available |
| <input type="checkbox"/> 11: Improved/reseeded agric grassland | <input type="checkbox"/> 29: Other |
| <input type="checkbox"/> 07: Amenity grassland | 29: Other description |

Habitat qualifiers

- Treeline without hedge:
- Even-aged plantation:
- Coppice:
- Flush:
- Dead wood:
- Wet:
- Hedge with treeline:
- Ancient woodland:
- Pollarded:
- Wood shrub layer:
- Grazed:
- Infrequently mown:
- Frequently mown:
- Cuttings removed:

- Unmanaged grassland:
- Ridge and furrow:
- Flush:
- Wet:
- Sand/clay bank:
- Floating vegetation:
- Submerged vegetation:
- Emergent vegetation:
- Saline:
- Tidal:
- Naturally formed riverbank:

- | | |
|--------------------------------------|---------------------------------------|
| <input type="checkbox"/> Eutrophic | <input type="checkbox"/> Oligotrophic |
| <input type="checkbox"/> Mesotrophic | <input type="checkbox"/> Dystrophic |

SiteID: M031

Grade: M

Subsection: CG4

Site name: The River Thames and tidal tributaries

Interest

- | | |
|---------------------------------------|---------------------------------------|
| <input type="checkbox"/> Invertebrate | <input type="checkbox"/> Higher Plant |
| <input type="checkbox"/> Fish | <input type="checkbox"/> Bryophyte |
| <input type="checkbox"/> Amphibian | <input type="checkbox"/> Lichen |
| <input type="checkbox"/> Reptile | <input type="checkbox"/> Fungi |
| <input type="checkbox"/> Mammal | <input type="checkbox"/> Geology |
| <input type="checkbox"/> Bird | <input type="checkbox"/> Other |

Additional comments:

Species Richness

Species richness:

Nature conservation value

Nature conservation value (surveyor's personal opinion):

Notes (Record dominant and notable plant species, birds and butterflies)

Notes:

Open space sites coincident with the SINC

ID: 108

Name: Gallions Hill

Typology: Parks and gardens

ID: 183

Name: Peninsula Riverside Walkway

Typology: Green corridor

SiteID: M016a

Grade: M

Subsection: AC55

Site name: Shooters Hill Woodlands



Site and Parcel Details

Owner: Royal Borough of Greenwich

Surveyor: AC

Access/View from:

Survey date: 21/04/2016

Recommendation:

Time spent: 45 mins

Easting: 543835

Northing: 176129

Weather: Sunny with cloud

Area (ha): 90.7

Access: All

Planning status

☒ SSSI☐ Green Belt☐ Green corridor☐ Other (Specify);☒ LNR☒ MOL☐ Conservation Area☒ SINC or equivalent☒ Green chain

Other information

Ownership:

Maintenance and management:

Public access:

Public access restrictions:

Predominant recreational use:

Entry points:

Level of use:

Accessibility (score 0-2)

Pedestrian: 1

Cycle: 1

Private car: 1

Wheelchair: 0

Public transport: 1

SiteID: M016a

Grade: M

Subsection: AC55

Site name: Shooters Hill Woodlands

Facilities

Tennis courts (specify number):

Playing pitches:

Mini:

Junior:

Full:

☐ Cricket pitch☐ Athletics track☐ Bowling green☐ Golf course☐ Pitch & putt/crazy golf☐ Driving range☐ Changing rooms☐ Motor cross☐ Outdoor swimming pool☐ Outdoor paddling pool☐ Fishing☐ Watersports☐ Basketball hoops☐ Play for under 7s☐ Play for 7-13☐ Play for over 13s☐ BMX track☐ Skateboard area☐ Seats☒ Operational toilet☐ Disabled facilities☒ Information☐ All weather☐ Natural☐ Floodlit☐ All weather☐ Natural☐ Floodlit☐ All weather☐ Natural☐ Floodlit☒ Refreshments☒ Litter bins☐ Recycling facilities☒ Dog litter bins/area☐ Nature trail☐ Animal/bird enclosure☐ Open air performance area☒ Car parking☐ Horse riding☒ Waymarked walking☐ Cycle paths☐ Historic features☐ Art gallery☐ Sculptures/monuments☐ Public art☐ Facilities other

Specify other:

Threats and disturbances (give details of severity etc)

☒ Invading plants

Some Spanish bluebells

☐ Erosion☐ Motorcycle scrambling☐ Intrusive buildings☐ Boundary treatment☐ Redevelopment☐ Safety security☐ Vandalism☒ Litter

Some evidence throughout site, nearer perimeters

☐ Dog fouling☐ Fly Tipping☐ Pollution☐ Aircraft noise☐ Rail/road noise☐ Other

SiteID: M016a

Grade: M

Subsection: AC55

Site name: Shooters Hill Woodlands

Interest/potential for enhancement

Recreation:	yes, woodland site for walking etc. Maybe some activities within the woodland area could be added.
Structural:	
Amenity:	
Ecology:	Yes, excellent habitat in an otherwise mostly urban environment. Maybe get the public involved in the management if not already.
Education:	Yes, there is a centre with courses etc. and site education boards up
Social & cultural:	
Heritage:	
Health:	
Accessibility:	
Other:	
Comments	

Changes since last survey

Changes:	No apparent change since last survey
Comments:	Most of woodland appears managed and is in very good condition

Geology, topography, aspect, drainage and soil

southbound facet of a hill (shooters hill)
--

Contacts/Other's information/history and succession

--

Habitats %

<input type="text" value="60"/> 01: Native broadleaved woodland	<input type="text"/> 12: Ruderal or ephemeral
<input type="text"/> 02: Non-native broadleaved woodland	<input type="text"/> 33: Roughland (intimate mix of 9, 14 6)
<input type="text"/> 03: Coniferous woodland	<input type="text"/> 13: Bracken
<input type="text"/> 37: Scattered trees	<input type="text"/> 14: Tall herbs

SiteID: M016a

Grade: M

Subsection: AC55

Site name: Shooters Hill Woodlands

- ☐ 05: Recently felled woodland:
- ☐ 30 06: Scrub
- ☐ 38: Planted shrubbery
- ☐ 25: Native hedge
- ☐ 34: Non-native hedge
- ☐ 31: Orchard
- ☐ 36: Vegetated walls, tombstones etc
- ☐ 26: Bare soil and rock
- ☐ 27: Bare artificial habitat
- ☐ 08: Acid grassland
- ☐ 09: Neutral grassland (semi-improved)
- ☐ 10 35: Neutral grassland (herb rich)
- ☐ 10: Basic grassland
- ☐ 11: Improved/reseeded agric grassland
- ☐ 07: Amenity grassland

- ☐ 15: Heathland
- ☐ 39: Allotments (active)
- ☐ 28: Arable
- ☐ 16: Bog
- ☐ 17: Reedswamp
- ☐ 40: Typha etc. swamp
- ☐ 18: Wet marginal vegetation
- ☐ 19; Fen carr (woodland/scrub over fen)
- ☐ 20: Standing water (includes canals)
- ☐ 21: Ditches (water filled)
- ☐ 23: Intertidal mud, sand, shingle etc
- ☐ 24: Saltmarsh
- ☐ 30: Habitat information not available
- ☐ 29: Other
- 29: Other description

Habitat qualifiers

- Treeline without hedge:
- Even-aged plantation:
- Coppice:
- Flush:
- Dead wood:
- Wet:
- Hedge with treeline:
- Ancient woodland:
- Pollarded:
- Wood shrub layer:
- Grazed:
- Infrequently mown:
- Frequently mown:
- Cuttings removed:

- Unmanaged grassland:
- Ridge and furrow:
- Flush:
- Wet:
- Sand/clay bank:
- Floating vegetation:
- Submerged vegetation:
- Emergent vegetation:
- Saline:
- Tidal:
- Naturally formed riverbank:
- ☐ Eutrophic ☐ Oligotrophic
- ☐ Mesotrophic ☐ Dystrophic

SiteID: M016a

Grade: M

Subsection: AC55

Site name: Shooters Hill Woodlands

Interest

- | | |
|--|--|
| <input checked="" type="checkbox"/> Invertebrate | <input checked="" type="checkbox"/> Higher Plant |
| <input type="checkbox"/> Fish | <input type="checkbox"/> Bryophyte |
| <input type="checkbox"/> Amphibian | <input type="checkbox"/> Lichen |
| <input type="checkbox"/> Reptile | <input checked="" type="checkbox"/> Fungi |
| <input checked="" type="checkbox"/> Mammal | <input type="checkbox"/> Geology |
| <input checked="" type="checkbox"/> Bird | <input type="checkbox"/> Other |

Additional comments:

Species Richness

Species richness: Rich

Nature conservation value

Nature conservation value (surveyor's personal opinion):

Such a large area of ancient woodland is very valuable in London

Notes (Record dominant and notable plant species, birds and butterflies)

Notes:

Open space sites coincident with the SINC


ID: 136	Name: Oxleas Woodlands (Jack Wood)	Typology: Natural and semi-natural greenspace
ID: 180	Name: Oxleas Meadows	Typology: Natural and semi-natural greenspace
ID: 181	Name: Oxleas Woods	Typology: Natural and semi-natural greenspace
ID: 47	Name: Castle Wood	Typology: Natural and semi-natural greenspace
ID: 89	Name: Eltham Common	Typology: Natural and semi-natural greenspace

SiteID: M016b

Grade: M

Subsection: AC56

Site name: Shooters Hill Woodlands



Site and Parcel Details

Owner: Royal Borough of Greenwich

Surveyor: AC

Access/View from:

Survey date: 21/04/2016

Recommendation:

Time spent: 20 mins

Easting: 544071

Northing: 175523

Weather: Sunny with cloud

Area (ha): 20.8

Access: All

Planning status

☒ SSSI☐ Green Belt☐ Green corridor☐ Other (Specify);☒ LNR☒ MOL☐ Conservation Area☒ SINC or equivalent☒ Green chain

Other information

Ownership:

Maintenance and management:

Public access:

Public access restrictions:

Predominant recreational use:

Entry points:

Level of use:

Accessibility (score 0-2)

Pedestrian: 1

Cycle: 1

Private car: 1

Wheelchair: 0

Public transport: 1

SiteID: M016b

Grade: M

Subsection: AC56

Site name: Shooters Hill Woodlands

Facilities

Tennis courts (specify number):

Playing pitches:

Mini:

Junior:

Full:

☐ Cricket pitch☐ Athletics track☐ Bowling green☐ Golf course☐ Pitch & putt/crazy golf☐ Driving range☐ Changing rooms☐ Motor cross☐ Outdoor swimming pool☐ Outdoor paddling pool☐ Fishing☐ Watersports☐ Basketball hoops☐ All weather☐ Natural☐ Floodlit☐ All weather☐ Natural☐ Floodlit☐ All weather☐ Natural☐ Floodlit☐ Play for under 7s☐ Play for 7-13☐ Play for over 13s☐ BMX track☐ Skateboard area☐ Seats☐ Operational toilet☐ Disabled facilities☒ Information☐ Refreshments☒ Litter bins☐ Recycling facilities☒ Dog litter bins/area☒ Nature trail☐ Animal/bird enclosure☐ Open air performance area☐ Car parking☐ Horse riding☒ Waymarked walking☐ Cycle paths☐ Historic features☐ Art gallery☐ Sculptures/monuments☐ Public art☐ Facilities other

Specify other:

Threats and disturbances (give details of severity etc)

☐ Invading plants☐ Erosion☐ Motorcycle scrambling☐ Intrusive buildings☐ Boundary treatment☐ Redevelopment☐ Safety security☒ Vandalism☒ Litter☐ Dog fouling☐ Fly Tipping☐ Pollution☐ Aircraft noise☐ Rail/road noise☐ Other

 Some evidence of inappropriate use / rough sleeping

 Some litter in places

SiteID: M016b

Grade: M

Subsection: AC56

Site name: Shooters Hill Woodlands

Interest/potential for enhancement

Recreation: Yes, walking

Structural:

Amenity:

Ecology: Good woodland habitat, maintenance could be improved

Education: Yes, some signs at entrances, this could be improved

Social & cultural:

Heritage:

Health:

Accessibility:

Other:

Comments

Changes since last survey

Changes: No apparent change since last survey

Comments:

Geology, topography, aspect, drainage and soil

Slightly sloping south

Contacts/Other's information/history and succession

Habitats %

100 01: Native broadleaved woodland

02: Non-native broadleaved woodland

03: Coniferous woodland

37: Scattered trees

05: Recently felled woodland:

12: Ruderal or ephemeral

33: Roughland (intimate mix of 9, 14 6)

13: Bracken

14: Tall herbs

15: Heathland

SiteID: M016b

Grade: M

Subsection: AC56

Site name: Shooters Hill Woodlands

- | | |
|--|---|
| <input type="checkbox"/> 06: Scrub | <input type="checkbox"/> 39: Allotments (active) |
| <input type="checkbox"/> 38: Planted shrubbery | <input type="checkbox"/> 28: Arable |
| <input type="checkbox"/> 25: Native hedge | <input type="checkbox"/> 16: Bog |
| <input type="checkbox"/> 34: Non-native hedge | <input type="checkbox"/> 17: Reedswamp |
| <input type="checkbox"/> 31: Orchard | <input type="checkbox"/> 40: Typha etc. swamp |
| <input type="checkbox"/> 36: Vegetated walls, tombstones etc | <input type="checkbox"/> 18: Wet marginal vegetation |
| <input type="checkbox"/> 26: Bare soil and rock | <input type="checkbox"/> 19; Fen carr (woodland/scrub over fen) |
| <input type="checkbox"/> 27: Bare artificial habitat | <input type="checkbox"/> 20: Standing water (includes canals) |
| <input type="checkbox"/> 08: Acid grassland | <input type="checkbox"/> 21: Ditches (water filled) |
| <input type="checkbox"/> 09: Neutral grassland (semi-improved) | <input type="checkbox"/> 23: Intertidal mud, sand, shingle etc |
| <input type="checkbox"/> 35: Neutral grassland (herb rich) | <input type="checkbox"/> 24: Saltmarsh |
| <input type="checkbox"/> 10: Basic grassland | <input type="checkbox"/> 30: Habitat information not available |
| <input type="checkbox"/> 11: Improved/reseeded agric grassland | <input type="checkbox"/> 29: Other |
| <input type="checkbox"/> 07: Amenity grassland | 29: Other description |

Habitat qualifiers

- Treeline without hedge:
- Even-aged plantation:
- Coppice:
- Flush:
- Dead wood:
- Wet:
- Hedge with treeline:
- Ancient woodland:
- Pollarded:
- Wood shrub layer:
- Grazed:
- Infrequently mown:
- Frequently mown:
- Cuttings removed:

- Unmanaged grassland:
- Ridge and furrow:
- Flush:
- Wet:
- Sand/clay bank:
- Floating vegetation:
- Submerged vegetation:
- Emergent vegetation:
- Saline:
- Tidal:
- Naturally formed riverbank:

- | | |
|--------------------------------------|---------------------------------------|
| <input type="checkbox"/> Eutrophic | <input type="checkbox"/> Oligotrophic |
| <input type="checkbox"/> Mesotrophic | <input type="checkbox"/> Dystrophic |

SiteID: M016b

Grade: M

Subsection: AC56

Site name: Shooters Hill Woodlands

Interest

- | | |
|--|--|
| <input checked="" type="checkbox"/> Invertebrate | <input checked="" type="checkbox"/> Higher Plant |
| <input type="checkbox"/> Fish | <input type="checkbox"/> Bryophyte |
| <input type="checkbox"/> Amphibian | <input type="checkbox"/> Lichen |
| <input type="checkbox"/> Reptile | <input checked="" type="checkbox"/> Fungi |
| <input type="checkbox"/> Mammal | <input type="checkbox"/> Geology |
| <input checked="" type="checkbox"/> Bird | <input type="checkbox"/> Other |

Additional comments:

Species Richness

Species richness: Rich

Nature conservation value

Nature conservation value (surveyor's personal opinion):

Valuable well sized area of ancient woodland supporting many species

Notes (Record dominant and notable plant species, birds and butterflies)

Notes:

Open space sites conincident with the SINC

ID: 210

Name: Shepherdleas Meadow & Wood

Typology: Natural and semi-natural greenspace

ID: 97

Name: Eltham Park North/Shepherds Woods


Typology: Natural and semi-natural greenspace

SiteID: M016c

Grade: M

Subsection: AC57

Site name: Shooters Hill Woodlands



Site and Parcel Details

Owner: Royal Borough of Greenwich

Surveyor: AC

Access/View from:

Survey date: 21/04/2016

Recommendation:

Time spent: 15 mins

Easting: 544400 Northing: 175657

Weather: Sunny with cloud

Area (ha): 0.9

Access: All

Planning status

- ☐ SSSI ☐ Green Belt ☐ Green corridor ☐ Other (Specify);
- ☐ LNR ☒ MOL ☐ Conservation Area
- ☒ SINC or equivalent ☒ Green chain

Other information

Ownership:

Maintenance and management:

Public access:

Public access restrictions:

Predominant recreational use:

Entry points:

Level of use:

Accessibility (score 0-2)

Pedestrian: 1 Cycle: 0 Private car: 0 Wheelchair: 0 Public transport: 1

SiteID: M016c

Grade: M

Subsection: AC57

Site name: Shooters Hill Woodlands

Facilities

Tennis courts (specify number):

Playing pitches:

Mini:

Junior:

Full:

☐ Cricket pitch☐ Athletics track☐ Bowling green☐ Golf course☐ Pitch & putt/crazy golf☐ All weather☐ All weather☐ All weather☐ Natural☐ Natural☐ Natural☐ Floodlit☐ Floodlit☐ Floodlit☐ Driving range☐ Changing rooms☐ Motor cross☐ Outdoor swimming pool☐ Outdoor paddling pool☐ Fishing☐ Watersports☐ Basketball hoops☐ Play for under 7s☐ Play for 7-13☐ Play for over 13s☐ BMX track☐ Skateboard area☐ Seats☐ Operational toilet☐ Disabled facilities☐ Information☐ Refreshments☐ Litter bins☐ Recycling facilities☐ Dog litter bins/area☐ Nature trail☐ Animal/bird enclosure☐ Open air performance area☐ Car parking☐ Horse riding☐ Waymarked walking☐ Cycle paths☐ Historic features☐ Art gallery☐ Sculptures/monuments☐ Public art☐ Facilities other

Specify other:

Threats and disturbances (give details of severity etc)

☐ Invading plants
☐ Erosion
☐ Motorcycle scrambling
☐ Intrusive buildings
☒ Boundary treatment

The fence had been breached at several locations (see photos)

☐ Redevelopment
☐ Safety security
☐ Vandalism
☒ Litter

Some litter +/- inappropriate use identified i.e rough sleeping

☐ Dog fouling
☐ Fly Tipping
☐ Pollution
☐ Aircraft noise
☒ Rail/road noise

Some from adjacent roads

☐ Other

SiteID: M016c

Grade: M

Subsection: AC57

Site name: Shooters Hill Woodlands

Interest/potential for enhancement

Recreation:	
Structural:	Management could be instated
Amenity:	
Ecology:	Although small, a nice connective bit of woodland. Particulaly as a continuous habitat of the other large sections adjoining
Education:	
Social & cultural:	
Heritage:	
Health:	
Accessibility:	It seemed there was no public access to the woodland itself
Other:	
Comments	

Changes since last survey

Changes:	No apparent change since last survey
Comments:	

Geology, topography, aspect, drainage and soil

slightly undulating

Contacts/Other's information/history and succession

--

Habitats %

<input type="text"/> 80	01: Native broadleaved woodland	<input type="text"/>	12: Ruderal or ephemeral
<input type="text"/>	02: Non-native broadleaved woodland	<input type="text"/>	33: Roughland (intimate mix of 9, 14 6)
<input type="text"/>	03: Coniferous woodland	<input type="text"/>	13: Bracken
<input type="text"/>	37: Scattered trees	<input type="text"/>	14: Tall herbs
<input type="text"/>	05: Recently felled woodland:	<input type="text"/>	15: Heathland

SiteID: M016c

Grade: M

Subsection: AC57

Site name: Shooters Hill Woodlands

- | | |
|--|---|
| <input type="checkbox"/> 20 06: Scrub | <input type="checkbox"/> 39: Allotments (active) |
| <input type="checkbox"/> 38: Planted shrubbery | <input type="checkbox"/> 28: Arable |
| <input type="checkbox"/> 25: Native hedge | <input type="checkbox"/> 16: Bog |
| <input type="checkbox"/> 34: Non-native hedge | <input type="checkbox"/> 17: Reedswamp |
| <input type="checkbox"/> 31: Orchard | <input type="checkbox"/> 40: Typha etc. swamp |
| <input type="checkbox"/> 36: Vegetated walls, tombstones etc | <input type="checkbox"/> 18: Wet marginal vegetation |
| <input type="checkbox"/> 26: Bare soil and rock | <input type="checkbox"/> 19; Fen carr (woodland/scrub over fen) |
| <input type="checkbox"/> 27: Bare artificial habitat | <input type="checkbox"/> 20: Standing water (includes canals) |
| <input type="checkbox"/> 08: Acid grassland | <input type="checkbox"/> 21: Ditches (water filled) |
| <input type="checkbox"/> 09: Neutral grassland (semi-improved) | <input type="checkbox"/> 23: Intertidal mud, sand, shingle etc |
| <input type="checkbox"/> 35: Neutral grassland (herb rich) | <input type="checkbox"/> 24: Saltmarsh |
| <input type="checkbox"/> 10: Basic grassland | <input type="checkbox"/> 30: Habitat information not available |
| <input type="checkbox"/> 11: Improved/reseeded agric grassland | <input type="checkbox"/> 29: Other |
| <input type="checkbox"/> 07: Amenity grassland | 29: Other description |

Habitat qualifiers

- Treeline without hedge:
- Even-aged plantation:
- Coppice:
- Flush:
- Dead wood:
- Wet:
- Hedge with treeline:
- Ancient woodland:
- Pollarded:
- Wood shrub layer:
- Grazed:
- Infrequently mown:
- Frequently mown:
- Cuttings removed:

- Unmanaged grassland:
- Ridge and furrow:
- Flush:
- Wet:
- Sand/clay bank:
- Floating vegetation:
- Submerged vegetation:
- Emergent vegetation:
- Saline:
- Tidal:
- Naturally formed riverbank:

- | | |
|--------------------------------------|---------------------------------------|
| <input type="checkbox"/> Eutrophic | <input type="checkbox"/> Oligotrophic |
| <input type="checkbox"/> Mesotrophic | <input type="checkbox"/> Dystrophic |

SiteID: M016c

Grade: M

Subsection: AC57

Site name: Shooters Hill Woodlands

Interest

- | | |
|--|--|
| <input checked="" type="checkbox"/> Invertebrate | <input checked="" type="checkbox"/> Higher Plant |
| <input type="checkbox"/> Fish | <input type="checkbox"/> Bryophyte |
| <input type="checkbox"/> Amphibian | <input type="checkbox"/> Lichen |
| <input type="checkbox"/> Reptile | <input checked="" type="checkbox"/> Fungi |
| <input type="checkbox"/> Mammal | <input type="checkbox"/> Geology |
| <input checked="" type="checkbox"/> Bird | <input type="checkbox"/> Other |

Additional comments:

Species Richness

Species richness: Rich

Nature conservation value

Nature conservation value (surveyor's personal opinion):

Valuable, particularly connectively

Notes (Record dominant and notable plant species, birds and butterflies)

Notes:

Open space sites coincident with the SINC

ID: 103

Name: Falconwood Field


Typology: Natural and semi-natural greenspace

SiteID: M015

Grade: M

Subsection: RT54

Site name: Bostall Wood & Heath



Site and Parcel Details

Owner:		Surveyor:	RT
Access/View from:		Survey date:	21/04/2016
Recommendation:		Time spent:	1.5hr
Easting:	546915	Northing:	177993
Area (ha):	72.7	Weather:	Sunny with cloud
		Access:	Part

Planning status

<input type="checkbox"/> SSSI	<input type="checkbox"/> Green Belt	<input type="checkbox"/> Green corridor	<input type="checkbox"/> Other (Specify);
<input type="checkbox"/> LNR	<input checked="" type="checkbox"/> MOL	<input checked="" type="checkbox"/> Conservation Area	
<input checked="" type="checkbox"/> SINC or equivalent	<input checked="" type="checkbox"/> Green chain		

Other information

Ownership:	Local Authority	Maintenance and management:	Satisfactory
Public access:	Free	Predominant recreational use:	Passive
Public access restrictions:		Level of use:	Frequent use
Entry points:			

Accessibility (score 0-2)

Pedestrian:	2	Cycle:	1	Private car:	2	Wheelchair:	0	Public transport:	2
-------------	---	--------	---	--------------	---	-------------	---	-------------------	---

SiteID: M015

Grade: M

Subsection: RT54

Site name: Bostall Wood & Heath

Facilities

Tennis courts (specify number):

Playing pitches:

Mini:

Junior:

Full:

☐ Cricket pitch☐ Athletics track☐ Bowling green☐ Golf course☐ Pitch & putt/crazy golf☐ All weather☐ Natural☐ Floodlit☐ All weather☐ Natural☐ Floodlit☐ All weather☐ Natural☐ Floodlit☐ Driving range☐ Changing rooms☐ Motor cross☐ Outdoor swimming pool☐ Outdoor paddling pool☐ Fishing☐ Watersports☐ Basketball hoops☐ Play for under 7s☐ Play for 7-13☐ Play for over 13s☐ BMX track☐ Skateboard area☒ Seats☐ Operational toilet☐ Disabled facilities☒ Information☐ Refreshments☒ Litter bins☐ Recycling facilities☒ Dog litter bins/area☐ Nature trail☐ Animal/bird enclosure☐ Open air performance area☐ Car parking☐ Horse riding☒ Waymarked walking☐ Cycle paths☐ Historic features☐ Art gallery☐ Sculptures/monuments☐ Public art☐ Facilities other

Specify other:

Threats and disturbances (give details of severity etc)

☐ Invading plants
☐ Erosion
☒ Motorcycle scrambling

To the north-west, a large area show signs of informal motor bike scrambling and/or mountain biking. As a result there is not ground flora in this section of the wood.

☐ Intrusive buildings
☒ Boundary treatment

Evidence of broken fencing.

☐ Redevelopment
☐ Safety security
☒ Vandalism

Graffiti recorded on a small number of trees and on facilities, such as dog bins. Evidence of vandalism to some entrances to the site and to facilities e.g. broken benches.

☒ Litter

Low levels of litter

☒ Dog fouling

Low levels of dog fouling.

☐ Fly Tipping
☐ Pollution
☐ Aircraft noise
☐ Rail/road noise
☐ Other

SiteID: M015

Grade: M

Subsection: RT54

Site name: Bostall Wood & Heath

Interest/potential for enhancement

Recreation:	Predominantly used by walkers and dog walker's. Also, evidence of informal motor biking/mountain biking. Potential provide a formal space for mountain biking.
Structural:	The site contibutes to a wider area of green space.
Amenity:	
Ecology:	Points of interest include, ancient woodland, heathland, acid grassland. Provides suitable habitat for an array of wildlife, including bats, birds and reptiles. Potential to improve management of erosion.
Education:	Small number of interpretation boards. Potential to increase number of interpretation boards.
Social & cultural:	
Heritage:	
Health:	
Accessibility:	
Other:	
Comments	

Changes since last survey

Changes:	No apparent change since last survey
Comments:	

Geology, topography, aspect, drainage and soil

Site located on the slopes of a hill

Contacts/Other's information/history and succession

Friends of Bostall Heath and Woods

Habitats %

70 01: Native broadleaved woodland

12: Ruderal or ephemeral

SiteID: M015

Grade: M

Subsection: RT54

Site name: Bostall Wood & Heath

☐ 02: Non-native broadleaved woodland☐ 03: Coniferous woodland☐ 37: Scattered trees☐ 05: Recently felled woodland:☐ 06: Scrub☐ 38: Planted shrubbery☐ 25: Native hedge☐ 34: Non-native hedge☐ 31: Orchard☐ 36: Vegetated walls, tombstones etc☐ 26: Bare soil and rock☐ 27: Bare artificial habitat☐ 15 08: Acid grassland☐ 09: Neutral grassland (semi-improved)☐ 35: Neutral grassland (herb rich)☐ 10: Basic grassland☐ 11: Improved/reseeded agric grassland☐ 07: Amenity grassland☐ 33: Roughland (intimate mix of 9, 14 6)☐ 13: Bracken☐ 14: Tall herbs☐ 15 15: Heathland☐ 39: Allotments (active)☐ 28: Arable☐ 16: Bog☐ 17: Reedswamp☐ 40: Typha etc. swamp☐ 18: Wet marginal vegetation☐ 19; Fen carr (woodland/scrub over fen)☐ 20: Standing water (includes canals)☐ 21: Ditches (water filled)☐ 23: Intertidal mud, sand, shingle etc☐ 24: Saltmarsh☐ 30: Habitat information not available☐ 29: Other

29: Other description

Habitat qualifiers

Treeline without hedge: ☐Even-aged plantation: ☐Coppice: ☐Flush: ☐Dead wood: Yes ☐Wet: ☐Hedge with treeline: ☐Ancient woodland: Yes ☐Pollarded: ☐Wood shrub layer: 40 ☐Grazed: ☐Infrequently mown: ☐Frequently mown: ☐Cuttings removed: ☐Unmanaged grassland: ☐Ridge and furrow: ☐Flush: ☐Wet: ☐Sand/clay bank: ☐Floating vegetation: ☐Submerged vegetation: ☐Emergent vegetation: ☐Saline: ☐Tidal: ☐Naturally formed riverbank: ☐☐ Eutrophic☐ Oligotrophic☐ Mesotrophic☐ Dystrophic

SiteID: M015

Grade: M

Subsection: RT54

Site name: Bostall Wood & Heath

Interest

- | | |
|--|---------------------------------------|
| <input checked="" type="checkbox"/> Invertebrate | <input type="checkbox"/> Higher Plant |
| <input type="checkbox"/> Fish | <input type="checkbox"/> Bryophyte |
| <input type="checkbox"/> Amphibian | <input type="checkbox"/> Lichen |
| <input checked="" type="checkbox"/> Reptile | <input type="checkbox"/> Fungi |
| <input checked="" type="checkbox"/> Mammal | <input type="checkbox"/> Geology |
| <input checked="" type="checkbox"/> Bird | <input type="checkbox"/> Other |

Additional comments:

Species Richness

Species richness: Average/Rich

Nature conservation value

Nature conservation value (surveyor's personal opinion):

The site provides an important green space for the public. Habitats present include priority habitat, such as ancient woodland, as well as heathland and acid grassland, which are likely to support an array of wildlife. The site appears unchanged since previous survey.

Notes (Record dominant and notable plant species, birds and butterflies)

Notes:

Open space sites coincident with the SINC

ID: 187

Name: Plumstead Cemetery

Typology: Cemeteries and churchyards

ID: 28

Name: Bostall Heath (incl Clam Field Open Space)

Typology: Natural and semi-natural greenspace

ID: 30

Name: Bostall Woods

Typology: Natural and semi-natural greenspace

SiteID: M070

Grade: M

Subsection: RT52

Site name: Royal Blackheath Golf Course



Site and Parcel Details

Owner: Private

Surveyor: RT

Access/View from:

Survey date: 13/04/2016

Recommendation:

Time spent: 1.5hr

Easting: 543068

Northing: 173821

Weather: Sunny with cloud

Area (ha): 24.1

Access: All

Planning status

☐ SSSI☐ Green Belt☐ Green corridor☐ Other (Specify);☐ LNR☒ MOL☒ Conservation Area☒ SINC or equivalent☒ Green chain

Other information

Ownership: Other private

Maintenance and management: Good

Public access: Restricted

Public access restrictions:

Predominant recreational use: Active

Entry points: Limited entry points

Level of use: Moderate numbers

Accessibility (score 0-2)

Pedestrian: 2

Cycle: 1

Private car: 2

Wheelchair: 2

Public transport: 0

SiteID: M070

Grade: M

Subsection: RT52

Site name: Royal Blackheath Golf Course

Facilities

Tennis courts (specify number):

☐ Cricket pitch☐ Athletics track☐ Bowling green☒ Golf course☐ Pitch & putt/crazy golf☐ Driving range☐ Changing rooms☐ Motor cross☐ Outdoor swimming pool☐ Outdoor paddling pool☐ Fishing☐ Watersports☐ Basketball hoops**Playing pitches:**

Mini:

☐ All weather☐ Natural☐ Floodlit

Junior:

☐ All weather☐ Natural☐ Floodlit

Full:

☐ All weather☐ Natural☐ Floodlit☐ Play for under 7s☐ Play for 7-13☐ Play for over 13s☐ BMX track☐ Skateboard area☒ Seats☒ Operational toilet☒ Disabled facilities☐ Information☒ Refreshments☒ Litter bins☐ Recycling facilities☐ Dog litter bins/area☐ Nature trail☐ Animal/bird enclosure☐ Open air performance area☒ Car parking☐ Horse riding☐ Waymarked walking☐ Cycle paths☐ Historic features☐ Art gallery☐ Sculptures/monuments☐ Public art☐ Facilities other

Specify other:

Threats and disturbances (give details of severity etc)☐ Invading plants☐ Erosion☐ Motorcycle scrambling☐ Intrusive buildings☐ Boundary treatment☐ Redevelopment☐ Safety security☐ Vandalism☒ Litter☐ Dog fouling☐ Fly Tipping☐ Pollution☐ Aircraft noise☐ Rail/road noise☐ Other

SiteID: M070

Grade: M

Subsection: RT52

Site name: Royal Blackheath Golf Course

Interest/potential for enhancement

Recreation:	Private land open to golf members only.
Structural:	Attractive green space connected to two SINC's in the south. The area is fragmented by roads, rail and residential development.
Amenity:	
Ecology:	Terrestrial and breeding habitat present for great crested newts. Potential to improve terrestrial habitat by providing refugia along the boundary of the site and relaxing management of roughs.
Education:	
Social & cultural:	Facilities only available to golf members.
Heritage:	Historic building present.
Health:	Used for golf.
Accessibility:	
Other:	
Comments	

Changes since last survey

Changes:	Minor
Comments:	Along the eastern boundary, the area surrounding the woodland has been cleared with evidence of reseeded.

Geology, topography, aspect, drainage and soil

--

Contacts/Other's information/history and succession

Royal Blackheath Golf Course

Habitats %

30	01: Native broadleaved woodland		12: Ruderal or ephemeral
	02: Non-native broadleaved woodland		33: Roughland (intimate mix of 9, 14 6)
	03: Coniferous woodland		13: Bracken
10	37: Scattered trees		14: Tall herbs

SiteID: M070

Grade: M

Subsection: RT52

Site name: Royal Blackheath Golf Course

- | | |
|--|---|
| <input type="checkbox"/> 05: Recently felled woodland: | <input type="checkbox"/> 15: Heathland |
| <input type="checkbox"/> 06: Scrub | <input type="checkbox"/> 39: Allotments (active) |
| <input type="checkbox"/> 38: Planted shrubbery | <input type="checkbox"/> 28: Arable |
| <input type="checkbox"/> 25: Native hedge | <input type="checkbox"/> 16: Bog |
| <input type="checkbox"/> 34: Non-native hedge | <input type="checkbox"/> 17: Reedswamp |
| <input type="checkbox"/> 31: Orchard | <input type="checkbox"/> 40: Typha etc. swamp |
| <input type="checkbox"/> 36: Vegetated walls, tombstones etc | <input type="checkbox"/> 18: Wet marginal vegetation |
| <input type="checkbox"/> 26: Bare soil and rock | <input type="checkbox"/> 19; Fen carr (woodland/scrub over fen) |
| <input type="checkbox"/> 27: Bare artificial habitat | <input type="checkbox"/> 5 20: Standing water (includes canals) |
| <input type="checkbox"/> 08: Acid grassland | <input type="checkbox"/> 21: Ditches (water filled) |
| <input type="checkbox"/> 09: Neutral grassland (semi-improved) | <input type="checkbox"/> 23: Intertidal mud, sand, shingle etc |
| <input type="checkbox"/> 35: Neutral grassland (herb rich) | <input type="checkbox"/> 24: Saltmarsh |
| <input type="checkbox"/> 10: Basic grassland | <input type="checkbox"/> 30: Habitat information not available |
| <input type="checkbox"/> 11: Improved/reseeded agric grassland | <input type="checkbox"/> 29: Other |
| <input type="checkbox"/> 55 07: Amenity grassland | 29: Other description |

Habitat qualifiers

- Treeline without hedge:
- Even-aged plantation:
- Coppice:
- Flush:
- Dead wood:
- Wet:
- Hedge with treeline:
- Ancient woodland:
- Pollarded:
- Wood shrub layer:
- Grazed:
- Infrequently mown:
- Frequently mown:
- Cuttings removed:

- Unmanaged grassland:
- Ridge and furrow:
- Flush:
- Wet:
- Sand/clay bank:
- Floating vegetation:
- Submerged vegetation:
- Emergent vegetation:
- Saline:
- Tidal:
- Naturally formed riverbank:
- ☐ Eutrophic ☐ Oligotrophic
- ☐ Mesotrophic ☐ Dystrophic

SiteID: M070

Grade: M

Subsection: RT52

Site name: Royal Blackheath Golf Course

Interest

- | | |
|--|---|
| <input checked="" type="checkbox"/> Invertebrate | <input type="checkbox"/> Higher Plant |
| <input type="checkbox"/> Fish | <input type="checkbox"/> Bryophyte |
| <input checked="" type="checkbox"/> Amphibian | <input type="checkbox"/> Lichen |
| <input checked="" type="checkbox"/> Reptile | <input checked="" type="checkbox"/> Fungi |
| <input checked="" type="checkbox"/> Mammal | <input type="checkbox"/> Geology |
| <input checked="" type="checkbox"/> Bird | <input type="checkbox"/> Other |

Additional comments:

Species Richness

Species richness: Average

Nature conservation value

Nature conservation value (surveyor's personal opinion):

Valuable terrestrial and breeding habitat for great crested newts. Minor changes have been made along the eastern boundary since previous survey, resulting in removal of ground flora to make room for reseeded. It is recommended that terrestrial habitat, such as log piles are provided along the boundary and that the management of the roughs is relaxed.

Notes (Record dominant and notable plant species, birds and butterflies)

Notes:

Open space sites coincident with the SINC

ID: 207

Name: Royal Blackheath Golf Course

Typology: Outdoors sports facilities (Private)

SiteID: M042

Grade: M

Subsection: RT53

Site name: Phippenhall Meadows



Site and Parcel Details

Owner: Royal Borough of Greenwich and private

Surveyor: RT

Access/View from:

Survey date: 12/04/2016

Recommendation:

Time spent: 1hr

Easting: 543845 Northing: 174422

Weather: Sunny with cloud

Area (ha): 6.2

Access: Part

Planning status

☐ SSSI☐ Green Belt☐ Green corridor☐ Other (Specify);☐ LNR☒ MOL☐ Conservation Area☒ SINC or equivalent☒ Green chain

Other information

Ownership: Other private

Maintenance and management: Satisfactory

Public access: Restricted

Public access restrictions:

Predominant recreational use: Passive

Entry points: Open access-whole/part of site

Level of use: Moderate numbers

Accessibility (score 0-2)

Pedestrian: 2

Cycle: 0

Private car: 1

Wheelchair: 0

Public transport: 1

SiteID: M042

Grade: M

Subsection: RT53

Site name: Phippenhall Meadows

Facilities

Tennis courts (specify number): ☐ Cricket pitch☐ Athletics track☐ Bowling green☐ Golf course☐ Pitch & putt/crazy golf☐ Driving range☐ Changing rooms☐ Motor cross☐ Outdoor swimming pool☐ Outdoor paddling pool☐ Fishing☐ Watersports☐ Basketball hoops

Playing pitches:

Mini: ☐ All weather☐ Natural☐ FloodlitJunior: ☐ All weather☐ Natural☐ FloodlitFull: ☐ All weather☐ Natural☐ Floodlit☐ Play for under 7s☐ Play for 7-13☐ Play for over 13s☐ BMX track☐ Skateboard area☒ Seats☐ Operational toilet☐ Disabled facilities☐ Information☐ Refreshments☒ Litter bins☐ Recycling facilities☒ Dog litter bins/area☐ Nature trail☐ Animal/bird enclosure☐ Open air performance area☐ Car parking☐ Horse riding☒ Waymarked walking☐ Cycle paths☐ Historic features☐ Art gallery☐ Sculptures/monuments☐ Public art☐ Facilities other

Specify other:

Threats and disturbances (give details of severity etc)

☐ Invading plants☒ Erosion

Evidence of bramble encroachment. A paddock used by horses was heavily poached. No evidence of ridge and furrow, as a result of management of the site.

☐ Motorcycle scrambling☐ Intrusive buildings☐ Boundary treatment☐ Redevelopment☐ Safety security☐ Vandalism☐ Litter☐ Dog fouling☐ Fly Tipping☐ Pollution☐ Aircraft noise☐ Rail/road noise☐ Other

SiteID: M042

Grade: M

Subsection: RT53

Site name: Pippenhall Meadows

Interest/potential for enhancement

Recreation:	The area of public access used primarily for informal recreation.
Structural:	Provides connectivity to a series of green spaces, including SINCS.
Amenity:	
Ecology:	Species-rich grassland and aquatic species associated with stream that runs through the site. Potential to improve site, through management of bramble encroachment and minimising disturbance to grassland.
Education:	Provision of interpretation boards would contribute to the enjoyment of the site.
Social & cultural:	
Heritage:	
Health:	
Accessibility:	Presence of greenlink walking route.
Other:	
Comments	

Changes since last survey

Changes:	Significant
Comments:	High levels of disturbance in some areas of the site, impacting species-richness of the grassland. There is also evidence of bramble encroachment and erosion of the ridge and furrow.

Geology, topography, aspect, drainage and soil

The site contains a stream.

Contacts/Other's information/history and succession

Friends of Avery Hill and Eltham Society
--

Habitats %

<input type="text"/> 10	01: Native broadleaved woodland	<input type="text"/>	12: Ruderal or ephemeral
<input type="text"/>	02: Non-native broadleaved woodland	<input type="text"/>	33: Roughland (intimate mix of 9, 14 6)
<input type="text"/>	03: Coniferous woodland	<input type="text"/>	13: Bracken
<input type="text"/>	37: Scattered trees	<input type="text"/>	14: Tall herbs

SiteID: M042

Grade: M

Subsection: RT53

Site name: Pippenhall Meadows

<input type="checkbox"/> 05: Recently felled woodland:	<input type="checkbox"/> 15: Heathland
<input type="checkbox"/> 06: Scrub	<input type="checkbox"/> 39: Allotments (active)
<input type="checkbox"/> 38: Planted shrubbery	<input type="checkbox"/> 28: Arable
<input type="checkbox"/> 20 25: Native hedge	<input type="checkbox"/> 16: Bog
<input type="checkbox"/> 34: Non-native hedge	<input type="checkbox"/> 17: Reedswamp
<input type="checkbox"/> 31: Orchard	<input type="checkbox"/> 40: Typha etc. swamp
<input type="checkbox"/> 36: Vegetated walls, tombstones etc	<input type="checkbox"/> 18: Wet marginal vegetation
<input type="checkbox"/> 26: Bare soil and rock	<input type="checkbox"/> 19; Fen carr (woodland/scrub over fen)
<input type="checkbox"/> 27: Bare artificial habitat	<input type="checkbox"/> 20: Standing water (includes canals)
<input type="checkbox"/> 08: Acid grassland	<input type="checkbox"/> 21: Ditches (water filled)
<input type="checkbox"/> 65 09: Neutral grassland (semi-improved)	<input type="checkbox"/> 23: Intertidal mud, sand, shingle etc
<input type="checkbox"/> 35: Neutral grassland (herb rich)	<input type="checkbox"/> 24: Saltmarsh
<input type="checkbox"/> 10: Basic grassland	<input type="checkbox"/> 30: Habitat information not available
<input type="checkbox"/> 11: Improved/reseeded agric grassland	<input type="checkbox"/> 29: Other
<input type="checkbox"/> 07: Amenity grassland	29: Other description
	Stream (5)

Habitat qualifiers

Treeline without hedge:	<input type="checkbox"/>	Unmanaged grassland:	<input type="checkbox"/>
Even-aged plantation:	<input type="checkbox"/>	Ridge and furrow:	<input type="checkbox"/>
Coppice:	<input type="checkbox"/>	Flush:	<input type="checkbox"/>
Flush:	<input type="checkbox"/>	Wet:	<input type="checkbox"/>
Dead wood:	<input type="checkbox"/>	Sand/clay bank:	<input type="checkbox"/>
Wet:	<input type="checkbox"/> Yes	Floating vegetation:	<input type="checkbox"/>
Hedge with treeline:	<input type="checkbox"/>	Submerged vegetation:	<input type="checkbox"/>
Ancient woodland:	<input type="checkbox"/>	Emergent vegetation:	<input type="checkbox"/>
Pollarded:	<input type="checkbox"/>	Saline:	<input type="checkbox"/>
Wood shrub layer:	<input type="checkbox"/>	Tidal:	<input type="checkbox"/>
Grazed:	<input type="checkbox"/>	Naturally formed riverbank:	<input type="checkbox"/>
Infrequently mown:	<input type="checkbox"/> Yes	<input type="checkbox"/> Eutrophic	<input type="checkbox"/> Oligotrophic
Frequently mown:	<input type="checkbox"/>	<input type="checkbox"/> Mesotrophic	<input type="checkbox"/> Dystrophic
Cuttings removed:	<input type="checkbox"/>		

SiteID: M042

Grade: M

Subsection: RT53

Site name: Pippenhall Meadows

Interest

- | | |
|--|--|
| <input checked="" type="checkbox"/> Invertebrate | <input checked="" type="checkbox"/> Higher Plant |
| <input type="checkbox"/> Fish | <input type="checkbox"/> Bryophyte |
| <input type="checkbox"/> Amphibian | <input type="checkbox"/> Lichen |
| <input type="checkbox"/> Reptile | <input type="checkbox"/> Fungi |
| <input checked="" type="checkbox"/> Mammal | <input type="checkbox"/> Geology |
| <input checked="" type="checkbox"/> Bird | <input type="checkbox"/> Other |

Additional comments:

Species Richness

Species richness: Average/Rich

Nature conservation value

Nature conservation value (surveyor's personal opinion):

The site provides a valuable mosaic of species-rich grassland, hedgerows and stream. However, due to management there is evidence of significant changes to the site since the previous survey with erosion being a key issue.

Notes (Record dominant and notable plant species, birds and butterflies)

Notes:

Open space sites coincident with the SINC

ID: 186

Name: Pippenhall Meadows

Typology: Agricultural land

ID: 4

Name: Avery Hill Park


Typology: Parks and gardens

SiteID: M069a

Grade: M

Subsection: AC31

Site name: Blackheath and Greenwich Park



Site and Parcel Details

Owner: Royal Borough of Greenwich, LB Lewisham, The Royal Parks

Surveyor: AC

Access/View from:

Survey date: 14/04/2016

Recommendation:

Time spent: 1 hour

Easting: 539047 Northing: 177262

Weather: Sunny with cloud

Area (ha): 73.3

Access: All

Planning status

- | | | | |
|--|---|---|---|
| <input type="checkbox"/> SSSI | <input type="checkbox"/> Green Belt | <input type="checkbox"/> Green corridor | <input type="checkbox"/> Other (Specify); |
| <input type="checkbox"/> LNR | <input checked="" type="checkbox"/> MOL | <input checked="" type="checkbox"/> Conservation Area | |
| <input checked="" type="checkbox"/> SINC or equivalent | <input type="checkbox"/> Green chain | | |

Other information

Ownership:

Maintenance and management:

Public access:

Public access restrictions:

Predominant recreational use:

Entry points:

Level of use:

Accessibility (score 0-2)

Pedestrian: 2 Cycle: 2 Private car: 1 Wheelchair: 2 Public transport: 2

SiteID: M069a

Grade: M

Subsection: AC31

Site name: Blackheath and Greenwich Park

Facilities

Tennis courts (specify number): 6

Playing pitches:

☐ Cricket pitch☐ Athletics track☐ Bowling green☐ Golf course☒ Pitch & putt/crazy golf☐ Driving range☐ Changing rooms☐ Motor cross☐ Outdoor swimming pool☐ Outdoor paddling pool☐ Fishing☒ Watersports☐ Basketball hoops

Mini:

☐ All weather☐ Natural☐ Floodlit

Junior:

☐ All weather☐ Natural☐ Floodlit

Full:

☐ All weather☐ Natural☐ Floodlit☒ Play for under 7s☒ Play for 7-13☒ Play for over 13s☐ BMX track☐ Skateboard area☒ Seats☒ Operational toilet☒ Disabled facilities☒ Information☒ Refreshments☒ Litter bins☐ Recycling facilities☒ Dog litter bins/area☐ Nature trail☒ Animal/bird enclosure☒ Open air performance area☒ Car parking☐ Horse riding☒ Waymarked walking☒ Cycle paths☒ Historic features☐ Art gallery☒ Sculptures/monuments☐ Public art☒ Facilities otherSpecify other:
observatory and museum

Threats and disturbances (give details of severity etc)

☐ Invading plants☐ Erosion☐ Motorcycle scramblin☐ Intrusive buildings☐ Boundary treatment☐ Redevelopment☐ Safety security☐ Vandalism☐ Litter☐ Dogfouling☐ Fly Tipping☐ Pollution☐ Aircraft noise☐ Rail/road noise☐ Other

SiteID: M069a

Grade: M

Subsection: AC31

Site name: Blackheath and Greenwich Park

Interest/potential for enhancement

Recreation:	There is plenty of facilities for recreation including sports facilities and parks. Maybe some alternative activities could be provided.
Structural:	
Amenity:	Yes, plenty of open space
Ecology:	Very large area of green space. Attractive to birds
Education:	Yes- some signs present and the observatory museum which is educational
Social & cultural:	There is a band stand, maybe this could be utilised more
Heritage:	Yes, many monuments etc. and signs to them. Maybe more information on their history could be provided
Health:	
Accessibility:	
Other:	
Comments	

Changes since last survey

Changes:	No apparent change since last survey
Comments:	

Geology, topography, aspect, drainage and soil

undulating

Contacts/Other's information/history and succession

--

Habitats %

<input type="text"/> 01: Native broadleaved woodland	<input type="text"/> 12: Ruderal or ephemeral
<input type="text"/> 02: Non-native broadleaved woodland	<input type="text"/> 33: Roughland (intimate mix of 9, 14 6)
<input type="text"/> 03: Coniferous woodland	<input type="text"/> 13: Bracken
<input type="text"/> 25 37: Scattered trees	<input type="text"/> 14: Tall herbs

SiteID: M069a

Grade: M

Subsection: AC31

Site name: Blackheath and Greenwich Park

<input type="text"/> 05: Recently felled woodland:	<input type="text"/> 15: Heathland
<input type="text"/> 06: Scrub	<input type="text"/> 39: Allotments (active)
<input type="text"/> 38: Planted shrubbery	<input type="text"/> 28: Arable
<input type="text"/> 25: Native hedge	<input type="text"/> 16: Bog
<input type="text"/> 34: Non-native hedge	<input type="text"/> 17: Reedswamp
<input type="text"/> 31: Orchard	<input type="text"/> 40: Typha etc. swamp
<input type="text"/> 36: Vegetated walls, tombstones etc	<input type="text"/> 18: Wet marginal vegetation
<input type="text"/> 26: Bare soil and rock	<input type="text"/> 19; Fen carr (woodland/scrub over fen)
<input type="text"/> 27: Bare artificial habitat	<input type="text"/> 10 20: Standing water (includes canals)
<input type="text"/> 08: Acid grassland	<input type="text"/> 21: Ditches (water filled)
<input type="text"/> 09: Neutral grassland (semi-improved)	<input type="text"/> 23: Intertidal mud, sand, shingle etc
<input type="text"/> 35: Neutral grassland (herb rich)	<input type="text"/> 24: Saltmarsh
<input type="text"/> 10: Basic grassland	<input type="text"/> 30: Habitat information not available
<input type="text"/> 11: Improved/reseeded agric grassland	<input type="text"/> 10 29: Other
<input type="text"/> 40 07: Amenity grassland	29: Other description hardstanding and buildings

Habitat qualifiers

Treeline without hedge:	<input type="text"/>	Unmanaged grassland:	<input type="text"/>
Even-aged plantation:	<input type="text"/>	Ridge and furrow:	<input type="text"/>
Coppice:	<input type="text"/>	Flush:	<input type="text"/>
Flush:	<input type="text"/>	Wet:	<input type="text"/>
Dead wood:	Yes	Sand/clay bank:	<input type="text"/>
Wet:	<input type="text"/>	Floating vegetation:	<input type="text"/>
Hedge with treeline:	<input type="text"/>	Submerged vegetation:	<input type="text"/>
Ancient woodland:	<input type="text"/>	Emergent vegetation:	<input type="text"/>
Pollarded:	<input type="text"/>	Saline:	<input type="text"/>
Wood shrub layer:	<input type="text"/>	Tidal:	<input type="text"/>
Grazed:	<input type="text"/>	Naturally formed riverbank:	<input type="text"/>
Infrequently mown:	in parts	<input type="checkbox"/> Eutrophic	<input type="checkbox"/> Oligotrophic
Frequently mown:	in parts	<input type="checkbox"/> Mesotrophic	<input type="checkbox"/> Dystrophic
Cuttings removed:	<input type="text"/>		

SiteID: M069a

Grade: M

Subsection: AC31

Site name: Blackheath and Greenwich Park

Interest

- | | |
|---------------------------------------|---------------------------------------|
| <input type="checkbox"/> Invertebrate | <input type="checkbox"/> Higher Plant |
| <input type="checkbox"/> Fish | <input type="checkbox"/> Bryophyte |
| <input type="checkbox"/> Amphibian | <input type="checkbox"/> Lichen |
| <input type="checkbox"/> Reptile | <input type="checkbox"/> Fungi |
| <input type="checkbox"/> Mammal | <input type="checkbox"/> Geology |
| <input type="checkbox"/> Bird | <input type="checkbox"/> Other |

Additional comments:

Species Richness

Species richness: Average

Nature conservation value

Nature conservation value (surveyor's personal opinion):

Considering the urban setting this site provides good opportunities for nature

Notes (Record dominant and notable plant species, birds and butterflies)

Notes:

Open space sites coincident with the SINC

ID: 119

Name: Greenwich Park

Typology: Parks and gardens

SiteID: M069b

Grade: M

Subsection: AC58

Site name: Blackheath and Greenwich Park



Site and Parcel Details

Owner: Royal Borough of Greenwich, LB Lewisham, The Royal Parks

Surveyor: AC

Access/View from:

Survey date: 13/04/2016

Recommendation:

Time spent: 30 mins

Easting: 539630

Northing: 176961

Weather: Sunny with cloud

Area (ha): 15.9

Access: All

Planning status

☐ SSSI☐ Green Belt☐ Green corridor☐ Other (Specify);☐ LNR☒ MOL☒ Conservation Area☒ SINC or equivalent☐ Green chain

Other information

Ownership:

Maintenance and management:

Public access:

Public access restrictions:

Predominant recreational use:

Entry points:

Level of use:

Accessibility (score 0-2)

Pedestrian: 1

Cycle: 1

Private car: 1

Wheelchair: 1

Public transport: 2

SiteID: M069b

Grade: M

Subsection: AC58

Site name: Blackheath and Greenwich Park

Facilities

Tennis courts (specify number):

Playing pitches:

Mini:

Junior:

Full:

☐ Cricket pitch☐ Athletics track☐ Bowling green☐ Golf course☐ Pitch & putt/crazy golf☐ Driving range☐ Changing rooms☐ Motor cross☐ Outdoor swimming pool☐ Outdoor paddling pool☐ Fishing☐ Watersports☐ Basketball hoops☐ All weather☐ Natural☐ Floodlit☐ All weather☐ Natural☐ Floodlit☐ All weather☐ Natural☐ Floodlit☐ Play for under 7s☐ Play for 7-13☐ Play for over 13s☐ BMX track☐ Skateboard area☐ Seats☐ Operational toilet☐ Disabled facilities☐ Information☐ Refreshments☒ Litter bins☐ Recycling facilities☒ Dog litter bins/area☐ Nature trail☐ Animal/bird enclosure☐ Open air performance area☐ Car parking☐ Horse riding☒ Waymarked walking☐ Cycle paths☒ Historic features☐ Art gallery☐ Sculptures/monuments☐ Public art☐ Facilities other

Specify other:

Threats and disturbances (give details of severity etc)

☐ Invading plants
☒ Erosion

In one area much of the grass has eroded and there are bare patches of earth

☒ Motorcycle scrambling

Possible cause of erosion

☐ Intrusive buildings
☐ Boundary treatment
☐ Redevelopment
☐ Safety security
☐ Vandalism
☐ Litter
☐ Dog fouling
☐ Fly Tipping
☐ Pollution
☐ Aircraft noise
☒ Rail/road noise

Busy A2 trunk road adjacent

☐ Other

SiteID: M069b

Grade: M

Subsection: AC58

Site name: Blackheath and Greenwich Park

Interest/potential for enhancement

Recreation:	Yes - walking / sitting. Possibly other facilities could be provided
Structural:	
Amenity:	
Ecology:	Yes - some scrubby natural areas and a pond is present. Maybe the pond could receive management, including provision of marginal vegetation for nature conservation purposes
Education:	
Social & cultural:	
Heritage:	
Health:	
Accessibility:	
Other:	
Comments	

Changes since last survey

Changes:	No apparent change since last survey
Comments:	

Geology, topography, aspect, drainage and soil

Mostly flat with some varying topography where scrub is left
--

Contacts/Other's information/history and succession

--

Habitats %

<input type="text"/> 01: Native broadleaved woodland	<input type="text"/> 12: Ruderal or ephemeral
<input type="text"/> 02: Non-native broadleaved woodland	<input type="text"/> 33: Roughland (intimate mix of 9, 14 6)
<input type="text"/> 03: Coniferous woodland	<input type="text"/> 13: Bracken
<input type="text"/> 5 37: Scattered trees	<input type="text"/> 14: Tall herbs
<input type="text"/> 05: Recently felled woodland:	<input type="text"/> 15: Heathland

SiteID: M069b

Grade: M

Subsection: AC58

Site name: Blackheath and Greenwich Park

- | | |
|---|---|
| <input type="checkbox"/> 20 06: Scrub | <input type="checkbox"/> 39: Allotments (active) |
| <input type="checkbox"/> 38: Planted shrubbery | <input type="checkbox"/> 28: Arable |
| <input type="checkbox"/> 25: Native hedge | <input type="checkbox"/> 16: Bog |
| <input type="checkbox"/> 34: Non-native hedge | <input type="checkbox"/> 17: Reedswamp |
| <input type="checkbox"/> 31: Orchard | <input type="checkbox"/> 40: Typha etc. swamp |
| <input type="checkbox"/> 36: Vegetated walls, tombstones etc | <input type="checkbox"/> 18: Wet marginal vegetation |
| <input type="checkbox"/> 26: Bare soil and rock | <input type="checkbox"/> 19; Fen carr (woodland/scrub over fen) |
| <input type="checkbox"/> 27: Bare artificial habitat | <input type="checkbox"/> 5 20: Standing water (includes canals) |
| <input type="checkbox"/> 08: Acid grassland | <input type="checkbox"/> 21: Ditches (water filled) |
| <input type="checkbox"/> 40 09: Neutral grassland (semi-improved) | <input type="checkbox"/> 23: Intertidal mud, sand, shingle etc |
| <input type="checkbox"/> 30 35: Neutral grassland (herb rich) | <input type="checkbox"/> 24: Saltmarsh |
| <input type="checkbox"/> 10: Basic grassland | <input type="checkbox"/> 30: Habitat information not available |
| <input type="checkbox"/> 11: Improved/reseeded agric grassland | <input type="checkbox"/> 29: Other |
| <input type="checkbox"/> 07: Amenity grassland | <input type="checkbox"/> 29: Other description |

Habitat qualifiers

- Treeline without hedge: ☐
- Even-aged plantation: ☐
- Coppice: ☐
- Flush: ☐
- Dead wood: ☐ yes
- Wet: ☐
- Hedge with treeline: ☐
- Ancient woodland: ☐
- Pollarded: ☐
- Wood shrub layer: ☐ yes
- Grazed: ☐
- Infrequently mown: ☐ yes
- Frequently mown: ☐ yes
- Cuttings removed: ☐ yes

- Unmanaged grassland: ☐
- Ridge and furrow: ☐
- Flush: ☐
- Wet: ☐
- Sand/clay bank: ☐
- Floating vegetation: ☐
- Submerged vegetation: ☐
- Emergent vegetation: ☐
- Saline: ☐
- Tidal: ☐
- Naturally formed riverbank: ☐

- | | |
|--------------------------------------|---------------------------------------|
| <input type="checkbox"/> Eutrophic | <input type="checkbox"/> Oligotrophic |
| <input type="checkbox"/> Mesotrophic | <input type="checkbox"/> Dystrophic |

SiteID: M069b

Grade: M

Subsection: AC58

Site name: Blackheath and Greenwich Park

Interest

- | | |
|---------------------------------------|---------------------------------------|
| <input type="checkbox"/> Invertebrate | <input type="checkbox"/> Higher Plant |
| <input type="checkbox"/> Fish | <input type="checkbox"/> Bryophyte |
| <input type="checkbox"/> Amphibian | <input type="checkbox"/> Lichen |
| <input type="checkbox"/> Reptile | <input type="checkbox"/> Fungi |
| <input type="checkbox"/> Mammal | <input type="checkbox"/> Geology |
| <input type="checkbox"/> Bird | <input type="checkbox"/> Other |

Additional comments:

Species Richness

Species richness: Average

Nature conservation value

Nature conservation value (surveyor's personal opinion):

Grass has relaxed maintenance in places, good for inverts etc. Pond is attractive, although its unclear of its value without further surveys

Notes (Record dominant and notable plant species, birds and butterflies)

Notes:

Open space sites conincident with the SINC

ID: 17

Name: Blackheath Park

Typology: Natural and semi-natural greenspace

SiteID: M069c

Grade: M

Subsection: AC59

Site name: Blackheath and Greenwich Park



Site and Parcel Details

Owner: Royal Borough of Greenwich, LB Lewisham, The Royal Parks

Surveyor: AC

Access/View from:

Survey date: 13/04/2016

Recommendation:

Time spent: 20mins

Easting: 538671 Northing: 176805

Weather: Sunny with cloud

Area (ha): 5.1

Access: All

Planning status

- | | | | |
|--|---|---|---|
| <input type="checkbox"/> SSSI | <input type="checkbox"/> Green Belt | <input type="checkbox"/> Green corridor | <input type="checkbox"/> Other (Specify); |
| <input type="checkbox"/> LNR | <input checked="" type="checkbox"/> MOL | <input checked="" type="checkbox"/> Conservation Area | |
| <input checked="" type="checkbox"/> SINC or equivalent | <input type="checkbox"/> Green chain | | |

Other information

Ownership:

Maintenance and management:

Public access:

Public access restrictions:

Predominant recreational use:

Entry points:

Level of use:

Accessibility (score 0-2)

Pedestrian: 1 Cycle: 1 Private car: 1 Wheelchair: 1 Public transport: 1

SiteID: M069c

Grade: M

Subsection: AC59

Site name: Blackheath and Greenwich Park

Facilities

Tennis courts (specify number):

- ☐ Cricket pitch
- ☐ Athletics track
- ☐ Bowling green
- ☐ Golf course
- ☐ Pitch & putt/crazy golf
- ☐ Driving range
- ☐ Changing rooms
- ☐ Motor cross
- ☐ Outdoor swimming pool
- ☐ Outdoor paddling pool
- ☐ Fishing
- ☐ Watersports
- ☐ Basketball hoops

Playing pitches:

Mini:

- ☐ All weather
- ☐ Natural
- ☐ Floodlit

Junior:

- ☐ All weather
- ☐ Natural
- ☐ Floodlit

Full:

- ☐ All weather
- ☐ Natural
- ☐ Floodlit

- ☐ Play for under 7s
- ☐ Play for 7-13
- ☐ Play for over 13s
- ☐ BMX track
- ☐ Skateboard area
- ☒ Seats
- ☐ Operational toilet
- ☐ Disabled facilities
- ☐ Information

- ☐ Refreshments
- ☒ Litter bins
- ☐ Recycling facilities
- ☒ Dog litter bins/area
- ☐ Nature trail
- ☐ Animal/bird enclosure
- ☐ Open air performance area
- ☐ Car parking
- ☐ Horse riding

- ☒ Waymarked walking
- ☐ Cycle paths
- ☐ Historic features
- ☐ Art gallery
- ☐ Sculptures/monuments
- ☐ Public art
- ☐ Facilities other

Specify other:

Threats and disturbances (give details of severity etc)

- ☐ Invading plants
- ☐ Erosion
- ☐ Motorcycle scramblin
- ☐ Intrusive buildings
- ☐ Boundary treatment
- ☐ Redevelopment
- ☐ Safety security
- ☐ Vandalism
- ☐ Litter
- ☐ Dogfouling
- ☐ Fly Tipping
- ☐ Pollution
- ☐ Aircraft noise
- ☒ Rail/road noise
- ☐ Other

SiteID: M069c

Grade: M

Subsection: AC59

Site name: Blackheath and Greenwich Park

Interest/potential for enhancement

Recreation: Yes, walking and dog walking.

Structural:

Amenity:

Ecology:

Education:

Social & cultural:

Heritage:

Health:

Accessibility:

Other:

Comments

Changes since last survey

Changes: No apparent change since last survey

Comments:

Geology, topography, aspect, drainage and soil

Mostly flat, central section with scrub undulates slightly

Contacts/Other's information/history and succession

Habitats %

01: Native broadleaved woodland

02: Non-native broadleaved woodland

03: Coniferous woodland

5 37: Scattered trees

05: Recently felled woodland:

12: Ruderal or ephemeral

33: Roughland (intimate mix of 9, 14 6)

13: Bracken

14: Tall herbs

15: Heathland

SiteID: M069c

Grade: M

Subsection: AC59

Site name: Blackheath and Greenwich Park

- | | |
|---|---|
| <input type="text" value="15"/> 06: Scrub | <input type="text"/> 39: Allotments (active) |
| <input type="text"/> 38: Planted shrubbery | <input type="text"/> 28: Arable |
| <input type="text"/> 25: Native hedge | <input type="text"/> 16: Bog |
| <input type="text"/> 34: Non-native hedge | <input type="text"/> 17: Reedswamp |
| <input type="text"/> 31: Orchard | <input type="text"/> 40: Typha etc. swamp |
| <input type="text"/> 36: Vegetated walls, tombstones etc | <input type="text"/> 18: Wet marginal vegetation |
| <input type="text"/> 26: Bare soil and rock | <input type="text"/> 19; Fen carr (woodland/scrub over fen) |
| <input type="text"/> 27: Bare artificial habitat | <input type="text"/> 20: Standing water (includes canals) |
| <input type="text"/> 08: Acid grassland | <input type="text"/> 21: Ditches (water filled) |
| <input type="text" value="40"/> 09: Neutral grassland (semi-improved) | <input type="text"/> 23: Intertidal mud, sand, shingle etc |
| <input type="text" value="20"/> 35: Neutral grassland (herb rich) | <input type="text"/> 24: Saltmarsh |
| <input type="text"/> 10: Basic grassland | <input type="text"/> 30: Habitat information not available |
| <input type="text"/> 11: Improved/reseeded agric grassland | <input type="text"/> 29: Other |
| <input type="text" value="20"/> 07: Amenity grassland | <input type="text" value="29"/> 29: Other description |

Habitat qualifiers

- Treeline without hedge:
- Even-aged plantation:
- Coppice:
- Flush:
- Dead wood:
- Wet:
- Hedge with treeline:
- Ancient woodland:
- Pollarded:
- Wood shrub layer:
- Grazed:
- Infrequently mown:
- Frequently mown:
- Cuttings removed:

- Unmanaged grassland:
- Ridge and furrow:
- Flush:
- Wet:
- Sand/clay bank:
- Floating vegetation:
- Submerged vegetation:
- Emergent vegetation:
- Saline:
- Tidal:
- Naturally formed riverbank:

- | | |
|--------------------------------------|---------------------------------------|
| <input type="checkbox"/> Eutrophic | <input type="checkbox"/> Oligotrophic |
| <input type="checkbox"/> Mesotrophic | <input type="checkbox"/> Dystrophic |

SiteID: M069c

Grade: M

Subsection: AC59

Site name: Blackheath and Greenwich Park

Interest

- | | |
|---------------------------------------|---------------------------------------|
| <input type="checkbox"/> Invertebrate | <input type="checkbox"/> Higher Plant |
| <input type="checkbox"/> Fish | <input type="checkbox"/> Bryophyte |
| <input type="checkbox"/> Amphibian | <input type="checkbox"/> Lichen |
| <input type="checkbox"/> Reptile | <input type="checkbox"/> Fungi |
| <input type="checkbox"/> Mammal | <input type="checkbox"/> Geology |
| <input type="checkbox"/> Bird | <input type="checkbox"/> Other |

Additional comments:

Species Richness

Species richness: Poor/Average

Nature conservation value

Nature conservation value (surveyor's personal opinion):

Some longer grassland with more variety of species, scrub and flowers provide good habitat opportunities

Notes (Record dominant and notable plant species, birds and butterflies)

Notes:

Open space sites coincident with the SINC

ID: 17

Name: Blackheath Park

Typology: Natural and semi-natural greenspace

SiteID: M069d

Grade: M

Subsection: AC60

Site name: Blackheath and Greenwich Park



Site and Parcel Details

Owner: Royal Borough of Greenwich, LB Lewisham, The Royal Parks

Surveyor: AC

Access/View from:

Survey date: 13/04/2016

Recommendation:

Time spent: 15 mins

Easting: 538301 Northing: 176825

Weather: Sunny with cloud

Area (ha): 1.3

Access: All

Planning status

- ☐ SSSI ☐ Green Belt ☐ Green corridor ☐ Other (Specify);
- ☐ LNR ☒ MOL ☒ Conservation Area
- ☒ SINC or equivalent ☐ Green chain

Other information

Ownership:

Maintenance and management:

Public access:

Public access restrictions:

Predominant recreational use:

Entry points:

Level of use:

Accessibility (score 0-2)

Pedestrian: 1 Cycle: 1 Private car: 0 Wheelchair: 0 Public transport: 1

SiteID: M069d

Grade: M

Subsection: AC60

Site name: Blackheath and Greenwich Park

Facilities

Tennis courts (specify number):

Playing pitches:

Mini:

Junior:

Full:

☐ Cricket pitch☐ Athletics track☐ Bowling green☐ Golf course☐ Pitch & putt/crazy golf☐ Driving range☐ Changing rooms☐ Motor cross☐ Outdoor swimming pool☐ Outdoor paddling pool☐ Fishing☐ Watersports☐ Basketball hoops☐ All weather☐ Natural☐ Floodlit☐ All weather☐ Natural☐ Floodlit☐ All weather☐ Natural☐ Floodlit☐ Play for under 7s☐ Play for 7-13☐ Play for over 13s☐ BMX track☐ Skateboard area☒ Seats☐ Operational toilet☐ Disabled facilities☒ Information☐ Refreshments☒ Litter bins☐ Recycling facilities☒ Dog litter bins/area☐ Nature trail☐ Animal/bird enclosure☐ Open air performance area☐ Car parking☐ Horse riding☐ Waymarked walking☐ Cycle paths☐ Historic features☐ Art gallery☒ Sculptures/monuments☐ Public art☒ Facilities other

Specify other:

View point plaque guide of central London

Threats and disturbances (give details of severity etc)

☐ Invading plants☐ Erosion☐ Motorcycle scrambling☐ Intrusive buildings☐ Boundary treatment☐ Redevelopment☐ Safety security☐ Vandalism☐ Litter☐ Dog fouling☐ Fly Tipping☐ Pollution☐ Aircraft noise☐ Rail/road noise☐ Other

SiteID: M069d

Grade: M

Subsection: AC60

Site name: Blackheath and Greenwich Park

Interest/potential for enhancement

Recreation:	Yes - sitting and good views across Blackheath/Greenwich
Structural:	
Amenity:	
Ecology:	Some trees and vegetated embankments surrounding which could be ancient and support important species
Education:	
Social & cultural:	
Heritage:	
Health:	
Accessibility:	
Other:	
Comments	

Changes since last survey

Changes:	No apparent change since last survey
Comments:	

Geology, topography, aspect, drainage and soil

Generally flat, surrounded by vegetated wild scrubby banks

Contacts/Other's information/history and succession

--

Habitats %

<input type="text" value="20"/> 01: Native broadleaved woodland	<input type="text"/> 12: Ruderal or ephemeral
<input type="text"/> 02: Non-native broadleaved woodland	<input type="text"/> 33: Roughland (intimate mix of 9, 14 6)
<input type="text"/> 03: Coniferous woodland	<input type="text"/> 13: Bracken
<input type="text" value="20"/> 37: Scattered trees	<input type="text"/> 14: Tall herbs
<input type="text"/> 05: Recently felled woodland:	<input type="text"/> 15: Heathland

SiteID: M069d

Grade: M

Subsection: AC60

Site name: Blackheath and Greenwich Park

- | | |
|--|---|
| <input type="checkbox"/> 06: Scrub | <input type="checkbox"/> 39: Allotments (active) |
| <input type="checkbox"/> 38: Planted shrubbery | <input type="checkbox"/> 28: Arable |
| <input type="checkbox"/> 25: Native hedge | <input type="checkbox"/> 16: Bog |
| <input type="checkbox"/> 34: Non-native hedge | <input type="checkbox"/> 17: Reedswamp |
| <input type="checkbox"/> 31: Orchard | <input type="checkbox"/> 40: Typha etc. swamp |
| <input type="checkbox"/> 36: Vegetated walls, tombstones etc | <input type="checkbox"/> 18: Wet marginal vegetation |
| <input type="checkbox"/> 26: Bare soil and rock | <input type="checkbox"/> 19; Fen carr (woodland/scrub over fen) |
| <input type="checkbox"/> 27: Bare artificial habitat | <input type="checkbox"/> 20: Standing water (includes canals) |
| <input type="checkbox"/> 08: Acid grassland | <input type="checkbox"/> 21: Ditches (water filled) |
| <input type="checkbox"/> 09: Neutral grassland (semi-improved) | <input type="checkbox"/> 23: Intertidal mud, sand, shingle etc |
| <input type="checkbox"/> 35: Neutral grassland (herb rich) | <input type="checkbox"/> 24: Saltmarsh |
| <input type="checkbox"/> 10: Basic grassland | <input type="checkbox"/> 30: Habitat information not available |
| <input type="checkbox"/> 11: Improved/reseeded agric grassland | <input type="checkbox"/> 29: Other |
| <input type="checkbox"/> 60 07: Amenity grassland | <input type="checkbox"/> 29: Other description |

Habitat qualifiers

- Treeline without hedge:
- Even-aged plantation:
- Coppice:
- Flush:
- Dead wood:
- Wet:
- Hedge with treeline:
- Ancient woodland:
- Pollarded:
- Wood shrub layer:
- Grazed:
- Infrequently mown:
- Frequently mown:
- Cuttings removed:

- Unmanaged grassland:
- Ridge and furrow:
- Flush:
- Wet:
- Sand/clay bank:
- Floating vegetation:
- Submerged vegetation:
- Emergent vegetation:
- Saline:
- Tidal:
- Naturally formed riverbank:

- ☐ Eutrophic ☐ Oligotrophic
- ☐ Mesotrophic ☐ Dystrophic

SiteID: M069d

Grade: M

Subsection: AC60

Site name: Blackheath and Greenwich Park

Interest

- | | |
|---------------------------------------|---------------------------------------|
| <input type="checkbox"/> Invertebrate | <input type="checkbox"/> Higher Plant |
| <input type="checkbox"/> Fish | <input type="checkbox"/> Bryophyte |
| <input type="checkbox"/> Amphibian | <input type="checkbox"/> Lichen |
| <input type="checkbox"/> Reptile | <input type="checkbox"/> Fungi |
| <input type="checkbox"/> Mammal | <input type="checkbox"/> Geology |
| <input type="checkbox"/> Bird | <input type="checkbox"/> Other |

Additional comments:

Species Richness

Species richness:

Nature conservation value

Nature conservation value (surveyor's personal opinion):

Notes (Record dominant and notable plant species, birds and butterflies)

Notes:

Open space sites coincident with the SINC

ID: 17

Name: Blackheath Park


Typology: Natural and semi-natural greenspace

SiteID: M069e

Grade: M

Subsection: AC61

Site name: Blackheath and Greenwich Park



Site and Parcel Details

Owner: Royal Borough of Greenwich, LB Lewisham, The Royal Parks

Surveyor: AC

Access/View from:

Survey date: 13/04/2016

Recommendation:

Time spent: 10 mins

Easting: 540027 Northing: 176421

Weather: Sunny with cloud

Area (ha): 0.7

Access: All

Planning status

- ☐ SSSI
 ☐ Green Belt
 ☐ Green corridor
 ☐ Other (Specify);
- ☐ LNR
 ☒ MOL
 ☒ Conservation Area
- ☒ SINC or equivalent
 ☐ Green chain

Other information

Ownership:

Maintenance and management:

Public access:

Public access restrictions:

Predominant recreational use:

Entry points:

Level of use:

Accessibility (score 0-2)

Pedestrian: 0 Cycle: 0 Private car: 0 Wheelchair: 0 Public transport: 0

SiteID: M069e

Grade: M

Subsection: AC61

Site name: Blackheath and Greenwich Park

Facilities

Tennis courts (specify number):

Playing pitches:

Mini:

Junior:

Full:

☐ Cricket pitch☐ Athletics track☐ Bowling green☐ Golf course☐ Pitch & putt/crazy golf☐ Driving range☐ Changing rooms☐ Motor cross☐ Outdoor swimming pool☐ Outdoor paddling pool☐ Fishing☐ Watersports☐ Basketball hoops☐ All weather☐ Natural☐ Floodlit☐ All weather☐ Natural☐ Floodlit☐ All weather☐ Natural☐ Floodlit☐ Play for under 7s☐ Play for 7-13☐ Play for over 13s☐ BMX track☐ Skateboard area☐ Seats☐ Operational toilet☐ Disabled facilities☐ Information☐ Refreshments☐ Litter bins☐ Recycling facilities☐ Dog litter bins/area☐ Nature trail☐ Animal/bird enclosure☐ Open air performance area☐ Car parking☐ Horse riding☐ Waymarked walking☐ Cycle paths☐ Historic features☐ Art gallery☐ Sculptures/monuments☐ Public art☐ Facilities other

Specify other:

Threats and disturbances (give details of severity etc)

☐ Invading plants
☐ Erosion
☐ Motorcycle scramblin
☐ Intrusive buildings
☐ Boundary treatment
☐ Redevelopment
☐ Safety security
☐ Vandalism
☐ Litter
☐ Dogfouling
☐ Fly Tipping
☐ Pollution
☐ Aircraft noise
☒ Rail/road noise

Site is adjacent to busy A2 trunk road

☒ Other

Site is private and appears over managed

SiteID: M069e

Grade: M

Subsection: AC61

Site name: Blackheath and Greenwich Park

Interest/potential for enhancement

Recreation:	None available for public
Structural:	
Amenity:	
Ecology:	Amongst the other local green spaces this site seems the least valuable to wildlife
Education:	
Social & cultural:	
Heritage:	
Health:	
Accessibility:	Private site, maybe this could be publicly accessible
Other:	
Comments	

Changes since last survey

Changes:	No apparent change since last survey
Comments:	Unsure of the state of this specific parcel previously. It has possibly changed

Geology, topography, aspect, drainage and soil

Mostly flat

Contacts/Other's information/history and succession

--

Habitats %

<input type="text"/> 01: Native broadleaved woodland	<input type="text"/> 12: Ruderal or ephemeral
<input type="text"/> 02: Non-native broadleaved woodland	<input type="text"/> 33: Roughland (intimate mix of 9, 14 6)
<input type="text"/> 03: Coniferous woodland	<input type="text"/> 13: Bracken
<input type="text"/> 10 37: Scattered trees	<input type="text"/> 14: Tall herbs
<input type="text"/> 05: Recently felled woodland:	<input type="text"/> 15: Heathland

SiteID: M069e

Grade: M

Subsection: AC61

Site name: Blackheath and Greenwich Park

- | | |
|--|---|
| <input type="checkbox"/> 06: Scrub | <input type="checkbox"/> 39: Allotments (active) |
| <input type="checkbox"/> 5 38: Planted shrubbery | <input type="checkbox"/> 28: Arable |
| <input type="checkbox"/> 25: Native hedge | <input type="checkbox"/> 16: Bog |
| <input type="checkbox"/> 5 34: Non-native hedge | <input type="checkbox"/> 17: Reedswamp |
| <input type="checkbox"/> 31: Orchard | <input type="checkbox"/> 40: Typha etc. swamp |
| <input type="checkbox"/> 36: Vegetated walls, tombstones etc | <input type="checkbox"/> 18: Wet marginal vegetation |
| <input type="checkbox"/> 26: Bare soil and rock | <input type="checkbox"/> 19; Fen carr (woodland/scrub over fen) |
| <input type="checkbox"/> 27: Bare artificial habitat | <input type="checkbox"/> 20: Standing water (includes canals) |
| <input type="checkbox"/> 08: Acid grassland | <input type="checkbox"/> 21: Ditches (water filled) |
| <input type="checkbox"/> 09: Neutral grassland (semi-improved) | <input type="checkbox"/> 23: Intertidal mud, sand, shingle etc |
| <input type="checkbox"/> 35: Neutral grassland (herb rich) | <input type="checkbox"/> 24: Saltmarsh |
| <input type="checkbox"/> 10: Basic grassland | <input type="checkbox"/> 30: Habitat information not available |
| <input type="checkbox"/> 11: Improved/reseeded agric grassland | <input type="checkbox"/> 29: Other |
| <input type="checkbox"/> 80 07: Amenity grassland | <input type="checkbox"/> 29: Other description |

Habitat qualifiers

- Treeline without hedge: ☐
- Even-aged plantation: ☐
- Coppice: ☐
- Flush: ☐
- Dead wood: ☐
- Wet: ☐
- Hedge with treeline: ☐
- Ancient woodland: ☐
- Pollarded: ☐
- Wood shrub layer: ☐
- Grazed: ☐
- Infrequently mown: ☐
- Frequently mown:
- Cuttings removed: ☐

- Unmanaged grassland: ☐
- Ridge and furrow: ☐
- Flush: ☐
- Wet: ☐
- Sand/clay bank: ☐
- Floating vegetation: ☐
- Submerged vegetation: ☐
- Emergent vegetation: ☐
- Saline: ☐
- Tidal: ☐
- Naturally formed riverbank: ☐

- | | |
|--------------------------------------|---------------------------------------|
| <input type="checkbox"/> Eutrophic | <input type="checkbox"/> Oligotrophic |
| <input type="checkbox"/> Mesotrophic | <input type="checkbox"/> Dystrophic |

SiteID: M069e

Grade: M

Subsection: AC61

Site name: Blackheath and Greenwich Park

Interest

- | | |
|---------------------------------------|---------------------------------------|
| <input type="checkbox"/> Invertebrate | <input type="checkbox"/> Higher Plant |
| <input type="checkbox"/> Fish | <input type="checkbox"/> Bryophyte |
| <input type="checkbox"/> Amphibian | <input type="checkbox"/> Lichen |
| <input type="checkbox"/> Reptile | <input type="checkbox"/> Fungi |
| <input type="checkbox"/> Mammal | <input type="checkbox"/> Geology |
| <input type="checkbox"/> Bird | <input type="checkbox"/> Other |

Additional comments:

Species Richness

Species richness: Poor/Average

Nature conservation value

Nature conservation value (surveyor's personal opinion):

Site is heavily managed

Notes (Record dominant and notable plant species, birds and butterflies)

Notes:

Open space sites coincident with the SINC

ID: 238

Name: The Paragon

Typology: Amenity greenspace

SiteID: M069f

Grade: M

Subsection: AC62

Site name: Blackheath and Greenwich Park



Site and Parcel Details

Owner: Royal Borough of Greenwich, LB Lewisham, The Royal Parks

Surveyor: AC

Access/View from:

Survey date: 13/04/2016

Recommendation:

Time spent: 10mins

Easting: 538390 Northing: 176866

Weather: Sunny with cloud

Area (ha): 0.2

Access: All

Planning status

- ☐ SSSI ☐ Green Belt ☐ Green corridor ☐ Other (Specify);
- ☐ LNR ☒ MOL ☒ Conservation Area
- ☒ SINC or equivalent ☐ Green chain

Other information

Ownership:

Maintenance and management:

Public access:

Public access restrictions:

Predominant recreational use:

Entry points:

Level of use:

Accessibility (score 0-2)

Pedestrian: 1 Cycle: 1 Private car: 0 Wheelchair: 0 Public transport: 1

SiteID: M069f

Grade: M

Subsection: AC62

Site name: Blackheath and Greenwich Park

Facilities

Tennis courts (specify number):

Playing pitches:

Mini:

Junior:

Full:

☐ Cricket pitch☐ Athletics track☐ Bowling green☐ Golf course☐ Pitch & putt/crazy golf☐ Driving range☐ Changing rooms☐ Motor cross☐ Outdoor swimming pool☐ Outdoor paddling pool☐ Fishing☐ Watersports☐ Basketball hoops☐ All weather☐ Natural☐ Floodlit☐ All weather☐ Natural☐ Floodlit☐ All weather☐ Natural☐ Floodlit☐ Play for under 7s☐ Play for 7-13☐ Play for over 13s☐ BMX track☐ Skateboard area☐ Seats☐ Operational toilet☐ Disabled facilities☐ Information☐ Refreshments☐ Litter bins☐ Recycling facilities☐ Dog litter bins/area☐ Nature trail☐ Animal/bird enclosure☐ Open air performance area☐ Car parking☐ Horse riding☒ Waymarked walking☐ Cycle paths☐ Historic features☐ Art gallery☐ Sculptures/monuments☐ Public art☐ Facilities other

Specify other:

Threats and disturbances (give details of severity etc)

☐ Invading plants
☐ Erosion
☐ Motorcycle scramblin
☐ Intrusive buildings
☐ Boundary treatment
☐ Redevelopment
☐ Safety security
☐ Vandalism
☐ Litter
☐ Dogfouling
☐ Fly Tipping
☐ Pollution
☐ Aircraft noise
☐ Rail/road noise
☐ Other

SiteID: M069f

Grade: M

Subsection: AC62

Site name: Blackheath and Greenwich Park

Interest/potential for enhancement

Recreation: Area can be used for sitting / walking through

Structural:

Amenity:

Ecology: Minimal amount there, the site is very small

Education:

Social & cultural:

Heritage:

Health:

Accessibility:

Other:

Comments

Changes since last survey

Changes: No apparent change since last survey

Comments:

Geology, topography, aspect, drainage and soil

Fairly flat, but raised 1m from the road / pavement

Contacts/Other's information/history and succession

Habitats %

01: Native broadleaved woodland

02: Non-native broadleaved woodland

03: Coniferous woodland

10 37: Scattered trees

05: Recently felled woodland:

12: Ruderal or ephemeral

33: Roughland (intimate mix of 9, 14 6)

13: Bracken

14: Tall herbs

15: Heathland

SiteID: M069f

Grade: M

Subsection: AC62

Site name: Blackheath and Greenwich Park

<input type="text"/> 20 06: Scrub	<input type="text"/> 39: Allotments (active)
<input type="text"/> 38: Planted shrubbery	<input type="text"/> 28: Arable
<input type="text"/> 25: Native hedge	<input type="text"/> 16: Bog
<input type="text"/> 34: Non-native hedge	<input type="text"/> 17: Reedswamp
<input type="text"/> 31: Orchard	<input type="text"/> 40: Typha etc. swamp
<input type="text"/> 10 36: Vegetated walls, tombstones etc	<input type="text"/> 18: Wet marginal vegetation
<input type="text"/> 26: Bare soil and rock	<input type="text"/> 19; Fen carr (woodland/scrub over fen)
<input type="text"/> 27: Bare artificial habitat	<input type="text"/> 20: Standing water (includes canals)
<input type="text"/> 08: Acid grassland	<input type="text"/> 21: Ditches (water filled)
<input type="text"/> 09: Neutral grassland (semi-improved)	<input type="text"/> 23: Intertidal mud, sand, shingle etc
<input type="text"/> 60 35: Neutral grassland (herb rich)	<input type="text"/> 24: Saltmarsh
<input type="text"/> 10: Basic grassland	<input type="text"/> 30: Habitat information not available
<input type="text"/> 11: Improved/reseeded agric grassland	<input type="text"/> 29: Other
<input type="text"/> 07: Amenity grassland	<input type="text"/> 29: Other description
	<input type="text"/>

Habitat qualifiers

Treeline without hedge:	<input type="text"/>	Unmanaged grassland:	<input type="text" value="yes"/>
Even-aged plantation:	<input type="text"/>	Ridge and furrow:	<input type="text"/>
Coppice:	<input type="text"/>	Flush:	<input type="text"/>
Flush:	<input type="text"/>	Wet:	<input type="text"/>
Dead wood:	<input type="text" value="yes"/>	Sand/clay bank:	<input type="text"/>
Wet:	<input type="text"/>	Floating vegetation:	<input type="text"/>
Hedge with treeline:	<input type="text"/>	Submerged vegetation:	<input type="text"/>
Ancient woodland:	<input type="text"/>	Emergent vegetation:	<input type="text"/>
Pollarded:	<input type="text"/>	Saline:	<input type="text"/>
Wood shrub layer:	<input type="text"/>	Tidal:	<input type="text"/>
Grazed:	<input type="text"/>	Naturally formed riverbank:	<input type="text"/>
Infrequently mown:	<input type="text"/>	<input type="checkbox"/> Eutrophic	<input type="checkbox"/> Oligotrophic
Frequently mown:	<input type="text"/>	<input type="checkbox"/> Mesotrophic	<input type="checkbox"/> Dystrophic
Cuttings removed:	<input type="text"/>		

SiteID: M069f

Grade: M

Subsection: AC62

Site name: Blackheath and Greenwich Park

Interest

- | | |
|---------------------------------------|---------------------------------------|
| <input type="checkbox"/> Invertebrate | <input type="checkbox"/> Higher Plant |
| <input type="checkbox"/> Fish | <input type="checkbox"/> Bryophyte |
| <input type="checkbox"/> Amphibian | <input type="checkbox"/> Lichen |
| <input type="checkbox"/> Reptile | <input type="checkbox"/> Fungi |
| <input type="checkbox"/> Mammal | <input type="checkbox"/> Geology |
| <input type="checkbox"/> Bird | <input type="checkbox"/> Other |

Additional comments:

Species Richness

Species richness: Average

Nature conservation value

Nature conservation value (surveyor's personal opinion):

Small area, but the lack of human activity may make it more attractive for wildlife. Vegetated wall provides opportunities

Notes (Record dominant and notable plant species, birds and butterflies)

Notes:

Open space sites coincident with the SINC

ID: 17

Name: Blackheath Park

Typology: Natural and semi-natural greenspace

SiteID: M132

Grade: M

Subsection: AC51

Site name: Kidbrooke Green and Birdbrook Road Nature Reserves



Site and Parcel Details

Owner: Royal Borough of Greenwich

Surveyor: AC

Access/View from:

Survey date: 22/04/2016

Recommendation:

Time spent: 15 mins

Easting: 541230

Northing: 175713

Weather: Full cloud coverage

Area (ha): 2.4

Access: None

Planning status

☐ SSSI☐ Green Belt☐ Green corridor☐ Other (Specify);☐ LNR☐ MOL☐ Conservation Area☒ SINC or equivalent☐ Green chain

Other information

Ownership:

Maintenance and management:

Public access:

Public access restrictions:

Predominant recreational use:

Entry points:

Level of use:

Accessibility (score 0-2)

Pedestrian: 0

Cycle: 0

Private car: 0

Wheelchair: 0

Public transport: 0

SiteID: M132

Grade: M

Subsection: AC51

Site name: Kidbrooke Green and Birdbrook Road Nature Reserves

Facilities

Tennis courts (specify number): ☐ Cricket pitch☐ Athletics track☐ Bowling green☐ Golf course☐ Pitch & putt/crazy golf☐ Driving range☐ Changing rooms☐ Motor cross☐ Outdoor swimming pool☐ Outdoor paddling pool☐ Fishing☐ Watersports☐ Basketball hoops

Playing pitches:

Mini: ☐ All weather☐ Natural☐ FloodlitJunior: ☐ All weather☐ Natural☐ FloodlitFull: ☐ All weather☐ Natural☐ Floodlit☐ Play for under 7s☐ Play for 7-13☐ Play for over 13s☐ BMX track☐ Skateboard area☐ Seats☐ Operational toilet☐ Disabled facilities☐ Information☐ Refreshments☐ Litter bins☐ Recycling facilities☐ Dog litter bins/area☐ Nature trail☐ Animal/bird enclosure☐ Open air performance area☐ Car parking☐ Horse riding☐ Waymarked walking☐ Cycle paths☐ Historic features☐ Art gallery☐ Sculptures/monuments☐ Public art☐ Facilities otherSpecify other:

Threats and disturbances (give details of severity etc)

☐ Invading plants ☐ Erosion ☐ Motorcycle scramblin ☐ Intrusive buildings ☐ Boundary treatment ☐ Redevelopment ☐ Safety security ☐ Vandalism ☐ Litter ☐ Dogfouling ☐ Fly Tipping ☐ Pollution ☐ Aircraft noise ☐ Rail/road noise ☐ Other

SiteID: M132

Grade: M

Subsection: AC51

Site name: Kidbrooke Green and Birdbrook Road Nature Reserves

Interest/potential for enhancement

Recreation:	None, not open to public
Structural:	
Amenity:	
Ecology:	
Education:	No apparent access, signs or information, maybe this could be improved. Initiation of education at the site?
Social & cultural:	
Heritage:	
Health:	
Accessibility:	
Other:	
Comments	

Changes since last survey

Changes:	No apparent change since last survey
Comments:	Although only a vary minimal amount visible through bits of the fence

Geology, topography, aspect, drainage and soil

--

Contacts/Other's information/history and succession

--

Habitats %

<input type="text" value="50"/> 01: Native broadleaved woodland	<input type="text"/> 12: Ruderal or ephemeral
<input type="text"/> 02: Non-native broadleaved woodland	<input type="text"/> 33: Roughland (intimate mix of 9, 14 6)
<input type="text"/> 03: Coniferous woodland	<input type="text"/> 13: Bracken
<input type="text"/> 37: Scattered trees	<input type="text" value="10"/> 14: Tall herbs
<input type="text"/> 05: Recently felled woodland:	<input type="text"/> 15: Heathland

SiteID: M132

Grade: M

Subsection: AC51

Site name: Kidbrooke Green and Birdbrook Road Nature Reserves

- | | |
|--|--|
| <input type="checkbox"/> 06: Scrub | <input type="checkbox"/> 39: Allotments (active) |
| <input type="checkbox"/> 38: Planted shrubbery | <input type="checkbox"/> 28: Arable |
| <input type="checkbox"/> 25: Native hedge | <input type="checkbox"/> 16: Bog |
| <input type="checkbox"/> 34: Non-native hedge | <input type="checkbox"/> 17: Reedswamp |
| <input type="checkbox"/> 31: Orchard | <input type="checkbox"/> 40: Typha etc. swamp |
| <input type="checkbox"/> 36: Vegetated walls, tombstones etc | <input type="checkbox"/> 20 18: Wet marginal vegetation |
| <input type="checkbox"/> 26: Bare soil and rock | <input type="checkbox"/> 19; Fen carr (woodland/scrub over fen) |
| <input type="checkbox"/> 27: Bare artificial habitat | <input type="checkbox"/> 20 20: Standing water (includes canals) |
| <input type="checkbox"/> 08: Acid grassland | <input type="checkbox"/> 21: Ditches (water filled) |
| <input type="checkbox"/> 09: Neutral grassland (semi-improved) | <input type="checkbox"/> 23: Intertidal mud, sand, shingle etc |
| <input type="checkbox"/> 35: Neutral grassland (herb rich) | <input type="checkbox"/> 24: Saltmarsh |
| <input type="checkbox"/> 10: Basic grassland | <input type="checkbox"/> 30: Habitat information not available |
| <input type="checkbox"/> 11: Improved/reseeded agric grassland | <input type="checkbox"/> 29: Other |
| <input type="checkbox"/> 07: Amenity grassland | 29: Other description |

Habitat qualifiers

- Treeline without hedge:
- Even-aged plantation:
- Coppice:
- Flush:
- Dead wood:
- Wet:
- Hedge with treeline:
- Ancient woodland:
- Pollarded:
- Wood shrub layer:
- Grazed:
- Infrequently mown:
- Frequently mown:
- Cuttings removed:

- Unmanaged grassland:
- Ridge and furrow:
- Flush:
- Wet:
- Sand/clay bank:
- Floating vegetation:
- Submerged vegetation:
- Emergent vegetation:
- Saline:
- Tidal:
- Naturally formed riverbank:

- | | |
|--------------------------------------|---------------------------------------|
| <input type="checkbox"/> Eutrophic | <input type="checkbox"/> Oligotrophic |
| <input type="checkbox"/> Mesotrophic | <input type="checkbox"/> Dystrophic |

SiteID: M132

Grade: M

Subsection: AC51

Site name: Kidbrooke Green and Birdbrook Road Nature Reserves

Interest

- | | |
|--|---------------------------------------|
| <input checked="" type="checkbox"/> Invertebrate | <input type="checkbox"/> Higher Plant |
| <input type="checkbox"/> Fish | <input type="checkbox"/> Bryophyte |
| <input checked="" type="checkbox"/> Amphibian | <input type="checkbox"/> Lichen |
| <input type="checkbox"/> Reptile | <input type="checkbox"/> Fungi |
| <input type="checkbox"/> Mammal | <input type="checkbox"/> Geology |
| <input checked="" type="checkbox"/> Bird | <input type="checkbox"/> Other |

Additional comments:

Species Richness

Species richness: Rich

Nature conservation value

Nature conservation value (surveyor's personal opinion):

Species richness is a guess based on very small amount of habitat seen

Notes (Record dominant and notable plant species, birds and butterflies)

Notes:

Open space sites conincident with the SINC

ID: 141

Name: Kidbrooke Green Park

Typology: Parks and gardens

ID: 142

Name: Kidbrooke Nature Reserve

Typology: Natural and semi-natural greenspace

ID: 16

Name: Birdbrook Road Nature Reserve

Typology: Natural and semi-natural greenspace

SiteID: GrBI12

Grade: 1

Subsection: AC44

Site name: Woolwich Common



Site and Parcel Details

Owner: Ministry of Defence

Surveyor: AC

Access/View from:

Survey date: 20/04/2016

Recommendation:

Time spent: 40 mins

Easting: 542737

Northing: 177265

Weather: Sunny with cloud

Area (ha): 45.2

Access: All

Planning status

☐ SSSI☐ Green Belt☐ Green corridor☐ Other (Specify);☐ LNR☒ MOL☒ Conservation Area☒ SINC or equivalent☒ Green chain

Other information

Ownership:

Maintenance and management:

Public access:

Public access restrictions:

Predominant recreational use:

Entry points:

Level of use:

Accessibility (score 0-2)

Pedestrian: 2

Cycle: 1

Private car: 1

Wheelchair: 0

Public transport: 1

SiteID: GrBI12

Grade: 1

Subsection: AC44

Site name: Woolwich Common

Facilities

Tennis courts (specify number):

Playing pitches:

Mini:

Junior:

Full:

☐ Cricket pitch☐ Athletics track☐ Bowling green☐ Golf course☐ Pitch & putt/crazy golf☐ Driving range☐ Changing rooms☐ Motor cross☐ Outdoor swimming pool☐ Outdoor paddling pool☐ Fishing☐ Watersports☐ Basketball hoops☐ Play for under 7s☐ Play for 7-13☐ Play for over 13s☐ BMX track☐ Skateboard area☐ Seats☐ Operational toilet☐ Disabled facilities☐ Information☐ Refreshments☐ Litter bins☐ Recycling facilities☐ Dog litter bins/area☐ Nature trail☐ Animal/bird enclosure☐ Open air performance area☒ Car parking☐ Horse riding☒ Waymarked walking☐ Cycle paths☐ Historic features☐ Art gallery☐ Sculptures/monuments☐ Public art☒ Facilities other

Specify other:

A fun fair was setting up, appears space may do this kind of thing regularly

Threats and disturbances (give details of severity etc)

☐ Invading plants☐ Erosion☐ Motorcycle scrambling☐ Intrusive buildings☐ Boundary treatment☐ Redevelopment☐ Safety security☒ Vandalism

Evidence of people camping in the scrub

☐ Litter☐ Dog fouling☐ Fly Tipping☐ Pollution☐ Aircraft noise☒ Rail/road noise

Surrounded by main road, which in areas was very loud

☐ Other

SiteID: GrBI12

Grade: 1

Subsection: AC44

Site name: Woolwich Common

Interest/potential for enhancement

Recreation:	Yes, could be improved with facilities
Structural:	
Amenity:	
Ecology:	Yes, very nice mosaic of habitats
Education:	Interpretation boards could be provided
Social & cultural:	
Heritage:	
Health:	
Accessibility:	Signage to make it clearer where / how to access
Other:	
Comments	

Changes since last survey

Changes:	No apparent change since last survey
Comments:	

Geology, topography, aspect, drainage and soil

--

Contacts/Other's information/history and succession

--

Habitats %

<input type="text"/> 01: Native broadleaved woodland	<input type="text"/> 12: Ruderal or ephemeral
<input type="text"/> 02: Non-native broadleaved woodland	<input type="text"/> 33: Roughland (intimate mix of 9, 14 6)
<input type="text"/> 03: Coniferous woodland	<input type="text"/> 13: Bracken
<input type="text"/> 15 37: Scattered trees	<input type="text"/> 14: Tall herbs
<input type="text"/> 05: Recently felled woodland:	<input type="text"/> 15: Heathland

SiteID: GrBI12

Grade: 1

Subsection: AC44

Site name: Woolwich Common

- | | |
|--|---|
| <input type="checkbox"/> 30 06: Scrub | <input type="checkbox"/> 39: Allotments (active) |
| <input type="checkbox"/> 38: Planted shrubbery | <input type="checkbox"/> 28: Arable |
| <input type="checkbox"/> 25: Native hedge | <input type="checkbox"/> 16: Bog |
| <input type="checkbox"/> 34: Non-native hedge | <input type="checkbox"/> 17: Reedswamp |
| <input type="checkbox"/> 31: Orchard | <input type="checkbox"/> 40: Typha etc. swamp |
| <input type="checkbox"/> 36: Vegetated walls, tombstones etc | <input type="checkbox"/> 18: Wet marginal vegetation |
| <input type="checkbox"/> 26: Bare soil and rock | <input type="checkbox"/> 19; Fen carr (woodland/scrub over fen) |
| <input type="checkbox"/> 27: Bare artificial habitat | <input type="checkbox"/> 20: Standing water (includes canals) |
| <input type="checkbox"/> 30 08: Acid grassland | <input type="checkbox"/> 21: Ditches (water filled) |
| <input type="checkbox"/> 09: Neutral grassland (semi-improved) | <input type="checkbox"/> 23: Intertidal mud, sand, shingle etc |
| <input type="checkbox"/> 25 35: Neutral grassland (herb rich) | <input type="checkbox"/> 24: Saltmarsh |
| <input type="checkbox"/> 10: Basic grassland | <input type="checkbox"/> 30: Habitat information not available |
| <input type="checkbox"/> 11: Improved/reseeded agric grassland | <input type="checkbox"/> 29: Other |
| <input type="checkbox"/> 07: Amenity grassland | 29: Other description |

Habitat qualifiers

- Treeline without hedge:
- Even-aged plantation:
- Coppice:
- Flush:
- Dead wood:
- Wet:
- Hedge with treeline:
- Ancient woodland:
- Pollarded:
- Wood shrub layer:
- Grazed:
- Infrequently mown:
- Frequently mown:
- Cuttings removed:

- Unmanaged grassland:
- Ridge and furrow:
- Flush:
- Wet:
- Sand/clay bank:
- Floating vegetation:
- Submerged vegetation:
- Emergent vegetation:
- Saline:
- Tidal:
- Naturally formed riverbank:

- | | |
|--------------------------------------|---------------------------------------|
| <input type="checkbox"/> Eutrophic | <input type="checkbox"/> Oligotrophic |
| <input type="checkbox"/> Mesotrophic | <input type="checkbox"/> Dystrophic |

SiteID: GrBI12

Grade: 1

Subsection: AC44

Site name: Woolwich Common

Interest

- | | |
|--|--|
| <input checked="" type="checkbox"/> Invertebrate | <input checked="" type="checkbox"/> Higher Plant |
| <input type="checkbox"/> Fish | <input type="checkbox"/> Bryophyte |
| <input type="checkbox"/> Amphibian | <input type="checkbox"/> Lichen |
| <input type="checkbox"/> Reptile | <input type="checkbox"/> Fungi |
| <input type="checkbox"/> Mammal | <input type="checkbox"/> Geology |
| <input type="checkbox"/> Bird | <input type="checkbox"/> Other |

Additional comments:

Species Richness

Species richness: Rich

Nature conservation value

Nature conservation value (surveyor's personal opinion):

Provides a good range of habitats for varying species and is likely to be quite important in a relatively built up area

Notes (Record dominant and notable plant species, birds and butterflies)

Notes:

Grassland and scrub

Open space sites coincident with the SINC

ID: 266

Name: Woolwich Common


Typology: Natural and semi-natural greenspace

SiteID: GrBI03

Grade: 1

Subsection: RT38

Site name: Eltham Warren Golf Course, Gravel Pit Lane, and the Nature Study Centre



Site and Parcel Details

Owner: Royal Borough of Greenwich

Surveyor: RT

Access/View from:

Survey date: 12/04/2016

Recommendation:

Time spent: 45mins

Easting:

544119

Northing:

174699

Weather: Sunny with cloud

Area (ha):

21.3

Access: All

Planning status

☐ SSSI☐ Green Belt☐ Green corridor☐ Other (Specify);☐ LNR☒ MOL☐ Conservation Area☒ SINC or equivalent☒ Green chain

Other information

Ownership: Education

Maintenance and management: Good

Public access: Restricted

Public access restrictions: Education centre

Predominant recreational use: Passive

Entry points: Limited entry points

Level of use: Moderate numbers

Accessibility (score 0-2)

Pedestrian: 2

Cycle: 1

Private car: 2

Wheelchair: 1

Public transport: 1

SiteID: GrBI03

Grade: 1

Subsection: RT38

Site name: Eltham Warren Golf Course, Gravel Pit Lane, and the Nature Study Centre

Facilities

Tennis courts (specify number):

☐ Cricket pitch☐ Athletics track☐ Bowling green☐ Golf course☐ Pitch & putt/crazy golf☐ Driving range☐ Changing rooms☐ Motor cross☐ Outdoor swimming pool☐ Outdoor paddling pool☐ Fishing☐ Watersports☐ Basketball hoops**Playing pitches:**

Mini:

☐ All weather☐ Natural☐ Floodlit

Junior:

☐ All weather☐ Natural☐ Floodlit

Full:

☐ All weather☐ Natural☐ Floodlit☐ Play for under 7s☒ Play for 7-13☐ Play for over 13s☐ BMX track☐ Skateboard area☒ Seats☒ Operational toilet☐ Disabled facilities☒ Information☐ Refreshments☐ Litter bins☐ Recycling facilities☐ Dog litter bins/area☒ Nature trail☒ Animal/bird enclosure☐ Open air performance area☒ Car parking☐ Horse riding☐ Waymarked walking☐ Cycle paths☐ Historic features☐ Art gallery☐ Sculptures/monuments☐ Public art☒ Facilities otherSpecify other:
Education centre**Threats and disturbances (give details of severity etc)**☐ Invading plants☒ Erosion

Erosion of grass in areas used for play and along paths.

☐ Motorcycle scrambling☐ Intrusive buildings☒ Boundary treatment

Evidence of gaps in fencing.

☐ Redevelopment☐ Safety security☐ Vandalism☒ Litter

Low levels of litter along the Green Chain walk.

☐ Dog fouling☐ Fly Tipping☐ Pollution☐ Aircraft noise☐ Rail/road noise☐ Other

SiteID: GrBI03

Grade: 1

Subsection: RT38

Site name: Eltham Warren Golf Course, Gravel Pit Lane, and the Nature Study Centre

Interest/potential for enhancement

Recreation:	
Structural:	
Amenity:	
Ecology:	Ecological interest includes ancient green lane and educational centre with a variety of habitats.
Education:	Education facility providing children access to nature. Provides engaging activities for children, such as minibeast trails. Potential to improve some of the outdoor equipment.
Social & cultural:	
Heritage:	
Health:	
Accessibility:	
Other:	
Comments	

Changes since last survey

Changes:	No apparent change since last survey
Comments:	

Geology, topography, aspect, drainage and soil

--

Contacts/Other's information/history and succession

Wide Horizons Adventure Learning Charity
--

Habitats %

<input type="text"/> 55	01: Native broadleaved woodland	<input type="text"/>	12: Ruderal or ephemeral
<input type="text"/>	02: Non-native broadleaved woodland	<input type="text"/>	33: Roughland (intimate mix of 9, 14 6)
<input type="text"/>	03: Coniferous woodland	<input type="text"/>	13: Bracken
<input type="text"/>	37: Scattered trees	<input type="text"/>	14: Tall herbs

SiteID: GrBI03

Grade: 1

Subsection: RT38

Site name: Eltham Warren Golf Course, Gravel Pit Lane, and the Nature Study Centre

<input type="text"/> 05: Recently felled woodland:	<input type="text"/> 15: Heathland
<input type="text"/> 06: Scrub	<input type="text"/> 39: Allotments (active)
<input type="text"/> 38: Planted shrubbery	<input type="text"/> 28: Arable
<input type="text"/> 5 25: Native hedge	<input type="text"/> 16: Bog
<input type="text"/> 34: Non-native hedge	<input type="text"/> 17: Reedswamp
<input type="text"/> 31: Orchard	<input type="text"/> 40: Typha etc. swamp
<input type="text"/> 36: Vegetated walls, tombstones etc	<input type="text"/> 18: Wet marginal vegetation
<input type="text"/> 26: Bare soil and rock	<input type="text"/> 19; Fen carr (woodland/scrub over fen)
<input type="text"/> 27: Bare artificial habitat	<input type="text"/> 20: Standing water (includes canals)
<input type="text"/> 08: Acid grassland	<input type="text"/> 21: Ditches (water filled)
<input type="text"/> 30 09: Neutral grassland (semi-improved)	<input type="text"/> 23: Intertidal mud, sand, shingle etc
<input type="text"/> 35: Neutral grassland (herb rich)	<input type="text"/> 24: Saltmarsh
<input type="text"/> 10: Basic grassland	<input type="text"/> 30: Habitat information not available
<input type="text"/> 11: Improved/reseeded agric grassland	<input type="text"/> 29: Other
<input type="text"/> 07: Amenity grassland	29: Other description
	Ponds and streams (10)

Habitat qualifiers

Treeline without hedge:	<input type="text"/>	Unmanaged grassland:	<input type="text"/>
Even-aged plantation:	<input type="text"/>	Ridge and furrow:	<input type="text"/>
Coppice:	<input type="text"/>	Flush:	<input type="text"/>
Flush:	<input type="text"/>	Wet:	<input type="text"/>
Dead wood:	Yes	Sand/clay bank:	<input type="text"/>
Wet:	<input type="text"/>	Floating vegetation:	Yes
Hedge with treeline:	<input type="text"/>	Submerged vegetation:	Yes
Ancient woodland:	<input type="text"/>	Emergent vegetation:	<input type="text"/>
Pollarded:	<input type="text"/>	Saline:	<input type="text"/>
Wood shrub layer:	25	Tidal:	<input type="text"/>
Grazed:	<input type="text"/>	Naturally formed riverbank:	<input type="text"/>
Infrequently mown:	Yes	<input type="checkbox"/> Eutrophic	<input type="checkbox"/> Oligotrophic
Frequently mown:	<input type="text"/>	<input type="checkbox"/> Mesotrophic	<input type="checkbox"/> Dystrophic
Cuttings removed:	<input type="text"/>		

SiteID: GrBI03

Grade: 1

Subsection: RT38

Site name: Eltham Warren Golf Course, Gravel Pit Lane, and the Nature Study Centre

Interest

- | | |
|--|---|
| <input checked="" type="checkbox"/> Invertebrate | <input type="checkbox"/> Higher Plant |
| <input type="checkbox"/> Fish | <input type="checkbox"/> Bryophyte |
| <input checked="" type="checkbox"/> Amphibian | <input type="checkbox"/> Lichen |
| <input type="checkbox"/> Reptile | <input checked="" type="checkbox"/> Fungi |
| <input checked="" type="checkbox"/> Mammal | <input type="checkbox"/> Geology |
| <input checked="" type="checkbox"/> Bird | <input type="checkbox"/> Other |

Additional comments:

Species Richness

Species richness: Average/Rich

Nature conservation value

Nature conservation value (surveyor's personal opinion):

Important place for children to access and learn about nature. There is a variety of habitats, including an ancient green lane, which is likely to support suitable habitat for a number of species.

Notes (Record dominant and notable plant species, birds and butterflies)

Notes:

Open space sites conincident with the SINC

ID: 118

Name: Wide Horizons Environment Centre

Typology: Natural and semi-natural greenspace

ID: 99

Name: Eltham Warren Golf Course


Typology: Outdoors sports facilities (Private)

SiteID: GrBI03

Grade: 1

Subsection: RT64

Site name: Eltham Warren Golf Course, Gravel Pit Lane, and the Nature Study Centre



Site and Parcel Details

Owner: Royal Borough of Greenwich

Surveyor: RT

Access/View from:

Survey date: 12/04/2016

Recommendation:

Time spent: 1hr

Easting: 544051

Northing: 174929

Weather: Sunny with cloud

Area (ha): 21.3

Access: All

Planning status

- | | | | |
|--|---|--|---|
| <input type="checkbox"/> SSSI | <input type="checkbox"/> Green Belt | <input type="checkbox"/> Green corridor | <input type="checkbox"/> Other (Specify); |
| <input type="checkbox"/> LNR | <input checked="" type="checkbox"/> MOL | <input type="checkbox"/> Conservation Area | |
| <input checked="" type="checkbox"/> SINC or equivalent | <input checked="" type="checkbox"/> Green chain | | |

Other information

Ownership: Other private

Maintenance and management: Good

Public access: Restricted

Public access restrictions:

Predominant recreational use: Active

Entry points: Limited entry points

Level of use: Frequent use

Accessibility (score 0-2)

Pedestrian: 2 Cycle: 1 Private car: 2 Wheelchair: 1 Public transport: 1

SiteID: GrBI03

Grade: 1

Subsection: RT64

Site name: Eltham Warren Golf Course, Gravel Pit Lane, and the Nature Study Centre

Facilities

Tennis courts (specify number):

☐ Cricket pitch☐ Athletics track☐ Bowling green☐ Golf course☐ Pitch & putt/crazy golf☒ Driving range☐ Changing rooms☐ Motor cross☐ Outdoor swimming pool☐ Outdoor paddling pool☐ Fishing☐ Watersports☐ Basketball hoops**Playing pitches:**

Mini:

☐ All weather☐ Natural☐ Floodlit

Junior:

☐ All weather☐ Natural☐ Floodlit

Full:

☐ All weather☐ Natural☐ Floodlit☐ Play for under 7s☐ Play for 7-13☐ Play for over 13s☐ BMX track☐ Skateboard area☒ Seats☒ Operational toilet☐ Disabled facilities☒ Information☒ Refreshments☒ Litter bins☐ Recycling facilities☐ Dog litter bins/area☐ Nature trail☐ Animal/bird enclosure☐ Open air performance area☒ Car parking☐ Horse riding☐ Waymarked walking☐ Cycle paths☐ Historic features☐ Art gallery☐ Sculptures/monuments☐ Public art☒ Facilities other

Specify other:

Clubhouse/sports shop

Threats and disturbances (give details of severity etc)☐ Invading plants☐ Erosion☐ Motorcycle scrambling☐ Intrusive buildings☐ Boundary treatment☐ Redevelopment☐ Safety security☐ Vandalism☐ Litter☐ Dog fouling☐ Fly Tipping☐ Pollution☐ Aircraft noise☐ Rail/road noise☐ Other

SiteID: GrBI03

Grade: 1

Subsection: RT64

Site name: Eltham Warren Golf Course, Gravel Pit Lane, and the Nature Study Centre

Interest/potential for enhancement

Recreation:	Private land used for golf.
Structural:	Part of a larger area of green space.
Amenity:	Golf course - used regularly. Management intensive so no evidence of wear and tear
Ecology:	Site comprise an mosaic of habitats, including species-rich grassland, scrub, ponds and woodland within site. Bird boxes present. There is also relaxed management of the grassland roughs.
Education:	
Social & cultural:	Private land used by golf members only.
Heritage:	Ridge and furrow was recorded to the north of the site. Important to ensure management does not degrade this feature.
Health:	Used to play golf.
Accessibility:	
Other:	
Comments	

Changes since last survey

Changes:	No apparent change since last survey
Comments:	

Geology, topography, aspect, drainage and soil

Presence of ridge and furrow

Contacts/Other's information/history and succession

Eltham Warren Golf Club

Habitats %

<input type="text"/> 5	01: Native broadleaved woodland	<input type="text"/>	12: Ruderal or ephemeral
<input type="text"/>	02: Non-native broadleaved woodland	<input type="text"/> 10	33: Roughland (intimate mix of 9, 14 6)
<input type="text"/>	03: Coniferous woodland	<input type="text"/>	13: Bracken
<input type="text"/>	37: Scattered trees	<input type="text"/>	14: Tall herbs

SiteID: GrBI03

Grade: 1

Subsection: RT64

Site name: Eltham Warren Golf Course, Gravel Pit Lane, and the Nature Study Centre

- | | |
|--|---|
| <input type="checkbox"/> 05: Recently felled woodland: | <input type="checkbox"/> 15: Heathland |
| <input type="checkbox"/> 06: Scrub | <input type="checkbox"/> 39: Allotments (active) |
| <input type="checkbox"/> 38: Planted shrubbery | <input type="checkbox"/> 28: Arable |
| <input type="checkbox"/> 25: Native hedge | <input type="checkbox"/> 16: Bog |
| <input type="checkbox"/> 34: Non-native hedge | <input type="checkbox"/> 17: Reedswamp |
| <input type="checkbox"/> 31: Orchard | <input type="checkbox"/> 40: Typha etc. swamp |
| <input type="checkbox"/> 36: Vegetated walls, tombstones etc | <input type="checkbox"/> 18: Wet marginal vegetation |
| <input type="checkbox"/> 26: Bare soil and rock | <input type="checkbox"/> 19; Fen carr (woodland/scrub over fen) |
| <input type="checkbox"/> 27: Bare artificial habitat | <input type="checkbox"/> 5 20: Standing water (includes canals) |
| <input type="checkbox"/> 08: Acid grassland | <input type="checkbox"/> 21: Ditches (water filled) |
| <input type="checkbox"/> 09: Neutral grassland (semi-improved) | <input type="checkbox"/> 23: Intertidal mud, sand, shingle etc |
| <input type="checkbox"/> 35: Neutral grassland (herb rich) | <input type="checkbox"/> 24: Saltmarsh |
| <input type="checkbox"/> 10: Basic grassland | <input type="checkbox"/> 30: Habitat information not available |
| <input type="checkbox"/> 11: Improved/reseeded agric grassland | <input type="checkbox"/> 29: Other |
| <input type="checkbox"/> 80 07: Amenity grassland | 29: Other description |

Habitat qualifiers

- | | | | |
|-------------------------|----------------------------------|--------------------------------------|---------------------------------------|
| Treeline without hedge: | <input type="text"/> | Unmanaged grassland: | <input type="text" value="Yes"/> |
| Even-aged plantation: | <input type="text"/> | Ridge and furrow: | <input type="text" value="Yes"/> |
| Coppice: | <input type="text"/> | Flush: | <input type="text"/> |
| Flush: | <input type="text"/> | Wet: | <input type="text"/> |
| Dead wood: | <input type="text" value="Yes"/> | Sand/clay bank: | <input type="text"/> |
| Wet: | <input type="text"/> | Floating vegetation: | <input type="text"/> |
| Hedge with treeline: | <input type="text"/> | Submerged vegetation: | <input type="text"/> |
| Ancient woodland: | <input type="text"/> | Emergent vegetation: | <input type="text" value="Yes"/> |
| Pollarded: | <input type="text"/> | Saline: | <input type="text"/> |
| Wood shrub layer: | <input type="text" value="10"/> | Tidal: | <input type="text"/> |
| Grazed: | <input type="text"/> | Naturally formed riverbank: | <input type="text"/> |
| Infrequently mown: | <input type="text" value="Yes"/> | <input type="checkbox"/> Eutrophic | <input type="checkbox"/> Oligotrophic |
| Frequently mown: | <input type="text" value="Yes"/> | <input type="checkbox"/> Mesotrophic | <input type="checkbox"/> Dystrophic |
| Cuttings removed: | <input type="text" value="Yes"/> | | |

SiteID: GrBI03

Grade: 1

Subsection: RT64

Site name: Eltham Warren Golf Course, Gravel Pit Lane, and the Nature Study Centre

Interest

- | | |
|--|--|
| <input checked="" type="checkbox"/> Invertebrate | <input checked="" type="checkbox"/> Higher Plant |
| <input type="checkbox"/> Fish | <input type="checkbox"/> Bryophyte |
| <input checked="" type="checkbox"/> Amphibian | <input type="checkbox"/> Lichen |
| <input checked="" type="checkbox"/> Reptile | <input type="checkbox"/> Fungi |
| <input checked="" type="checkbox"/> Mammal | <input type="checkbox"/> Geology |
| <input checked="" type="checkbox"/> Bird | <input type="checkbox"/> Other |

Additional comments:

Species Richness

Species richness: Average/Rich

Nature conservation value

Nature conservation value (surveyor's personal opinion):

A golf course with a mosaic of habitats that provide suitable habitats for a number of species. Management of the course has a focus on wildlife with bird boxes, an apiary, long grassland roughs present.

Notes (Record dominant and notable plant species, birds and butterflies)

Notes:

Open space sites coincident with the SINC

ID: 99

Name: Eltham Warren Golf Course

Typology: Outdoors sports facilities (Private)

SiteID: GrBI08

Grade: 1

Subsection: RT6

Site name: Avery Hill Fields



Site and Parcel Details

Owner: Royal Borough of Greenwich

Surveyor: RT

Access/View from:

Survey date: 13/04/2016

Recommendation:

Time spent: 2hr

Easting: 544145

Northing: 173855

Weather: Sunny with cloud

Area (ha): 36.6

Access: Part

Planning status

☐ SSSI☐ Green Belt☐ Green corridor☐ Other (Specify);☐ LNR☒ MOL☐ Conservation Area☒ SINC or equivalent☒ Green chain

Other information

Ownership: Local Authority

Maintenance and management: Satisfactory

Public access: Restricted

Public access restrictions: Sports facilities

Predominant recreational use: Passive

Entry points: Open access-whole/part of site

Level of use: Frequent use

Accessibility (score 0-2)

Pedestrian: 2

Cycle: 1

Private car: 1

Wheelchair: 1

Public transport: 1

SiteID: GrBI08

Grade: 1

Subsection: RT6

Site name: Avery Hill Fields

Facilities

Tennis courts (specify number):

Playing pitches:

Mini:

Junior:

Full:

☒ Cricket pitch☐ Athletics track☐ Bowling green☐ Golf course☐ Pitch & putt/crazy golf☐ Driving range☒ Changing rooms☐ Motor cross☐ Outdoor swimming pool☐ Outdoor paddling pool☐ Fishing☐ Watersports☐ Basketball hoops☐ All weather☐ Natural☐ Floodlit☐ All weather☐ Natural☐ Floodlit☐ All weather☒ Natural☐ Floodlit☐ Play for under 7s☐ Play for 7-13☐ Play for over 13s☐ BMX track☐ Skateboard area☒ Seats☐ Operational toilet☐ Disabled facilities☒ Information☐ Refreshments☒ Litter bins☐ Recycling facilities☒ Dog litter bins/area☐ Nature trail☐ Animal/bird enclosure☐ Open air performance area☒ Car parking☐ Horse riding☒ Waymarked walking☒ Cycle paths☐ Historic features☐ Art gallery☐ Sculptures/monuments☐ Public art☐ Facilities other

Specify other:

See OS for no. of pitches

Threats and disturbances (give details of severity etc)

☐ Invading plants☐ Erosion☒ Motorcycle scrambling☐ Intrusive buildings☐ Boundary treatment☐ Redevelopment☐ Safety security☒ Vandalism☒ Litter☐ Dog fouling☒ Fly Tipping☐ Pollution☐ Aircraft noise☐ Rail/road noise☐ Other

Evidence of tyre marks and erosion from motorcycle scrambling.

High levels of graffiti on a number of buildings/sports facilities

Levels of litter are high in areas of the site that are disused and left unmanaged.

Low levels of fly tipping

SiteID: GrBI08

Grade: 1

Subsection: RT6

Site name: Avery Hill Fields

Interest/potential for enhancement

Recreation:	Part of a larger area of sports facilities. Informal recreation, such as walking/dog walking was also present. Potential to improve facilities that have high levels of graffiti and in places where pitches have been abandoned.
Structural:	
Amenity:	
Ecology:	The sports pitches are of low ecological value. However, the surrounding hedgerows are species-rich and the pond provides valuable habitat for amphibians. A number of ditches were found to be dry. Potential to manage structure of woodland and hedgerows, and drainage of water.
Education:	
Social & cultural:	Provides facilities for sport.
Heritage:	
Health:	Sports pitches provide opportunities for the public to play sport.
Accessibility:	
Other:	
Comments	

Changes since last survey

Changes: Minor

Comments: A small number of ditches were recorded as dry.

Geology, topography, aspect, drainage and soil**Contacts/Other's information/history and succession****Habitats %**

<input type="text"/> 10	01: Native broadleaved woodland	<input type="text"/>	12: Ruderal or ephemeral
<input type="text"/>	02: Non-native broadleaved woodland	<input type="text"/>	33: Roughland (intimate mix of 9, 14 6)
<input type="text"/>	03: Coniferous woodland	<input type="text"/>	13: Bracken

SiteID: GrBI08

Grade: 1

Subsection: RT6

Site name: Avery Hill Fields

- | | |
|--|---|
| <input type="checkbox"/> 37: Scattered trees | <input type="checkbox"/> 14: Tall herbs |
| <input type="checkbox"/> 05: Recently felled woodland: | <input type="checkbox"/> 15: Heathland |
| <input type="checkbox"/> 06: Scrub | <input type="checkbox"/> 39: Allotments (active) |
| <input type="checkbox"/> 38: Planted shrubbery | <input type="checkbox"/> 28: Arable |
| <input type="checkbox"/> 10 25: Native hedge | <input type="checkbox"/> 16: Bog |
| <input type="checkbox"/> 34: Non-native hedge | <input type="checkbox"/> 17: Reedswamp |
| <input type="checkbox"/> 31: Orchard | <input type="checkbox"/> 40: Typha etc. swamp |
| <input type="checkbox"/> 36: Vegetated walls, tombstones etc | <input type="checkbox"/> 18: Wet marginal vegetation |
| <input type="checkbox"/> 26: Bare soil and rock | <input type="checkbox"/> 19; Fen carr (woodland/scrub over fen) |
| <input type="checkbox"/> 27: Bare artificial habitat | <input type="checkbox"/> 5 20: Standing water (includes canals) |
| <input type="checkbox"/> 08: Acid grassland | <input type="checkbox"/> 21: Ditches (water filled) |
| <input type="checkbox"/> 5 09: Neutral grassland (semi-improved) | <input type="checkbox"/> 23: Intertidal mud, sand, shingle etc |
| <input type="checkbox"/> 35: Neutral grassland (herb rich) | <input type="checkbox"/> 24: Saltmarsh |
| <input type="checkbox"/> 10: Basic grassland | <input type="checkbox"/> 30: Habitat information not available |
| <input type="checkbox"/> 11: Improved/reseeded agric grassland | <input type="checkbox"/> 29: Other |
| <input type="checkbox"/> 70 07: Amenity grassland | <input type="checkbox"/> 29: Other description |

Habitat qualifiers

- Treeline without hedge:
- Even-aged plantation:
- Coppice:
- Flush:
- Dead wood:
- Wet:
- Hedge with treeline:
- Ancient woodland:
- Pollarded:
- Wood shrub layer:
- Grazed:
- Infrequently mown:
- Frequently mown:
- Cuttings removed:

- Unmanaged grassland:
- Ridge and furrow:
- Flush:
- Wet:
- Sand/clay bank:
- Floating vegetation:
- Submerged vegetation:
- Emergent vegetation:
- Saline:
- Tidal:
- Naturally formed riverbank:
- ☐ Eutrophic ☐ Oligotrophic
- ☐ Mesotrophic ☐ Dystrophic

SiteID: GrBI08

Grade: 1

Subsection: RT6

Site name: Avery Hill Fields

Interest

- | | |
|--|---------------------------------------|
| <input checked="" type="checkbox"/> Invertebrate | <input type="checkbox"/> Higher Plant |
| <input type="checkbox"/> Fish | <input type="checkbox"/> Bryophyte |
| <input checked="" type="checkbox"/> Amphibian | <input type="checkbox"/> Lichen |
| <input type="checkbox"/> Reptile | <input type="checkbox"/> Fungi |
| <input checked="" type="checkbox"/> Mammal | <input type="checkbox"/> Geology |
| <input checked="" type="checkbox"/> Bird | <input type="checkbox"/> Other |

Additional comments:

Species Richness

Species richness: Average

Nature conservation value

Nature conservation value (surveyor's personal opinion):

The site provides opportunities to undertake sport and is a place used for informal recreation. The areas used for sport are of low ecological value. However, the surrounding hedgerows, woodland and pond are of greater value and are likely to be of importance for a variety of species. The management of the site is inconsistent and in certain areas requires attention.

Notes (Record dominant and notable plant species, birds and butterflies)

Notes:

Open space sites conincident with the SINC

ID: 104	Name: Footscray Road	Typology: Natural and semi-natural greenspace
ID: 151	Name: Lessa SG Main Site	Typology: Outdoors sports facilities (Private)
ID: 152	Name: Lessa SG North Field	Typology: Outdoors sports facilities (Private)
ID: 165	Name: Metrogas Sports & Social Club SG	Typology: Outdoors sports facilities (Private)
ID: 220	Name: Sparrows Lane Scouts	Typology: Provision for children and young people
ID: 223	Name: St James Mar Thoma Church UK, Mar Thoma	Typology: Outdoors sports facilities (Private)
ID: 242	Name: Tudor Sports & Social Club	Typology: Outdoors sports facilities (Private)
ID: 245	Name: University of Greenwich Avery Hill Campus (including Cambridge Mission Field)	Typology: Outdoors sports facilities (Education)

SiteID: GrBI08**Grade:** 1**Subsection:** RT6**Site name:** Avery Hill Fields

ID: 246	Name: University of Greenwich Sparrows Farm Centre (including Charterhouse Field)	Typology: Outdoors sports facilities (Education)
ID: 4	Name: Avery Hill Park	Typology: Parks and gardens
ID: 5	Name: Avery Hill Road	Typology: Natural and semi-natural greenspace
ID: 53	Name: Charlton Athletic Pippenhall Sports Ground	Typology: Outdoors sports facilities (Private)
ID: 54	Name: Charlton Athletic Training Ground	Typology: Outdoors sports facilities (Private)
ID: 58	Name: Charter House Sports Ground	Typology: Outdoors sports facilities (Private)
ID: 7	Name: Barclays Spaces for Sports - Sparrows Lane	Typology: Outdoors sports facilities (Private)

SiteID: GrBI04

Grade: 1

Subsection: RT18

Site name: Eltham Palace Fields



Site and Parcel Details

Owner:	Royal Borough of Greenwich, English Heritage and private	Surveyor:	RT
Access/View from:		Survey date:	14/04/2016
Recommendation:		Time spent:	1.5hr
Easting:	542447	Northing:	173943
Area (ha):	35.0	Weather:	Sunny with cloud
		Access:	All

Planning status

<input type="checkbox"/> SSSI	<input type="checkbox"/> Green Belt	<input type="checkbox"/> Green corridor	<input type="checkbox"/> Other (Specify);
<input type="checkbox"/> LNR	<input checked="" type="checkbox"/> MOL	<input checked="" type="checkbox"/> Conservation Area	
<input checked="" type="checkbox"/> SINC or equivalent	<input checked="" type="checkbox"/> Green chain		

Other information

Ownership:	Other private	Maintenance and management:	Good
Public access:	Restricted	Predominant recreational use:	Passive
Public access restrictions:	Admission fee	Level of use:	Frequent use
Entry points:	Limited entry points		

Accessibility (score 0-2)

Pedestrian:	2	Cycle:	2	Private car:	2	Wheelchair:	2	Public transport:	1
-------------	---	--------	---	--------------	---	-------------	---	-------------------	---

SiteID: GrBI04

Grade: 1

Subsection: RT18

Site name: Eltham Palace Fields

Facilities

Tennis courts (specify number):

Playing pitches:

Mini:

Junior:

Full:

☐ Cricket pitch☐ Athletics track☐ Bowling green☐ Golf course☐ Pitch & putt/crazy golf☐ Driving range☐ Changing rooms☐ Motor cross☐ Outdoor swimming pool☐ Outdoor paddling pool☐ Fishing☐ Watersports☐ Basketball hoops☐ Play for under 7s☐ Play for 7-13☐ Play for over 13s☐ BMX track☐ Skateboard area☒ Seats☒ Operational toilet☒ Disabled facilities☐ Information☐ All weather☐ Natural☐ Floodlit☐ All weather☐ Natural☐ Floodlit☐ All weather☐ Natural☐ Floodlit☒ Refreshments☒ Litter bins☐ Recycling facilities☐ Dog litter bins/area☐ Nature trail☐ Animal/bird enclosure☐ Open air performance area☒ Car parking☐ Horse riding☐ Waymarked walking☐ Cycle paths☒ Historic features☐ Art gallery☒ Sculptures/monuments☐ Public art☐ Facilities other

Specify other:

Threats and disturbances (give details of severity etc)

☐ Invading plants☐ Erosion☐ Motorcycle scrambling☐ Intrusive buildings☐ Boundary treatment☐ Redevelopment☐ Safety security☐ Vandalism☐ Litter☐ Dog fouling☐ Fly Tipping☐ Pollution☐ Aircraft noise☐ Rail/road noise☐ Other

SiteID: GrBI04

Grade: 1

Subsection: RT18

Site name: Eltham Palace Fields

Interest/potential for enhancement

Recreation:	
Structural:	Connected to a wider green space including SINC's.
Amenity:	Good provision of facilities for people with disabilities.
Ecology:	Moat provides suitable habitat for amphibians and invertebrates. Potential to increase aquatic diversity. Large areas of ornamental planting with an area of rough grassland in the south. There is opportunity here to increase planting of native grassland species.
Education:	
Social & cultural:	
Heritage:	Eltham palace with period gardens is an important historical feature in the area which attracts a large number of visitors.
Health:	
Accessibility:	
Other:	
Comments	

Changes since last survey

Changes:	No apparent change since last survey
Comments:	

Geology, topography, aspect, drainage and soil

--

Contacts/Other's information/history and succession

--

Habitats %

<input type="text"/> 01: Native broadleaved woodland	<input type="text"/> 12: Ruderal or ephemeral
<input type="text"/> 02: Non-native broadleaved woodland	<input type="text"/> 33: Roughland (intimate mix of 9, 14 6)
<input type="text"/> 03: Coniferous woodland	<input type="text"/> 13: Bracken
<input type="text"/> 15 37: Scattered trees	<input type="text"/> 14: Tall herbs

SiteID: GrBI04

Grade: 1

Subsection: RT18

Site name: Eltham Palace Fields

☐ 05: Recently felled woodland:☐ 06: Scrub☐ 15 38: Planted shrubbery☐ 25: Native hedge☐ 34: Non-native hedge☐ 31: Orchard☐ 36: Vegetated walls, tombstones etc☐ 26: Bare soil and rock☐ 27: Bare artificial habitat☐ 08: Acid grassland☐ 60 09: Neutral grassland (semi-improved)☐ 35: Neutral grassland (herb rich)☐ 10: Basic grassland☐ 11: Improved/reseeded agric grassland☐ 07: Amenity grassland☐ 15: Heathland☐ 39: Allotments (active)☐ 28: Arable☐ 16: Bog☐ 17: Reedswamp☐ 40: Typha etc. swamp☐ 18: Wet marginal vegetation☐ 19; Fen carr (woodland/scrub over fen)☐ 10 20: Standing water (includes canals)☐ 21: Ditches (water filled)☐ 23: Intertidal mud, sand, shingle etc☐ 24: Saltmarsh☐ 30: Habitat information not available☐ 29: Other

29: Other description

Habitat qualifiers

Treeline without hedge: ☐Even-aged plantation: ☐Coppice: ☐Flush: ☐Dead wood: ☐ YesWet: ☐ YesHedge with treeline: ☐Ancient woodland: ☐Pollarded: ☐Wood shrub layer: ☐Grazed: ☐Infrequently mown: ☐ YesFrequently mown: ☐ YesCuttings removed: ☐Unmanaged grassland: ☐Ridge and furrow: ☐Flush: ☐Wet: ☐Sand/clay bank: ☐Floating vegetation: ☐Submerged vegetation: ☐Emergent vegetation: ☐Saline: ☐Tidal: ☐Naturally formed riverbank: ☐☐ Eutrophic☐ Oligotrophic☐ Mesotrophic☐ Dystrophic

SiteID: GrBI04

Grade: 1

Subsection: RT18

Site name: Eltham Palace Fields

Interest

- | | |
|--|---------------------------------------|
| <input checked="" type="checkbox"/> Invertebrate | <input type="checkbox"/> Higher Plant |
| <input type="checkbox"/> Fish | <input type="checkbox"/> Bryophyte |
| <input checked="" type="checkbox"/> Amphibian | <input type="checkbox"/> Lichen |
| <input type="checkbox"/> Reptile | <input type="checkbox"/> Fungi |
| <input checked="" type="checkbox"/> Mammal | <input type="checkbox"/> Geology |
| <input checked="" type="checkbox"/> Bird | <input type="checkbox"/> Other |

Additional comments:

Species Richness

Species richness: Average

Nature conservation value

Nature conservation value (surveyor's personal opinion):

A place of historical importance. The garden and the moat is well managed and provides some suitable habitat for species. There is potential to improve the diversity of the site through management.

Notes (Record dominant and notable plant species, birds and butterflies)

Notes:

Open space sites conincident with the SINC

ID: 94

Name: Eltham Palace

Typology: Parks and gardens

SiteID: GrBI04

Grade: 1

Subsection: RT65

Site name: Eltham Palace Fields



Site and Parcel Details

Owner: Royal Borough of Greenwich, English Heritage and private

Surveyor: RT

Access/View from:

Survey date: 14/04/2016

Recommendation:

Time spent: 1.5hr

Easting: 542323

Northing: 173682

Weather: Sunny with cloud

Area (ha): 35.0

Access: All

Planning status

☐ SSSI☐ Green Belt☐ Green corridor☐ Other (Specify);☐ LNR☒ MOL☒ Conservation Area☒ SINC or equivalent☒ Green chain

Other information

Ownership: Local Authority

Maintenance and management: Satisfactory

Public access: De facto

Public access restrictions:

Predominant recreational use: Passive

Entry points: Open access-whole/part of site

Level of use: Moderate numbers

Accessibility (score 0-2)

Pedestrian: 2

Cycle: 0

Private car: 1

Wheelchair: 0

Public transport: 1

SiteID: GrBI04

Grade: 1

Subsection: RT65

Site name: Eltham Palace Fields

Facilities

Tennis courts (specify number):

Playing pitches:

Mini:

Junior:

Full:

☐ Cricket pitch☐ Athletics track☐ Bowling green☐ Golf course☐ Pitch & putt/crazy golf☐ Driving range☐ Changing rooms☐ Motor cross☐ Outdoor swimming pool☐ Outdoor paddling pool☐ Fishing☐ Watersports☐ Basketball hoops☐ All weather☐ Natural☐ Floodlit☐ All weather☐ Natural☐ Floodlit☐ All weather☐ Natural☐ Floodlit☐ Play for under 7s☐ Play for 7-13☐ Play for over 13s☐ BMX track☐ Skateboard area☒ Seats☐ Operational toilet☐ Disabled facilities☐ Information☐ Refreshments☒ Litter bins☐ Recycling facilities☐ Dog litter bins/area☐ Nature trail☐ Animal/bird enclosure☐ Open air performance area☐ Car parking☐ Horse riding☒ Waymarked walking☐ Cycle paths☐ Historic features☐ Art gallery☐ Sculptures/monuments☐ Public art☐ Facilities other

Specify other:

Threats and disturbances (give details of severity etc)

☐ Invading plants
☒ Erosion

Poaching from horses.

☐ Motorcycle scrambling
☐ Intrusive buildings
☐ Boundary treatment
☐ Redevelopment
☐ Safety security
☒ Vandalism

Evidence of graffiti and destruction of wildlife features.

☒ Litter

Evidence of litter

☐ Dog fouling
☐ Fly Tipping
☐ Pollution
☒ Aircraft noise
☐ Rail/road noise
☐ Other

SiteID: GrBI04

Grade: 1

Subsection: RT65

Site name: Eltham Palace Fields

Interest/potential for enhancement

Recreation: Used primarily to keep horses/donkeys and for informal recreation, such as walking.

Structural: Connected to surrounding SINC's and other green spaces.

Amenity: Potential to make greater provision for seating in amenity areas.

Ecology: Potential to enhance the quality of the grasslands and areas of scrub. Management of wetter areas could enhance the quality and diversity of this habitat.

Education:

Social & cultural:

Heritage:

Health:

Accessibility:

Other:

Comments

Changes since last survey

Changes: Minor

Comments: Hedges remain in good condition, however the grassland has been disturbed by horses and the quality of the grassland does not appear as species-rich as before.

Geology, topography, aspect, drainage and soil

Contacts/Other's information/history and succession

Habitats %

01: Native broadleaved woodland

02: Non-native broadleaved woodland

03: Coniferous woodland

37: Scattered trees

05: Recently felled woodland:

12: Ruderal or ephemeral

33: Roughland (intimate mix of 9, 14 6)

13: Bracken

14: Tall herbs

15: Heathland

SiteID: GrBI04

Grade: 1

Subsection: RT65

Site name: Eltham Palace Fields

- | | |
|---|---|
| <input type="text" value="10"/> 06: Scrub | <input type="text"/> 39: Allotments (active) |
| <input type="text"/> 38: Planted shrubbery | <input type="text"/> 28: Arable |
| <input type="text" value="15"/> 25: Native hedge | <input type="text"/> 16: Bog |
| <input type="text"/> 34: Non-native hedge | <input type="text"/> 17: Reedswamp |
| <input type="text"/> 31: Orchard | <input type="text"/> 40: Typha etc. swamp |
| <input type="text"/> 36: Vegetated walls, tombstones etc | <input type="text"/> 18: Wet marginal vegetation |
| <input type="text"/> 26: Bare soil and rock | <input type="text"/> 19; Fen carr (woodland/scrub over fen) |
| <input type="text"/> 27: Bare artificial habitat | <input type="text"/> 20: Standing water (includes canals) |
| <input type="text"/> 08: Acid grassland | <input type="text"/> 21: Ditches (water filled) |
| <input type="text" value="75"/> 09: Neutral grassland (semi-improved) | <input type="text"/> 23: Intertidal mud, sand, shingle etc |
| <input type="text"/> 35: Neutral grassland (herb rich) | <input type="text"/> 24: Saltmarsh |
| <input type="text"/> 10: Basic grassland | <input type="text"/> 30: Habitat information not available |
| <input type="text"/> 11: Improved/reseeded agric grassland | <input type="text"/> 29: Other |
| <input type="text"/> 07: Amenity grassland | <input type="text"/> 29: Other description |

Habitat qualifiers

- Treeline without hedge:
- Even-aged plantation:
- Coppice:
- Flush:
- Dead wood:
- Wet:
- Hedge with treeline:
- Ancient woodland:
- Pollarded:
- Wood shrub layer:
- Grazed:
- Infrequently mown:
- Frequently mown:
- Cuttings removed:

- Unmanaged grassland:
- Ridge and furrow:
- Flush:
- Wet:
- Sand/clay bank:
- Floating vegetation:
- Submerged vegetation:
- Emergent vegetation:
- Saline:
- Tidal:
- Naturally formed riverbank:

- | | |
|--------------------------------------|---------------------------------------|
| <input type="checkbox"/> Eutrophic | <input type="checkbox"/> Oligotrophic |
| <input type="checkbox"/> Mesotrophic | <input type="checkbox"/> Dystrophic |

SiteID: GrBI04

Grade: 1

Subsection: RT65

Site name: Eltham Palace Fields

Interest

- | | |
|--|---------------------------------------|
| <input checked="" type="checkbox"/> Invertebrate | <input type="checkbox"/> Higher Plant |
| <input type="checkbox"/> Fish | <input type="checkbox"/> Bryophyte |
| <input type="checkbox"/> Amphibian | <input type="checkbox"/> Lichen |
| <input type="checkbox"/> Reptile | <input type="checkbox"/> Fungi |
| <input checked="" type="checkbox"/> Mammal | <input type="checkbox"/> Geology |
| <input checked="" type="checkbox"/> Bird | <input type="checkbox"/> Other |

Additional comments:

Species Richness

Species richness: Poor/Average

Nature conservation value

Nature conservation value (surveyor's personal opinion):

The site has some ecological value with mature hedges throughout, however the grassland appears to be in poorer condition than previously found. This is likely to be due to disturbance from horses.

Notes (Record dominant and notable plant species, birds and butterflies)

Notes:

Open space sites conincident with the SINC

ID: 144	Name: King Johns PF	Typology: Agricultural land
ID: 145	Name: King Johns Walk	Typology: Agricultural land
ID: 168	Name: Middle Park Field	Typology: Natural and semi-natural greenspace
ID: 240	Name: The Vista	Typology: Amenity greenspace
ID: 95	Name: Eltham Palace Fields	Typology: Agricultural land

SiteID: GrBI10

Grade: 1

Subsection: RT2

Site name: Sidcup Road Grassland and Harmony Wood



Site and Parcel Details

Owner: Royal Borough of Greenwich

Surveyor: RT

Access/View from:

Survey date: 14/04/2016

Recommendation:

Time spent: 1hr

Easting: 541572

Northing: 173564

Weather: Sunny with cloud

Area (ha): 6.4

Access: Part

Planning status

☐ SSSI☐ Green Belt☒ Green corridor☐ Other (Specify);☐ LNR☒ MOL☐ Conservation Area☒ SINC or equivalent☒ Green chain

Other information

Ownership: Local Authority

Maintenance and management: Poor

Public access: De facto

Public access restrictions:

Predominant recreational use: None

Entry points:

Level of use: Not or hardly used

Accessibility (score 0-2)

Pedestrian: 1

Cycle: 0

Private car: 0

Wheelchair: 0

Public transport: 0

SiteID: GrBI10

Grade: 1

Subsection: RT2

Site name: Sidcup Road Grassland and Harmony Wood

Facilities

Tennis courts (specify number):

Playing pitches:

Mini:

Junior:

Full:

☐ Cricket pitch☐ Athletics track☐ Bowling green☐ Golf course☐ Pitch & putt/crazy golf☐ All weather☐ Natural☐ Floodlit☐ All weather☐ Natural☐ Floodlit☐ All weather☐ Natural☐ Floodlit☐ Driving range☐ Changing rooms☐ Motor cross☐ Outdoor swimming pool☐ Outdoor paddling pool☐ Fishing☐ Watersports☐ Basketball hoops☐ Play for under 7s☐ Play for 7-13☐ Play for over 13s☐ BMX track☐ Skateboard area☐ Seats☐ Operational toilet☐ Disabled facilities☐ Information☐ Refreshments☐ Litter bins☐ Recycling facilities☐ Dog litter bins/area☐ Nature trail☐ Animal/bird enclosure☐ Open air performance area☐ Car parking☐ Horse riding☐ Waymarked walking☐ Cycle paths☐ Historic features☐ Art gallery☐ Sculptures/monuments☐ Public art☐ Facilities other

Specify other:

Threats and disturbances (give details of severity etc)

☐ Invading plants☐ Erosion☒ Motorcycle scrambling☐ Intrusive buildings☐ Boundary treatment☐ Redevelopment☐ Safety security☒ Vandalism☒ Litter☐ Dog fouling☒ Fly Tipping☐ Pollution☐ Aircraft noise☒ Rail/road noise☐ Other

Evidence of tyre tracks and erosion

Evidence of graffiti.

High levels of fly tipping to the south adjacent to the layby.

The site is dissected by a busy A road.

SiteID: GrBI10

Grade: 1

Subsection: RT2

Site name: Sidcup Road Grassland and Harmony Wood

Interest/potential for enhancement

Recreation:

Structural:

Amenity:

Ecology:

The grassland was species-rich with species, such as wild onion, rough hawkbit, common cat ears and common knapweed. A stream with a natural bank was present in the south. Potential to enhance quality of the grassland in areas disturbed by vehicles.

Education:

Social & cultural:

Heritage:

Health:

Accessibility:

Potential to include signage and entrances to allow public to use the site for informal recreation.

Other:

Comments

Changes since last survey

Changes:

No apparent change since last survey

Comments:

Geology, topography, aspect, drainage and soil

Contacts/Other's information/history and succession

Habitats %

30 01: Native broadleaved woodland

02: Non-native broadleaved woodland

03: Coniferous woodland

37: Scattered trees

12: Ruderal or ephemeral

33: Roughland (intimate mix of 9, 14 6)

13: Bracken

14: Tall herbs

SiteID: GrBI10

Grade: 1

Subsection: RT2

Site name: Sidcup Road Grassland and Harmony Wood

<input type="checkbox"/> 05: Recently felled woodland:	<input type="checkbox"/> 15: Heathland
<input type="checkbox"/> 06: Scrub	<input type="checkbox"/> 39: Allotments (active)
<input type="checkbox"/> 38: Planted shrubbery	<input type="checkbox"/> 28: Arable
<input type="checkbox"/> 5 25: Native hedge	<input type="checkbox"/> 16: Bog
<input type="checkbox"/> 34: Non-native hedge	<input type="checkbox"/> 17: Reedswamp
<input type="checkbox"/> 31: Orchard	<input type="checkbox"/> 40: Typha etc. swamp
<input type="checkbox"/> 36: Vegetated walls, tombstones etc	<input type="checkbox"/> 18: Wet marginal vegetation
<input type="checkbox"/> 26: Bare soil and rock	<input type="checkbox"/> 19; Fen carr (woodland/scrub over fen)
<input type="checkbox"/> 27: Bare artificial habitat	<input type="checkbox"/> 20: Standing water (includes canals)
<input type="checkbox"/> 08: Acid grassland	<input type="checkbox"/> 21: Ditches (water filled)
<input type="checkbox"/> 09: Neutral grassland (semi-improved)	<input type="checkbox"/> 23: Intertidal mud, sand, shingle etc
<input type="checkbox"/> 55 35: Neutral grassland (herb rich)	<input type="checkbox"/> 24: Saltmarsh
<input type="checkbox"/> 10: Basic grassland	<input type="checkbox"/> 30: Habitat information not available
<input type="checkbox"/> 11: Improved/reseeded agric grassland	<input type="checkbox"/> 29: Other
<input type="checkbox"/> 07: Amenity grassland	<input type="checkbox"/> 29: Other description stream (10)

Habitat qualifiers

Treeline without hedge:	<input type="checkbox"/>	Unmanaged grassland:	<input type="checkbox"/> Yes
Even-aged plantation:	<input type="checkbox"/>	Ridge and furrow:	<input type="checkbox"/>
Coppice:	<input type="checkbox"/>	Flush:	<input type="checkbox"/>
Flush:	<input type="checkbox"/>	Wet:	<input type="checkbox"/>
Dead wood:	<input type="checkbox"/> Yes	Sand/clay bank:	<input type="checkbox"/>
Wet:	<input type="checkbox"/> Yes	Floating vegetation:	<input type="checkbox"/>
Hedge with treeline:	<input type="checkbox"/>	Submerged vegetation:	<input type="checkbox"/>
Ancient woodland:	<input type="checkbox"/>	Emergent vegetation:	<input type="checkbox"/> Yes
Pollarded:	<input type="checkbox"/>	Saline:	<input type="checkbox"/>
Wood shrub layer:	<input type="checkbox"/>	Tidal:	<input type="checkbox"/>
Grazed:	<input type="checkbox"/>	Naturally formed riverbank:	<input type="checkbox"/>
Infrequently mown:	<input type="checkbox"/>	<input type="checkbox"/> Eutrophic	<input type="checkbox"/> Oligotrophic
Frequently mown:	<input type="checkbox"/>	<input checked="" type="checkbox"/> Mesotrophic	<input type="checkbox"/> Dystrophic
Cuttings removed:	<input type="checkbox"/>		

SiteID: GrBI10

Grade: 1

Subsection: RT2

Site name: Sidcup Road Grassland and Harmony Wood

Interest

- | | |
|--|---------------------------------------|
| <input checked="" type="checkbox"/> Invertebrate | <input type="checkbox"/> Higher Plant |
| <input checked="" type="checkbox"/> Fish | <input type="checkbox"/> Bryophyte |
| <input checked="" type="checkbox"/> Amphibian | <input type="checkbox"/> Lichen |
| <input type="checkbox"/> Reptile | <input type="checkbox"/> Fungi |
| <input checked="" type="checkbox"/> Mammal | <input type="checkbox"/> Geology |
| <input checked="" type="checkbox"/> Bird | <input type="checkbox"/> Other |

Additional comments:

Species Richness

Species richness: Average/Rich

Nature conservation value

Nature conservation value (surveyor's personal opinion):

The site is rarely used by the public and appears unwelcoming from the Green Chain walk. Overall, the site is ecologically important as it is species-rich and includes species that are rare within the borough. It is recommended that the site is managed more appropriated to retain the rare species and to enhance the sites species richness. Prevention of threats such as motorcycle scrambling and fly tipping should be considered.

Notes (Record dominant and notable plant species, birds and butterflies)

Notes:

Open space sites conincident with the SINC

ID: 127	Name: Harmony Wood	Typology: Natural and semi-natural greenspace
ID: 217	Name: Sidcup Road	Typology: Green corridor

SiteID: GrBI05

Grade: 1

Subsection: RT37

Site name: Maryon Park, Gilbert's Pit and Maryon Wilson Park



Site and Parcel Details

Owner:	Royal Borough of Greenwich	Surveyor:	RT
Access/View from:	Within site	Survey date:	06/04/2016
Recommendation:		Time spent:	
Easting:	541946	Northing:	178454
Area (ha):	24.9	Weather:	Cloud with rain
		Access:	All

Planning status

<input checked="" type="checkbox"/> SSSI	<input type="checkbox"/> Green Belt	<input type="checkbox"/> Green corridor	<input type="checkbox"/> Other (Specify);
<input checked="" type="checkbox"/> LNR	<input checked="" type="checkbox"/> MOL	<input type="checkbox"/> Conservation Area	
<input checked="" type="checkbox"/> SINC or equivalent	<input checked="" type="checkbox"/> Green chain		

Other information

Ownership:	Local Authority	Maintenance and management:	Good
Public access:	Restricted	Predominant recreational use:	Passive
Public access restrictions:	Restrictions to tennis court and animal farm	Level of use:	Frequent use
Entry points:	Open access-whole/part of site		

Accessibility (score 0-2)

Pedestrian:	2	Cycle:	1	Private car:	1	Wheelchair:	1	Public transport:	1
-------------	---	--------	---	--------------	---	-------------	---	-------------------	---

SiteID: GrBI05

Grade: 1

Subsection: RT37

Site name: Maryon Park, Gilbert's Pit and Maryon Wilson Park

Facilities

Tennis courts (specify number): 2

Playing pitches:

☐ Cricket pitch☐ Athletics track☐ Bowling green☐ Golf course☐ Pitch & putt/crazy golf☐ Driving range☐ Changing rooms☐ Motor cross☐ Outdoor swimming pool☐ Outdoor paddling pool☐ Fishing☐ Watersports☐ Basketball hoops

Mini:

☐ All weather☐ Natural☐ Floodlit

Junior:

☐ All weather☐ Natural☐ Floodlit

Full:

☐ All weather☐ Natural☐ Floodlit☐ Play for under 7s☐ Play for 7-13☐ Play for over 13s☐ BMX track☐ Skateboard area☒ Seats☒ Operational toilet☐ Disabled facilities☐ Information☐ Refreshments☒ Litter bins☐ Recycling facilities☐ Dog litter bins/area☐ Nature trail☒ Animal/bird enclosure☐ Open air performance area☐ Car parking☐ Horse riding☒ Waymarked walking☐ Cycle paths☐ Historic features☐ Art gallery☐ Sculptures/monuments☐ Public art☐ Facilities other

Specify other:

Children's playground

Threats and disturbances (give details of severity etc)

☐ Invading plants☐ Erosion☐ Motorcycle scrambling☐ Intrusive buildings☐ Boundary treatment☐ Redevelopment☐ Safety security☐ Vandalism☐ Litter☐ Dog fouling☐ Fly Tipping☐ Pollution☒ Aircraft noise☒ Rail/road noise☐ Other

Train line runs through site

SiteID: GrBI05

Grade: 1

Subsection: RT37

Site name: Maryon Park, Gilbert's Pit and Maryon Wilson Park

Interest/potential for enhancement

Recreation: Predominantly used by walkers/dog walkers and families visiting the animal park. No obvious use of tennis courts at the time.

Structural: Improve connectivity between sites by including signage and/or pedestrian crossing.

Amenity:

Ecology: Bird boxes and deadwood present. Relaxed management of grass in north of site.

Education: Include interpretation boards.

Social & cultural:

Heritage:

Health:

Accessibility: Improve quality of paths and steps.

Other:

Comments

Changes since last survey

Changes: No apparent change since last survey

Comments:

Geology, topography, aspect, drainage and soil

Site on a hill

Contacts/Other's information/history and succession

Friends of Maryon and Maryon Wilson Parks

Habitats %

50 01: Native broadleaved woodland

02: Non-native broadleaved woodland

03: Coniferous woodland

37: Scattered trees

05: Recently felled woodland:

12: Ruderal or ephemeral

33: Roughland (intimate mix of 9, 14 6)

13: Bracken

14: Tall herbs

15: Heathland

SiteID: GrBI05

Grade: 1

Subsection: RT37

Site name: Maryon Park, Gilbert's Pit and Maryon Wilson Park

<input type="text"/> 06: Scrub	<input type="text"/> 39: Allotments (active)
<input type="text"/> 38: Planted shrubbery	<input type="text"/> 28: Arable
<input type="text"/> 25: Native hedge	<input type="text"/> 16: Bog
<input type="text"/> 34: Non-native hedge	<input type="text"/> 17: Reedswamp
<input type="text"/> 31: Orchard	<input type="text"/> 40: Typha etc. swamp
<input type="text"/> 36: Vegetated walls, tombstones etc	<input type="text"/> 18: Wet marginal vegetation
<input type="text"/> 26: Bare soil and rock	<input type="text"/> 19; Fen carr (woodland/scrub over fen)
<input type="text"/> 27: Bare artificial habitat	<input type="text"/> 20: Standing water (includes canals)
<input type="text"/> 08: Acid grassland	<input type="text"/> 21: Ditches (water filled)
<input type="text"/> 10 09: Neutral grassland (semi-improved)	<input type="text"/> 23: Intertidal mud, sand, shingle etc
<input type="text"/> 35: Neutral grassland (herb rich)	<input type="text"/> 24: Saltmarsh
<input type="text"/> 10: Basic grassland	<input type="text"/> 30: Habitat information not available
<input type="text"/> 11: Improved/reseeded agric grassland	<input type="text"/> 29: Other
<input type="text"/> 5 07: Amenity grassland	<input type="text"/> 29: Other description SNG w scattered trees (25), HS (5) and Stream (5)

Habitat qualifiers

Treeline without hedge:	<input type="text"/>	Unmanaged grassland:	<input type="text"/>
Even-aged plantation:	<input type="text"/>	Ridge and furrow:	<input type="text"/>
Coppice:	<input type="text"/>	Flush:	<input type="text"/>
Flush:	<input type="text"/>	Wet:	<input type="text" value="Y"/>
Dead wood:	<input type="text" value="Y"/>	Sand/clay bank:	<input type="text"/>
Wet:	<input type="text"/>	Floating vegetation:	<input type="text"/>
Hedge with treeline:	<input type="text"/>	Submerged vegetation:	<input type="text"/>
Ancient woodland:	<input type="text"/>	Emergent vegetation:	<input type="text"/>
Pollarded:	<input type="text"/>	Saline:	<input type="text"/>
Wood shrub layer:	<input type="text" value="30"/>	Tidal:	<input type="text"/>
Grazed:	<input type="text"/>	Naturally formed riverbank:	<input type="text"/>
Infrequently mown:	<input type="text"/>	<input type="checkbox"/> Eutrophic	<input type="checkbox"/> Oligotrophic
Frequently mown:	<input type="text"/>	<input type="checkbox"/> Mesotrophic	<input type="checkbox"/> Dystrophic
Cuttings removed:	<input type="text" value="Y"/>		

SiteID: GrBI05

Grade: 1

Subsection: RT37

Site name: Maryon Park, Gilbert's Pit and Maryon Wilson Park

Interest

- | | |
|--|---------------------------------------|
| <input checked="" type="checkbox"/> Invertebrate | <input type="checkbox"/> Higher Plant |
| <input type="checkbox"/> Fish | <input type="checkbox"/> Bryophyte |
| <input type="checkbox"/> Amphibian | <input type="checkbox"/> Lichen |
| <input type="checkbox"/> Reptile | <input type="checkbox"/> Fungi |
| <input checked="" type="checkbox"/> Mammal | <input type="checkbox"/> Geology |
| <input checked="" type="checkbox"/> Bird | <input type="checkbox"/> Other |

Additional comments:

Species Richness

Species richness: Average

Nature conservation value

Nature conservation value (surveyor's personal opinion):

Good. Description matches last survey. Not over managed, which allows a variety of species.

Notes (Record dominant and notable plant species, birds and butterflies)

Notes:

Open space sites conincident with the SINC

ID: 160

Name: Maryon Park

Typology: Parks and gardens

ID: 161

Name: Maryon Wilson Park

Typology: Parks and gardens

SiteID: GrBI07

Grade: 1

Subsection: AC46

Site name: Greenwich Cemetery



Site and Parcel Details

Owner: Royal Borough of Greenwich

Surveyor: AC

Access/View from:

Survey date: 21/04/2016

Recommendation:

Time spent: 20 mins

Easting: 542403

Northing: 176193

Weather: Sunny with cloud

Area (ha): 9.2

Access: All

Planning status

☐ SSSI☐ Green Belt☐ Green corridor☐ Other (Specify);☐ LNR☒ MOL☐ Conservation Area☒ SINC or equivalent☒ Green chain

Other information

Ownership:

Maintenance and management:

Public access:

Public access restrictions:

Predominant recreational use:

Entry points:

Level of use:

Accessibility (score 0-2)

Pedestrian: 1

Cycle: 1

Private car: 1

Wheelchair: 1

Public transport: 1

SiteID: GrBI07

Grade: 1

Subsection: AC46

Site name: Greenwich Cemetery

Facilities

Tennis courts (specify number):

Playing pitches:

Mini:

Junior:

Full:

☐ Cricket pitch☐ Athletics track☐ Bowling green☐ Golf course☐ Pitch & putt/crazy golf☐ Driving range☐ Changing rooms☐ Motor cross☐ Outdoor swimming pool☐ Outdoor paddling pool☐ Fishing☐ Watersports☐ Basketball hoops☐ All weather☐ Natural☐ Floodlit☐ All weather☐ Natural☐ Floodlit☐ All weather☐ Natural☐ Floodlit☐ Play for under 7s☐ Play for 7-13☐ Play for over 13s☐ BMX track☐ Skateboard area☒ Seats☒ Operational toilet☐ Disabled facilities☒ Information☐ Refreshments☒ Litter bins☐ Recycling facilities☒ Dog litter bins/area☐ Nature trail☐ Animal/bird enclosure☐ Open air performance area☐ Car parking☐ Horse riding☐ Waymarked walking☐ Cycle paths☒ Historic features☐ Art gallery☐ Sculptures/monuments☐ Public art☐ Facilities other

Specify other:

Threats and disturbances (give details of severity etc)

☐ Invading plants☐ Erosion☐ Motorcycle scrambling☒ Intrusive buildings☐ Boundary treatment☐ Redevelopment☐ Safety security☐ Vandalism☐ Litter☐ Dog fouling☐ Fly Tipping☐ Pollution☐ Aircraft noise☐ Rail/road noise☐ Other

Some of the surrounding buildings impose on the views from within

SiteID: GrBI07

Grade: 1

Subsection: AC46

Site name: Greenwich Cemetery

Interest/potential for enhancement

Recreation:	Nice for walks, used for mourning
Structural:	
Amenity:	
Ecology:	Yes impritant neutral grassland. However this is mown regularly with cuttings left in place, improved management could be initiated
Education:	
Social & cultural:	
Heritage:	The old church buildings add cultural heritage, they are well maintained
Health:	
Accessibility:	
Other:	
Comments	

Changes since last survey

Changes:	No apparent change since last survey
Comments:	

Geology, topography, aspect, drainage and soil

Mostly flat

Contacts/Other's information/history and succession

--

Habitats %

<input type="text"/> 01: Native broadleaved woodland	<input type="text"/> 12: Ruderal or ephemeral
<input type="text"/> 02: Non-native broadleaved woodland	<input type="text"/> 33: Roughland (intimate mix of 9, 14 6)
<input type="text"/> 03: Coniferous woodland	<input type="text"/> 13: Bracken
<input type="text"/> 5 37: Scattered trees	<input type="text"/> 14: Tall herbs
<input type="text"/> 05: Recently felled woodland:	<input type="text"/> 15: Heathland

SiteID: GrBI07

Grade: 1

Subsection: AC46

Site name: Greenwich Cemetery

<input type="checkbox"/> 06: Scrub	<input type="checkbox"/> 39: Allotments (active)
<input type="checkbox"/> 38: Planted shrubbery	<input type="checkbox"/> 28: Arable
<input type="checkbox"/> 25: Native hedge	<input type="checkbox"/> 16: Bog
<input type="checkbox"/> 34: Non-native hedge	<input type="checkbox"/> 17: Reedswamp
<input type="checkbox"/> 31: Orchard	<input type="checkbox"/> 40: Typha etc. swamp
<input type="checkbox"/> 10 36: Vegetated walls, tombstones etc	<input type="checkbox"/> 18: Wet marginal vegetation
<input type="checkbox"/> 26: Bare soil and rock	<input type="checkbox"/> 19; Fen carr (woodland/scrub over fen)
<input type="checkbox"/> 27: Bare artificial habitat	<input type="checkbox"/> 20: Standing water (includes canals)
<input type="checkbox"/> 08: Acid grassland	<input type="checkbox"/> 21: Ditches (water filled)
<input type="checkbox"/> 09: Neutral grassland (semi-improved)	<input type="checkbox"/> 23: Intertidal mud, sand, shingle etc
<input type="checkbox"/> 80 35: Neutral grassland (herb rich)	<input type="checkbox"/> 24: Saltmarsh
<input type="checkbox"/> 10: Basic grassland	<input type="checkbox"/> 30: Habitat information not available
<input type="checkbox"/> 11: Improved/reseeded agric grassland	<input type="checkbox"/> 5 29: Other
<input type="checkbox"/> 07: Amenity grassland	<input type="checkbox"/> 29: Other description hardstanding and buildings

Habitat qualifiers

Treeline without hedge:	<input type="checkbox"/>	Unmanaged grassland:	<input type="checkbox"/>
Even-aged plantation:	<input type="checkbox"/>	Ridge and furrow:	<input type="checkbox"/>
Coppice:	<input type="checkbox"/>	Flush:	<input type="checkbox"/>
Flush:	<input type="checkbox"/>	Wet:	<input type="checkbox"/>
Dead wood:	<input type="checkbox"/> yes	Sand/clay bank:	<input type="checkbox"/>
Wet:	<input type="checkbox"/>	Floating vegetation:	<input type="checkbox"/>
Hedge with treeline:	<input type="checkbox"/>	Submerged vegetation:	<input type="checkbox"/>
Ancient woodland:	<input type="checkbox"/>	Emergent vegetation:	<input type="checkbox"/>
Pollarded:	<input type="checkbox"/>	Saline:	<input type="checkbox"/>
Wood shrub layer:	<input type="checkbox"/>	Tidal:	<input type="checkbox"/>
Grazed:	<input type="checkbox"/>	Naturally formed riverbank:	<input type="checkbox"/>
Infrequently mown:	<input type="checkbox"/>	<input type="checkbox"/> Eutrophic	<input type="checkbox"/> Oligotrophic
Frequently mown:	<input type="checkbox"/> yes	<input type="checkbox"/> Mesotrophic	<input type="checkbox"/> Dystrophic
Cuttings removed:	<input type="checkbox"/>		

SiteID: GrBI07

Grade: 1

Subsection: AC46

Site name: Greenwich Cemetery

Interest

- | | |
|---------------------------------------|--|
| <input type="checkbox"/> Invertebrate | <input checked="" type="checkbox"/> Higher Plant |
| <input type="checkbox"/> Fish | <input type="checkbox"/> Bryophyte |
| <input type="checkbox"/> Amphibian | <input type="checkbox"/> Lichen |
| <input type="checkbox"/> Reptile | <input type="checkbox"/> Fungi |
| <input type="checkbox"/> Mammal | <input type="checkbox"/> Geology |
| <input type="checkbox"/> Bird | <input type="checkbox"/> Other |

Additional comments:

Species Richness

Species richness: Average

Nature conservation value

Nature conservation value (surveyor's personal opinion):

Although there are many green spaces in this area, this habitat could be important and act as a stepping stone amongst residential buildings.

Notes (Record dominant and notable plant species, birds and butterflies)

Notes:

Open space sites coincident with the SINC

ID: 117

Name: Greenwich Cemetery


Typology: Cemeteries and churchyards

SiteID: GrBI02

Grade: 1

Subsection: RT45

Site name: Tump 53 Nature Park



Site and Parcel Details

Owner: Gallions Housing Association

Surveyor: RT

Access/View from:

Survey date: 20/04/2016

Recommendation:

Time spent: 15mins

Easting: 546737

Northing: 180377

Weather: Sunny/clear skies

Area (ha): 1.8

Access: Part

Planning status

☐ SSSI☐ Green Belt☐ Green corridor☐ Other (Specify);☐ LNR☐ MOL☐ Conservation Area☒ SINC or equivalent☐ Green chain

Other information

Ownership: Education

Maintenance and management: Good

Public access: Restricted

Public access restrictions:

Predominant recreational use: Active

Entry points: Limited entry points

Level of use: Not or hardly used

Accessibility (score 0-2)

Pedestrian: 2

Cycle: 1

Private car: 0

Wheelchair: 0

Public transport: 1

SiteID: GrBI02

Grade: 1

Subsection: RT45

Site name: Tump 53 Nature Park

Facilities

Tennis courts (specify number): ☐ Cricket pitch☐ Athletics track☐ Bowling green☐ Golf course☐ Pitch & putt/crazy golf☐ Driving range☐ Changing rooms☐ Motor cross☐ Outdoor swimming pool☐ Outdoor paddling pool☐ Fishing☐ Watersports☐ Basketball hoops

Playing pitches:

Mini: ☐ All weather☐ Natural☐ FloodlitJunior: ☐ All weather☐ Natural☐ FloodlitFull: ☐ All weather☐ Natural☐ Floodlit☐ Play for under 7s☐ Play for 7-13☐ Play for over 13s☐ BMX track☐ Skateboard area☐ Seats☐ Operational toilet☐ Disabled facilities☒ Information☐ Refreshments☐ Litter bins☐ Recycling facilities☐ Dog litter bins/area☒ Nature trail☐ Animal/bird enclosure☐ Open air performance area☐ Car parking☐ Horse riding☐ Waymarked walking☐ Cycle paths☒ Historic features☐ Art gallery☐ Sculptures/monuments☐ Public art☐ Facilities otherSpecify other:
Education facility

Threats and disturbances (give details of severity etc)

☐ Invading plants☐ Erosion☐ Motorcycle scrambling☐ Intrusive buildings☐ Boundary treatment☐ Redevelopment☐ Safety security☐ Vandalism☒ Litter☒ Dog fouling☐ Fly Tipping☐ Pollution☐ Aircraft noise☐ Rail/road noise☐ Other

Litter in water and on banks adjacent to footpaths and roads.

Dog fouling along the banks accessible to the public.

SiteID: GrBI02

Grade: 1

Subsection: RT45

Site name: Tump 53 Nature Park

Interest/potential for enhancement

Recreation:	Education facility for local community.
Structural:	
Amenity:	
Ecology:	Potential to manage litter found along the banks and wetland.
Education:	An education centre providing access to nature. Potential to increase the number of days the site is open to the public.
Social & cultural:	Used by families with young children.
Heritage:	A former munitions site.
Health:	
Accessibility:	Potential to provide more access to the site.
Other:	
Comments	

Changes since last survey

Changes:	No apparent change since last survey
Comments:	

Geology, topography, aspect, drainage and soil

--

Contacts/Other's information/history and succession

Gallions Nature Centre, Peabody and London Wildlife Trust.
--

Habitats %

<input type="text"/> 01: Native broadleaved woodland	<input type="text"/> 12: Ruderal or ephemeral
<input type="text"/> 02: Non-native broadleaved woodland	<input type="text"/> 33: Roughland (intimate mix of 9, 14 6)
<input type="text"/> 03: Coniferous woodland	<input type="text"/> 13: Bracken
<input type="text"/> 37: Scattered trees	<input type="text"/> 14: Tall herbs
<input type="text"/> 05: Recently felled woodland:	<input type="text"/> 15: Heathland

SiteID: GrBI02

Grade: 1

Subsection: RT45

Site name: Tump 53 Nature Park

- ☐ 35 06: Scrub
- ☐ 38: Planted shrubbery
- ☐ 25: Native hedge
- ☐ 34: Non-native hedge
- ☐ 31: Orchard
- ☐ 36: Vegetated walls, tombstones etc
- ☐ 26: Bare soil and rock
- ☐ 27: Bare artificial habitat
- ☐ 08: Acid grassland
- ☐ 15 09: Neutral grassland (semi-improved)
- ☐ 35: Neutral grassland (herb rich)
- ☐ 10: Basic grassland
- ☐ 11: Improved/reseeded agric grassland
- ☐ 5 07: Amenity grassland

- ☐ 39: Allotments (active)
- ☐ 28: Arable
- ☐ 16: Bog
- ☐ 17: Reedswamp
- ☐ 40: Typha etc. swamp
- ☐ 18: Wet marginal vegetation
- ☐ 19; Fen carr (woodland/scrub over fen)
- ☐ 45 20: Standing water (includes canals)
- ☐ 21: Ditches (water filled)
- ☐ 23: Intertidal mud, sand, shingle etc
- ☐ 24: Saltmarsh
- ☐ 30: Habitat information not available
- ☐ 29: Other
- 29: Other description

Habitat qualifiers

- Treeline without hedge: ☐
- Even-aged plantation: ☐
- Coppice: ☐
- Flush: ☐
- Dead wood: ☐
- Wet: ☐
- Hedge with treeline: ☐
- Ancient woodland: ☐
- Pollarded: ☐
- Wood shrub layer: ☐
- Grazed: ☐
- Infrequently mown: ☐
- Frequently mown: ☐ Yes
- Cuttings removed: ☐

- Unmanaged grassland: ☐
- Ridge and furrow: ☐
- Flush: ☐
- Wet: ☐ Yes
- Sand/clay bank: ☐
- Floating vegetation: ☐
- Submerged vegetation: ☐ Yes
- Emergent vegetation: ☐
- Saline: ☐
- Tidal: ☐
- Naturally formed riverbank: ☐
- ☐ Eutrophic ☐ Oligotrophic
- ☐ Mesotrophic ☐ Dystrophic

SiteID: GrBI02

Grade: 1

Subsection: RT45

Site name: Tump 53 Nature Park

Interest

- | | |
|--|---------------------------------------|
| <input checked="" type="checkbox"/> Invertebrate | <input type="checkbox"/> Higher Plant |
| <input checked="" type="checkbox"/> Fish | <input type="checkbox"/> Bryophyte |
| <input checked="" type="checkbox"/> Amphibian | <input type="checkbox"/> Lichen |
| <input type="checkbox"/> Reptile | <input type="checkbox"/> Fungi |
| <input checked="" type="checkbox"/> Mammal | <input type="checkbox"/> Geology |
| <input checked="" type="checkbox"/> Bird | <input type="checkbox"/> Other |

Additional comments:

Species Richness

Species richness: Average/Rich

Nature conservation value

Nature conservation value (surveyor's personal opinion):

An education centre for local families to visit and learn about nature.
The wetland is extensive and is likely to provide suitable habitat for waterfowl, aquatic invertebrates and potentially watervole. Overall, the site is in good condition.

Notes (Record dominant and notable plant species, birds and butterflies)

Notes:

Open space sites coincident with the SINC

ID: 43

Name: Tump 53 Nature Park

Typology: Natural and semi-natural greenspace

SiteID: GrBI06

Grade: 1

Subsection: RT39

Site name: Shrewsbury Park, Shooters Hill Golf Course, Dothill Allotments and Woodlands Farm



Site and Parcel Details

Owner: Royal Borough of Greenwich, Woodlands Farm Trust and Private

Surveyor: RT

Access/View from:

Survey date: 14/04/2016

Recommendation:

Time spent: 1hr

Easting: 544825

Northing: 176625

Weather: Sunny with cloud

Area (ha): 90.8

Access: All

Planning status

☐ SSSI☐ Green Belt☐ Green corridor☐ Other (Specify);☐ LNR☒ MOL☐ Conservation Area☒ SINC or equivalent☒ Green chain

Other information

Ownership: Other private

Maintenance and management: Satisfactory

Public access: Restricted

Public access restrictions: Opening times

Predominant recreational use: Passive

Entry points: Limited entry points

Level of use: Moderate numbers

Accessibility (score 0-2)

Pedestrian: 2

Cycle: 1

Private car: 0

Wheelchair: 0

Public transport: 2

SiteID: GrBI06

Grade: 1

Subsection: RT39

Site name: Shrewsbury Park, Shooters Hill Golf Course, Dothill Allotments and Woodlands Farm

Facilities

Tennis courts (specify number):

Playing pitches:

Mini:

Junior:

Full:

☐ Cricket pitch☐ Athletics track☐ Bowling green☐ Golf course☐ Pitch & putt/crazy golf☐ Driving range☐ Changing rooms☐ Motor cross☐ Outdoor swimming pool☐ Outdoor paddling pool☐ Fishing☐ Watersports☐ Basketball hoops☐ All weather☐ Natural☐ Floodlit☐ All weather☐ Natural☐ Floodlit☐ All weather☐ Natural☐ Floodlit☐ Play for under 7s☐ Play for 7-13☐ Play for over 13s☐ BMX track☐ Skateboard area☒ Seats☒ Operational toilet☐ Disabled facilities☒ Information☐ Refreshments☒ Litter bins☐ Recycling facilities☐ Dog litter bins/area☐ Nature trail☒ Animal/bird enclosure☐ Open air performance area☐ Car parking☐ Horse riding☐ Waymarked walking☐ Cycle paths☐ Historic features☐ Art gallery☐ Sculptures/monuments☐ Public art☐ Facilities other

Specify other:

Threats and disturbances (give details of severity etc)

☐ Invading plants
☒ Erosion

There is evidence of erosion from animals and machinery

☐ Motorcycle scramblin
☐ Intrusive buildings
☐ Boundary treatment
☐ Redevelopment
☐ Safety security
☐ Vandalism
☐ Litter
☐ Dogfouling
☐ Fly Tipping
☐ Pollution
☐ Aircraft noise
☐ Rail/road noise
☐ Other

SiteID: GrBI06

Grade: 1

Subsection: RT39

Site name: Shrewsbury Park, Shooters Hill Golf Course, Dothill Allotments and Woodlands Farm

Interest/potential for enhancement

Recreation:	<input type="text"/>
Structural:	<input type="text"/>
Amenity:	Provide facilities and access for wheelchair users.
Ecology:	Hedges are nice, however management to prevent treelines forming and prevent encroachment in to field should be considered. Management of pond choked with vegetation. Bird boxes present.
Education:	AN education centre that provides access to nature to the public. Interpretation boards. Potential to include a nature trail.
Social & cultural:	<input type="text"/>
Heritage:	<input type="text"/>
Health:	<input type="text"/>
Accessibility:	<input type="text"/>
Other:	<input type="text"/>
Comments	<input type="text"/>

Changes since last survey

Changes:	Minor
Comments:	<input type="text"/>

Geology, topography, aspect, drainage and soil

Contacts/Other's information/history and succession

Habitats %

<input type="text"/> 20	01: Native broadleaved woodland	<input type="text"/>	12: Ruderal or ephemeral
<input type="text"/>	02: Non-native broadleaved woodland	<input type="text"/> 5	33: Roughland (intimate mix of 9, 14 6)
<input type="text"/>	03: Coniferous woodland	<input type="text"/>	13: Bracken
<input type="text"/>	37: Scattered trees	<input type="text"/>	14: Tall herbs

SiteID: GrBI06

Grade: 1

Subsection: RT39

Site name: Shrewsbury Park, Shooters Hill Golf Course, Dothill Allotments and Woodlands Farm

 05: Recently felled woodland: 5 06: Scrub 38: Planted shrubbery 10 25: Native hedge 34: Non-native hedge 31: Orchard 36: Vegetated walls, tombstones etc 26: Bare soil and rock 27: Bare artificial habitat 08: Acid grassland 55 09: Neutral grassland (semi-improved) 35: Neutral grassland (herb rich) 10: Basic grassland 11: Improved/reseeded agric grassland 07: Amenity grassland 15: Heathland 39: Allotments (active) 28: Arable 16: Bog 17: Reedswamp 40: Typha etc. swamp 18: Wet marginal vegetation 19; Fen carr (woodland/scrub over fen) 5 20: Standing water (includes canals) 21: Ditches (water filled) 23: Intertidal mud, sand, shingle etc 24: Saltmarsh 30: Habitat information not available 29: Other

29: Other description

Habitat qualifiers

Treeline without hedge:

Even-aged plantation:

Coppice:

Flush:

Dead wood:

Yes

Wet:

Yes

Hedge with treeline:

Yes

Ancient woodland:

Pollarded:

Wood shrub layer:

Grazed:

Yes

Infrequently mown:

Frequently mown:

Cuttings removed:

Unmanaged grassland:

Ridge and furrow:

Flush:

Wet:

Sand/clay bank:

Floating vegetation:

Submerged vegetation:

Yes

Emergent vegetation:

Yes

Saline:

Tidal:

Naturally formed
riverbank:☐ Eutrophic☐ Oligotrophic☐ Mesotrophic☐ Dystrophic

SiteID: GrBI06

Grade: 1

Subsection: RT39

Site name: Shrewsbury Park, Shooters Hill Golf Course, Dothill Allotments and Woodlands Farm

Interest

- | | |
|--|---------------------------------------|
| <input checked="" type="checkbox"/> Invertebrate | <input type="checkbox"/> Higher Plant |
| <input type="checkbox"/> Fish | <input type="checkbox"/> Bryophyte |
| <input checked="" type="checkbox"/> Amphibian | <input type="checkbox"/> Lichen |
| <input type="checkbox"/> Reptile | <input type="checkbox"/> Fungi |
| <input checked="" type="checkbox"/> Mammal | <input type="checkbox"/> Geology |
| <input checked="" type="checkbox"/> Bird | <input type="checkbox"/> Other |

Additional comments:

Species Richness

Species richness: Average

Nature conservation value

Nature conservation value (surveyor's personal opinion):

An important place for the public to access and learn about nature. Since the previous survey, there are only minor changes to the ecology. Important to maintain ecological features. The site is likely to provide important habitat for a variety of species.

Notes (Record dominant and notable plant species, birds and butterflies)

Notes:

Open space sites coincident with the SINC


ID: 131	Name: High Grove (former Allotments)	Typology: Natural and semi-natural greenspace
ID: 212	Name: Shooters Hill Golf Course	Typology: Outdoors sports facilities (Private)
ID: 264	Name: Woodlands Farm	Typology: Agricultural land
ID: 62	Name: Clothworkers Wood	Typology: Natural and semi-natural greenspace

SiteID: GrBI06

Grade: 1

Subsection: RT66

Site name: Shrewsbury Park, Shooters Hill Golf Course, Dothill Allotments and Woodlands Farm



Site and Parcel Details

Owner: Royal Borough of Greenwich

Surveyor: RT

Access/View from:

Survey date: 14/04/2016

Recommendation:

Time spent: 1hr

Easting: 544419

Northing: 177276

Weather: Sunny with cloud

Area (ha): 90.8

Access: All

Planning status

☐ SSSI☐ Green Belt☐ Green corridor☐ Other (Specify);☐ LNR☒ MOL☐ Conservation Area☒ SINC or equivalent☒ Green chain

Other information

Ownership: Local Authority

Maintenance and management: Satisfactory

Public access: Free

Public access restrictions:

Predominant recreational use: Passive

Entry points:

Level of use: Moderate numbers

Accessibility (score 0-2)

Pedestrian: 2

Cycle: 1

Private car: 1

Wheelchair: 1

Public transport: 1

SiteID: GrBI06

Grade: 1

Subsection: RT66

Site name: Shrewsbury Park, Shooters Hill Golf Course, Dothill Allotments and Woodlands Farm

Facilities

Tennis courts (specify number):

Playing pitches:

Mini:

Junior:

Full:

☐ Cricket pitch☐ Athletics track☐ Bowling green☐ Golf course☐ Pitch & putt/crazy golf☐ Driving range☐ Changing rooms☐ Motor cross☐ Outdoor swimming pool☐ Outdoor paddling pool☐ Fishing☐ Watersports☐ Basketball hoops☐ All weather☐ Natural☐ Floodlit☐ All weather☐ Natural☐ Floodlit☐ All weather☐ Natural☐ Floodlit☐ Play for under 7s☐ Play for 7-13☐ Play for over 13s☐ BMX track☐ Skateboard area☒ Seats☐ Operational toilet☐ Disabled facilities☐ Information☐ Refreshments☒ Litter bins☐ Recycling facilities☒ Dog litter bins/area☐ Nature trail☐ Animal/bird enclosure☐ Open air performance area☐ Car parking☐ Horse riding☒ Waymarked walking☐ Cycle paths☐ Historic features☐ Art gallery☐ Sculptures/monuments☐ Public art☐ Facilities other

Specify other:

Threats and disturbances (give details of severity etc)☐ Invading plants☐ Erosion☒ Motorcycle scrambling

Vehicle damage to grassland

☐ Intrusive buildings☐ Boundary treatment☐ Redevelopment☐ Safety security☐ Vandalism☐ Litter☐ Dogfouling☐ Fly Tipping☐ Pollution☐ Aircraft noise☐ Rail/road noise☐ Other

SiteID: GrBI06

Grade: 1

Subsection: RT66

Site name: Shrewsbury Park, Shooters Hill Golf Course, Dothill Allotments and Woodlands Farm

Interest/potential for enhancement

Recreation: Used by local walkers/dog walkers

Structural:

Amenity:

Ecology: There are mature trees and number of fallen trees. Management of woodland may be required to prevent danger to public. Enhancement of the site could include retention of deadwood and improvement of ground flora. Bat boxes present.

Education:

Social & cultural:

Heritage:

Health:

Accessibility:

Other:

Comments

Changes since last survey

Changes: Minor

Comments: Evidence of fallen trees may have changed structure of woodland and the allotment appears to in use.

Geology, topography, aspect, drainage and soil

Contacts/Other's information/history and succession

Habitats %

50 01: Native broadleaved woodland

02: Non-native broadleaved woodland

03: Coniferous woodland

10 37: Scattered trees

12: Ruderal or ephemeral

33: Roughland (intimate mix of 9, 14 6)

13: Bracken

14: Tall herbs

SiteID: GrBI06

Grade: 1

Subsection: RT66

Site name: Shrewsbury Park, Shooters Hill Golf Course, Dothill Allotments and Woodlands Farm

- | | |
|--|---|
| <input type="checkbox"/> 05: Recently felled woodland: | <input type="checkbox"/> 15: Heathland |
| <input type="checkbox"/> 06: Scrub | <input type="checkbox"/> 10 39: Allotments (active) |
| <input type="checkbox"/> 38: Planted shrubbery | <input type="checkbox"/> 28: Arable |
| <input type="checkbox"/> 25: Native hedge | <input type="checkbox"/> 16: Bog |
| <input type="checkbox"/> 34: Non-native hedge | <input type="checkbox"/> 17: Reedswamp |
| <input type="checkbox"/> 31: Orchard | <input type="checkbox"/> 40: Typha etc. swamp |
| <input type="checkbox"/> 36: Vegetated walls, tombstones etc | <input type="checkbox"/> 18: Wet marginal vegetation |
| <input type="checkbox"/> 26: Bare soil and rock | <input type="checkbox"/> 19; Fen carr (woodland/scrub over fen) |
| <input type="checkbox"/> 27: Bare artificial habitat | <input type="checkbox"/> 20: Standing water (includes canals) |
| <input type="checkbox"/> 08: Acid grassland | <input type="checkbox"/> 21: Ditches (water filled) |
| <input type="checkbox"/> 09: Neutral grassland (semi-improved) | <input type="checkbox"/> 23: Intertidal mud, sand, shingle etc |
| <input type="checkbox"/> 35: Neutral grassland (herb rich) | <input type="checkbox"/> 24: Saltmarsh |
| <input type="checkbox"/> 10: Basic grassland | <input type="checkbox"/> 30: Habitat information not available |
| <input type="checkbox"/> 11: Improved/reseeded agric grassland | <input type="checkbox"/> 29: Other |
| <input type="checkbox"/> 30 07: Amenity grassland | 29: Other description |

Habitat qualifiers

- Treeline without hedge:
- Even-aged plantation:
- Coppice:
- Flush:
- Dead wood:
- Wet:
- Hedge with treeline:
- Ancient woodland:
- Pollarded:
- Wood shrub layer:
- Grazed:
- Infrequently mown:
- Frequently mown:
- Cuttings removed:

- Unmanaged grassland:
- Ridge and furrow:
- Flush:
- Wet:
- Sand/clay bank:
- Floating vegetation:
- Submerged vegetation:
- Emergent vegetation:
- Saline:
- Tidal:
- Naturally formed riverbank:
- ☐ Eutrophic ☐ Oligotrophic
- ☐ Mesotrophic ☐ Dystrophic

SiteID: GrBI06

Grade: 1

Subsection: RT66

Site name: Shrewsbury Park, Shooters Hill Golf Course, Dothill Allotments and Woodlands Farm

Interest

- | | |
|--|---------------------------------------|
| <input checked="" type="checkbox"/> Invertebrate | <input type="checkbox"/> Higher Plant |
| <input type="checkbox"/> Fish | <input type="checkbox"/> Bryophyte |
| <input type="checkbox"/> Amphibian | <input type="checkbox"/> Lichen |
| <input type="checkbox"/> Reptile | <input type="checkbox"/> Fungi |
| <input checked="" type="checkbox"/> Mammal | <input type="checkbox"/> Geology |
| <input checked="" type="checkbox"/> Bird | <input type="checkbox"/> Other |

Additional comments:

Species Richness

Species richness: Average

Nature conservation value

Nature conservation value (surveyor's personal opinion):

The site does not appeared to have changed significantly since the previous survey. Features of particular note within the site is the ancient woodland and high levels of deadwood. The allotment is also likely provide important habitat for a number of species.

Notes (Record dominant and notable plant species, birds and butterflies)

Notes:

Open space sites conincident with the SINC


ID: 212	Name: Shooters Hill Golf Course	Typology: Outdoors sports facilities (Private)
ID: 215	Name: Shrewsbury Park	Typology: Parks and gardens
ID: 400	Name: Dothill Allotments	Typology: Allotments
ID: 80	Name: Dothill	Typology: Natural and semi-natural greenspace

SiteID: GrBI01

Grade: 1

Subsection: RT36

Site name: Plumstead Common (Winn's Common, Bleak Hill, and The Slade)



Site and Parcel Details

Owner: Royal Borough of Greenwich

Surveyor: RT

Access/View from:

Survey date: 21/04/2016

Recommendation:

Time spent:

Easting: 545629

Northing: 177915

Weather: Sunny with cloud

Area (ha): 29.6

Access: All

Planning status

☐ SSSI☐ Green Belt☐ Green corridor☐ Other (Specify);☐ LNR☒ MOL☒ Conservation Area☒ SINC or equivalent☒ Green chain

Other information

Ownership: Local Authority

Maintenance and management: Good

Public access: Free

Public access restrictions:

Predominant recreational use: Passive

Entry points:

Level of use: Frequent use

Accessibility (score 0-2)

Pedestrian: 2

Cycle: 2

Private car: 1

Wheelchair: 1

Public transport: 2

SiteID: GrBI01

Grade: 1

Subsection: RT36

Site name: Plumstead Common (Winn's Common, Bleak Hill, and The Slade)

Facilities

Tennis courts (specify number):

Playing pitches:

Mini:

Junior:

Full:

☐ Cricket pitch☐ Athletics track☐ Bowling green☐ Golf course☐ Pitch & putt/crazy golf☐ Driving range☐ Changing rooms☐ Motor cross☐ Outdoor swimming pool☐ Outdoor paddling pool☐ Fishing☐ Watersports☐ Basketball hoops☐ Play for under 7s☒ Play for 7-13☐ Play for over 13s☐ BMX track☐ Skateboard area☒ Seats☐ Operational toilet☐ Disabled facilities☐ Information☐ Refreshments☒ Litter bins☐ Recycling facilities☒ Dog litter bins/area☐ Nature trail☐ Animal/bird enclosure☐ Open air performance area☐ Car parking☐ Horse riding☒ Waymarked walking☐ Cycle paths☐ Historic features☐ Art gallery☐ Sculptures/monuments☐ Public art☐ Facilities other

Specify other:

Threats and disturbances (give details of severity etc)☐ Invading plants☐ Erosion☐ Motorcycle scrambling☐ Intrusive buildings☒ Boundary treatment

Damage to boundary around Workhouse Wood.

☐ Redevelopment☐ Safety security☒ Vandalism

Low levels of vandalism

☒ Litter

Low levels of litter

☐ Dog fouling☐ Fly Tipping☐ Pollution☐ Aircraft noise☐ Rail/road noise☐ Other

SiteID: GrBI01

Grade: 1

Subsection: RT36

Site name: Plumstead Common (Winn's Common, Bleak Hill, and The Slade)

Interest/potential for enhancement

Recreation:	Used by walkers, dog walkers and for children's play.
Structural:	
Amenity:	
Ecology:	Mosaic of habitats provides habitat for an array of species.
Education:	Provision of interpretation boards
Social & cultural:	
Heritage:	Presence of Saxon Barrow in centre of site. Potential to include interpretation board about this feature.
Health:	Potential to provide more facilities, such as a trim train/ green gym.
Accessibility:	
Other:	
Comments	

Changes since last survey

Changes:	No apparent change since last survey
Comments:	

Geology, topography, aspect, drainage and soil

--

Contacts/Other's information/history and succession

Plumstead Common Environment Group

Habitats %

<input type="text"/> 30	01: Native broadleaved woodland	<input type="text"/>	12: Ruderal or ephemeral
<input type="text"/>	02: Non-native broadleaved woodland	<input type="text"/>	33: Roughland (intimate mix of 9, 14 6)
<input type="text"/>	03: Coniferous woodland	<input type="text"/>	13: Bracken
<input type="text"/>	37: Scattered trees	<input type="text"/>	14: Tall herbs
<input type="text"/>	05: Recently felled woodland:	<input type="text"/>	15: Heathland

SiteID: GrBI01

Grade: 1

Subsection: RT36

Site name: Plumstead Common (Winn's Common, Bleak Hill, and The Slade)

☐ 06: Scrub☐ 38: Planted shrubbery☐ 25: Native hedge☐ 34: Non-native hedge☐ 31: Orchard☐ 36: Vegetated walls, tombstones etc☐ 26: Bare soil and rock☐ 27: Bare artificial habitat☐ 25 08: Acid grassland☐ 09: Neutral grassland (semi-improved)☐ 35: Neutral grassland (herb rich)☐ 10: Basic grassland☐ 11: Improved/reseeded agric grassland☐ 40 07: Amenity grassland☐ 39: Allotments (active)☐ 28: Arable☐ 16: Bog☐ 17: Reedswamp☐ 40: Typha etc. swamp☐ 18: Wet marginal vegetation☐ 19; Fen carr (woodland/scrub over fen)☐ 5 20: Standing water (includes canals)☐ 21: Ditches (water filled)☐ 23: Intertidal mud, sand, shingle etc☐ 24: Saltmarsh☐ 30: Habitat information not available☐ 29: Other

29: Other description

Habitat qualifiers

Treeline without hedge:

Even-aged plantation:

Coppice:

Flush:

Dead wood:

Wet:

Hedge with treeline:

Ancient woodland:

Pollarded:

Wood shrub layer:

Grazed:

Infrequently mown:

Frequently mown:

Cuttings removed:

Unmanaged grassland:

Ridge and furrow:

Flush:

Wet:

Sand/clay bank:

Floating vegetation:

Submerged vegetation:

Emergent vegetation:

Saline:

Tidal:

Naturally formed
riverbank:☐ Eutrophic☐ Oligotrophic☐ Mesotrophic☐ Dystrophic

SiteID: GrBI01**Grade:** 1**Subsection:** RT36**Site name:** Plumstead Common (Winn's Common, Bleak Hill, and The Slade)

Interest

- | | |
|--|---------------------------------------|
| <input checked="" type="checkbox"/> Invertebrate | <input type="checkbox"/> Higher Plant |
| <input checked="" type="checkbox"/> Fish | <input type="checkbox"/> Bryophyte |
| <input checked="" type="checkbox"/> Amphibian | <input type="checkbox"/> Lichen |
| <input type="checkbox"/> Reptile | <input type="checkbox"/> Fungi |
| <input checked="" type="checkbox"/> Mammal | <input type="checkbox"/> Geology |
| <input checked="" type="checkbox"/> Bird | <input type="checkbox"/> Other |

Additional comments:

Species Richness

Species richness: Average/Rich

Nature conservation value

Nature conservation value (surveyor's personal opinion):

The public actively use this site for formal and informal recreation. The variety of habitats, including woodland, acid grassland, heathland and pond is likely to provide suitable habitat for a number of species.

Notes (Record dominant and notable plant species, birds and butterflies)

Notes:

Open space sites coincident with the SINC


ID: 188	Name: Plumstead Common	Typology: Parks and gardens
ID: 405	Name: Winn's Common	Typology: Parks and gardens
ID: 510	Name: Riverdale Road adj Winns Common	Typology: Amenity greenspace
ID: 511	Name: Revell Rise	Typology: Amenity greenspace

SiteID: GrBI14

Grade: 1

Subsection: CG2

Site name: Charlton House Lawns



Site and Parcel Details

Owner:

Surveyor:

AC/RT

Access/View
from:

Survey date:

06/04/2016

Recommendation:

Time spent:

15 mins

Easting:

541500

Northing:

177699

Weather:

Cloud with rain

Area (ha):

Access:

All

Planning status

☐ SSSI☐ Green Belt☐ Green corridor☐ Other (Specify);☐ LNR☒ MOL☒ Conservation Area☒ SINC or
equivalent☒ Green chain

Other information

Ownership:

Maintenance and management:

Good

Public access: Free

Public access
restrictions:

Predominant recreational use:

None

Entry points:

Limited entry points

Level of use:

Not or hardly used

Accessibility (score 0-2)

Pedestrian:

1

Cycle:

0

Private car:

1

Wheelchair:

1

Public transport:

1

SiteID: GrBI14

Grade: 1

Subsection: CG2

Site name: Charlton House Lawns

Facilities

Tennis courts (specify number):

Playing pitches:

Mini:

Junior:

Full:

☐ Cricket pitch☐ Athletics track☐ Bowling green☐ Golf course☐ Pitch & putt/crazy golf☐ Driving range☐ Changing rooms☐ Motor cross☐ Outdoor swimming pool☐ Outdoor paddling pool☐ Fishing☐ Watersports☐ Basketball hoops☐ Play for under 7s☐ Play for 7-13☐ Play for over 13s☐ BMX track☐ Skateboard area☒ Seats☐ Operational toilet☐ Disabled facilities☐ Information☐ Refreshments☐ Litter bins☐ Recycling facilities☐ Dog litter bins/area☐ Nature trail☐ Animal/bird enclosure☐ Open air performance area☐ Car parking☐ Horse riding☐ Waymarked walking☐ Cycle paths☒ Historic features☐ Art gallery☒ Sculptures/monuments☐ Public art☐ Facilities other

Specify other:

Threats and disturbances (give details of severity etc)

☐ Invading plants
☐ Erosion
☐ Motorcycle scrambling
☐ Intrusive buildings
☐ Boundary treatment
☐ Redevelopment
☐ Safety security
☐ Vandalism
☐ Litter
☐ Dog fouling
☐ Fly Tipping
☐ Pollution
☐ Aircraft noise
☐ Rail/road noise
☐ Other

SiteID: GrBI14

Grade: 1

Subsection: CG2

Site name: Charlton House Lawns

Interest/potential for enhancement

Recreation:	<input type="text"/>
Structural:	<input type="text"/>
Amenity:	<input type="text"/>
Ecology:	The lawn is closely mown with some bare patches of ground. Although regular management of grass does not affect rare clover species, it would allow the public to enjoy these populations.
Education:	<input type="text"/>
Social & cultural:	<input type="text"/>
Heritage:	Presence of monument. Provision of interpretation sign.
Health:	<input type="text"/>
Accessibility:	<input type="text"/>
Other:	<input type="text"/>
Comments	<input type="text"/>

Changes since last survey

Changes:	No apparent change since last survey
Comments:	<input type="text"/>

Geology, topography, aspect, drainage and soil

Contacts/Other's information/history and succession

Habitats %

<input type="text"/> 01: Native broadleaved woodland	<input type="text"/> 12: Ruderal or ephemeral
<input type="text"/> 02: Non-native broadleaved woodland	<input type="text"/> 33: Roughland (intimate mix of 9, 14 6)
<input type="text"/> 03: Coniferous woodland	<input type="text"/> 13: Bracken
<input type="text"/> 5 37: Scattered trees	<input type="text"/> 14: Tall herbs

SiteID: GrBI14

Grade: 1

Subsection: CG2

Site name: Charlton House Lawns

☐ 05: Recently felled woodland:☐ 06: Scrub☐ 38: Planted shrubbery☐ 25: Native hedge☐ 34: Non-native hedge☐ 31: Orchard☐ 36: Vegetated walls, tombstones etc☐ 26: Bare soil and rock☐ 27: Bare artificial habitat☒ 95 08: Acid grassland☐ 09: Neutral grassland (semi-improved)☐ 35: Neutral grassland (herb rich)☐ 10: Basic grassland☐ 11: Improved/reseeded agric grassland☐ 07: Amenity grassland☐ 15: Heathland☐ 39: Allotments (active)☐ 28: Arable☐ 16: Bog☐ 17: Reedswamp☐ 40: Typha etc. swamp☐ 18: Wet marginal vegetation☐ 19; Fen carr (woodland/scrub over fen)☐ 20: Standing water (includes canals)☐ 21: Ditches (water filled)☐ 23: Intertidal mud, sand, shingle etc☐ 24: Saltmarsh☐ 30: Habitat information not available☐ 29: Other

29: Other description

Habitat qualifiers

Treeline without hedge:

Even-aged plantation:

Coppice:

Flush:

Dead wood:

Wet:

Hedge with treeline:

Ancient woodland:

Pollarded:

Wood shrub layer:

Grazed:

Infrequently mown:

Frequently mown:

Cuttings removed:

Unmanaged grassland:

Ridge and furrow:

Flush:

Wet:

Sand/clay bank:

Floating vegetation:

Submerged vegetation:

Emergent vegetation:

Saline:

Tidal:

Naturally formed
riverbank:☐ Eutrophic☐ Oligotrophic☐ Mesotrophic☐ Dystrophic

SiteID: GrBI14

Grade: 1

Subsection: CG2

Site name: Charlton House Lawns

Interest

- | | |
|---------------------------------------|---|
| <input type="checkbox"/> Invertebrate | <input type="checkbox"/> Higher Plant |
| <input type="checkbox"/> Fish | <input type="checkbox"/> Bryophyte |
| <input type="checkbox"/> Amphibian | <input type="checkbox"/> Lichen |
| <input type="checkbox"/> Reptile | <input type="checkbox"/> Fungi |
| <input type="checkbox"/> Mammal | <input type="checkbox"/> Geology |
| <input type="checkbox"/> Bird | <input checked="" type="checkbox"/> Other |

Additional comments:

Rare clover species

Species Richness

Species richness: Average

Nature conservation value

Nature conservation value (surveyor's personal opinion):

This site provides suitable conditions to support large populations of rare clover.

Notes (Record dominant and notable plant species, birds and butterflies)

Notes:

There are limitations due to the time of year. Species were difficult to identify in their vegetative state. Species recorded include cat's ear, clover species.

Open space sites coincident with the SINC

ID: 56

Name: Charlton Park


Typology: Parks and gardens

SiteID: GrBI15

Grade: 1

Subsection: RT43

Site name: Birchmere



Site and Parcel Details

Owner: Gallions Reach Housing

Surveyor: RT

Access/View from:

Survey date: 20/04/2016

Recommendation:

Time spent: 20mins

Easting: 546439

Northing: 179954

Weather: Sunny/clear skies

Area (ha): 5.8

Access: All

Planning status

☐ SSSI☐ Green Belt☐ Green corridor☐ Other (Specify);☐ LNR☐ MOL☐ Conservation Area☒ SINC or equivalent☐ Green chain

Other information

Ownership: Other private

Maintenance and management: Satisfactory

Public access: Free

Public access restrictions:

Predominant recreational use: Passive

Entry points:

Level of use: Frequent use

Accessibility (score 0-2)

Pedestrian: 2

Cycle: 2

Private car: 1

Wheelchair: 2

Public transport: 0

SiteID: GrBI15

Grade: 1

Subsection: RT43

Site name: Birchmere

Facilities

Tennis courts (specify number):

Playing pitches:

Mini:

Junior:

Full:

☐ Cricket pitch☐ Athletics track☐ Bowling green☐ Golf course☐ Pitch & putt/crazy golf☐ Driving range☐ Changing rooms☐ Motor cross☐ Outdoor swimming pool☐ Outdoor paddling pool☐ Fishing☐ Watersports☐ Basketball hoops☐ All weather☐ Natural☐ Floodlit☐ All weather☐ Natural☐ Floodlit☐ All weather☐ Natural☐ Floodlit☐ Play for under 7s☐ Play for 7-13☐ Play for over 13s☐ BMX track☐ Skateboard area☒ Seats☐ Operational toilet☐ Disabled facilities☐ Information☐ Refreshments☒ Litter bins☐ Recycling facilities☒ Dog litter bins/area☐ Nature trail☐ Animal/bird enclosure☐ Open air performance area☐ Car parking☐ Horse riding☒ Waymarked walking☒ Cycle paths☐ Historic features☐ Art gallery☐ Sculptures/monuments☐ Public art☐ Facilities other

Specify other:

Threats and disturbances (give details of severity etc)

☐ Invading plants☒ Erosion

Desire lines around the edge of the lake

☐ Motorcycle scrambling☐ Intrusive buildings☒ Boundary treatment

Evidence of broken fencing was recorded

☐ Redevelopment☐ Safety security☐ Vandalism☒ Litter

Moderate levels of litter in the lake

☐ Dog fouling☐ Fly Tipping☐ Pollution☐ Aircraft noise☒ Rail/road noise

Adjacent to a busy A road

☐ Other

SiteID: GrBI15

Grade: 1

Subsection: RT43

Site name: Birchmere

Interest/potential for enhancement

Recreation:	Used by a fishing group and for informal recreation.
Structural:	
Amenity:	
Ecology:	Tern rafts present.
Education:	
Social & cultural:	
Heritage:	
Health:	
Accessibility:	Improve access points for residents adjacent to the lake in the west. Informal pathways resulting in desire lines are currently being used.
Other:	
Comments	Potential to remove litter to make site more aesthetically pleasing.

Changes since last survey

Changes:	Minor
Comments:	Addition of tern rafts

Geology, topography, aspect, drainage and soil

--

Contacts/Other's information/history and succession

--

Habitats %

<input type="text"/> 01: Native broadleaved woodland	<input type="text"/> 12: Ruderal or ephemeral
<input type="text"/> 02: Non-native broadleaved woodland	<input type="text"/> 33: Roughland (intimate mix of 9, 14 6)
<input type="text"/> 03: Coniferous woodland	<input type="text"/> 13: Bracken
<input type="text"/> 10 37: Scattered trees	<input type="text"/> 14: Tall herbs
<input type="text"/> 05: Recently felled woodland:	<input type="text"/> 15: Heathland

SiteID: GrBI15

Grade: 1

Subsection: RT43

Site name: Birchmere

☐ 06: Scrub☐ 38: Planted shrubbery☐ 25: Native hedge☐ 34: Non-native hedge☐ 31: Orchard☐ 36: Vegetated walls, tombstones etc☐ 26: Bare soil and rock☐ 27: Bare artificial habitat☐ 08: Acid grassland☐ 09: Neutral grassland (semi-improved)☐ 35: Neutral grassland (herb rich)☐ 10: Basic grassland☐ 11: Improved/reseeded agric grassland☐ 10 07: Amenity grassland☐ 39: Allotments (active)☐ 28: Arable☐ 16: Bog☐ 17: Reedswamp☐ 40: Typha etc. swamp☐ 10 18: Wet marginal vegetation☐ 19; Fen carr (woodland/scrub over fen)☐ 70 20: Standing water (includes canals)☐ 21: Ditches (water filled)☐ 23: Intertidal mud, sand, shingle etc☐ 24: Saltmarsh☐ 30: Habitat information not available☐ 29: Other

29: Other description

Habitat qualifiers

Treeline without hedge: YesEven-aged plantation: Coppice: Flush: Dead wood: Wet: Hedge with treeline: Ancient woodland: Pollarded: Wood shrub layer: Grazed: Infrequently mown: Frequently mown: YesCuttings removed: Unmanaged grassland: Ridge and furrow: Flush: Wet: Sand/clay bank: Floating vegetation: Submerged vegetation: Emergent vegetation: YesSaline: Tidal: Naturally formed
riverbank: ☐ Eutrophic☐ Oligotrophic☐ Mesotrophic☐ Dystrophic

SiteID: GrBI15

Grade: 1

Subsection: RT43

Site name: Birchmere

Interest

- | | |
|--|---------------------------------------|
| <input checked="" type="checkbox"/> Invertebrate | <input type="checkbox"/> Higher Plant |
| <input checked="" type="checkbox"/> Fish | <input type="checkbox"/> Bryophyte |
| <input checked="" type="checkbox"/> Amphibian | <input type="checkbox"/> Lichen |
| <input type="checkbox"/> Reptile | <input type="checkbox"/> Fungi |
| <input checked="" type="checkbox"/> Mammal | <input type="checkbox"/> Geology |
| <input checked="" type="checkbox"/> Bird | <input type="checkbox"/> Other |

Additional comments:

Species Richness

Species richness: Average

Nature conservation value

Nature conservation value (surveyor's personal opinion):

Important site for local people. The habitats present provide particular interest for birds, including waterfowl and invertebrates. The addition of tern rafts has enhanced the site since the last survey.

Notes (Record dominant and notable plant species, birds and butterflies)

Notes:

Open space sites conincident with the SINC

ID: 15

Name: Birchmere Park

Typology: Parks and gardens

SiteID: GrBI16

Grade: 1

Subsection: AC42

Site name: Oxleas Meadow



Site and Parcel Details

Owner: Royal Borough of Greenwich

Surveyor: AC

Access/View from:

Survey date: 21/04/2016

Recommendation:

Time spent: 25 mins

Easting: 543907

Northing: 175974

Weather: Sunny with cloud

Area (ha): 10.4

Access: All

Planning status

☒ SSSI☐ Green Belt☐ Green corridor☐ Other (Specify);☒ LNR☒ MOL☐ Conservation Area☒ SINC or equivalent☒ Green chain

Other information

Ownership:

Maintenance and management:

Public access:

Public access restrictions:

Predominant recreational use:

Entry points:

Level of use:

Accessibility (score 0-2)

Pedestrian: 1

Cycle: 1

Private car: 2

Wheelchair: 1

Public transport: 2

SiteID: GrBI16

Grade: 1

Subsection: AC42

Site name: Oxleas Meadow

Facilities

Tennis courts (specify number): ☐ Cricket pitch☐ Athletics track☐ Bowling green☐ Golf course☐ Pitch & putt/crazy golf☐ Driving range☐ Changing rooms☐ Motor cross☐ Outdoor swimming pool☐ Outdoor paddling pool☐ Fishing☐ Watersports☐ Basketball hoops

Playing pitches:

Mini: ☐ All weather☐ Natural☐ FloodlitJunior: ☐ All weather☐ Natural☐ FloodlitFull: ☐ All weather☐ Natural☐ Floodlit☐ Play for under 7s☐ Play for 7-13☐ Play for over 13s☐ BMX track☐ Skateboard area☒ Seats☒ Operational toilet☐ Disabled facilities☒ Information☒ Refreshments☒ Litter bins☐ Recycling facilities☒ Dog litter bins/area☒ Nature trail☐ Animal/bird enclosure☐ Open air performance area☒ Car parking☐ Horse riding☐ Waymarked walking☐ Cycle paths☐ Historic features☐ Art gallery☐ Sculptures/monuments☐ Public art☐ Facilities other

Specify other:

Threats and disturbances (give details of severity etc)

☐ Invading plants☐ Erosion☐ Motorcycle scrambling☐ Intrusive buildings☐ Boundary treatment☐ Redevelopment☐ Safety security☐ Vandalism☐ Litter☐ Dog fouling☒ Fly Tipping☐ Pollution☐ Aircraft noise☐ Rail/road noise☐ Other

Some fly tipping recorded on day of survey near park entrances

SiteID: GrBI16

Grade: 1

Subsection: AC42

Site name: Oxleas Meadow

Interest/potential for enhancement

Recreation: Yes, community green with café which hosts events and has information

Structural:

Amenity:

Ecology: Yes, meadow and hedgerow.

Education:

Social & cultural:

Heritage:

Health:

Accessibility:

Other:

Comments

Changes since last survey

Changes: Minor

Comments: It seems they may have restored the hedge as it is no longer sparse

Geology, topography, aspect, drainage and soil

southerly sloping

Contacts/Other's information/history and succession

Habitats %

01: Native broadleaved woodland

02: Non-native broadleaved woodland

03: Coniferous woodland

37: Scattered trees

05: Recently felled woodland:

12: Ruderal or ephemeral

33: Roughland (intimate mix of 9, 14 6)

13: Bracken

14: Tall herbs

15: Heathland

SiteID: GrBI16

Grade: 1

Subsection: AC42

Site name: Oxleas Meadow

<input type="text"/> 06: Scrub	<input type="text"/> 39: Allotments (active)
<input type="text"/> 38: Planted shrubbery	<input type="text"/> 28: Arable
<input type="text"/> 5 25: Native hedge	<input type="text"/> 16: Bog
<input type="text"/> 34: Non-native hedge	<input type="text"/> 17: Reedswamp
<input type="text"/> 31: Orchard	<input type="text"/> 40: Typha etc. swamp
<input type="text"/> 36: Vegetated walls, tombstones etc	<input type="text"/> 18: Wet marginal vegetation
<input type="text"/> 26: Bare soil and rock	<input type="text"/> 19; Fen carr (woodland/scrub over fen)
<input type="text"/> 27: Bare artificial habitat	<input type="text"/> 20: Standing water (includes canals)
<input type="text"/> 08: Acid grassland	<input type="text"/> 21: Ditches (water filled)
<input type="text"/> 60 09: Neutral grassland (semi-improved)	<input type="text"/> 23: Intertidal mud, sand, shingle etc
<input type="text"/> 30 35: Neutral grassland (herb rich)	<input type="text"/> 24: Saltmarsh
<input type="text"/> 10: Basic grassland	<input type="text"/> 30: Habitat information not available
<input type="text"/> 11: Improved/reseeded agric grassland	<input type="text"/> 5 29: Other
<input type="text"/> 07: Amenity grassland	<input type="text"/> 29: Other description
	<input type="text"/> Buildings and hardstanding

Habitat qualifiers

Treeline without hedge:	<input type="text"/>	Unmanaged grassland:	<input type="text"/>
Even-aged plantation:	<input type="text"/>	Ridge and furrow:	<input type="text"/>
Coppice:	<input type="text"/>	Flush:	<input type="text"/>
Flush:	<input type="text"/>	Wet:	<input type="text"/>
Dead wood:	<input type="text"/>	Sand/clay bank:	<input type="text"/>
Wet:	<input type="text"/>	Floating vegetation:	<input type="text"/>
Hedge with treeline:	<input type="text"/>	Submerged vegetation:	<input type="text"/>
Ancient woodland:	<input type="text"/>	Emergent vegetation:	<input type="text"/>
Pollarded:	<input type="text"/>	Saline:	<input type="text"/>
Wood shrub layer:	<input type="text"/>	Tidal:	<input type="text"/>
Grazed:	<input type="text"/>	Naturally formed riverbank:	<input type="text"/>
Infrequently mown:	<input type="text"/>	<input type="checkbox"/> Eutrophic	<input type="checkbox"/> Oliotrophic
Frequently mown:	yes	<input type="checkbox"/> Mesotrophic	<input type="checkbox"/> Dystrophic
Cuttings removed:	<input type="text"/>		

SiteID: GrBI16

Grade: 1

Subsection: AC42

Site name: Oxleas Meadow

Interest

- | | |
|--|--|
| <input checked="" type="checkbox"/> Invertebrate | <input checked="" type="checkbox"/> Higher Plant |
| <input type="checkbox"/> Fish | <input type="checkbox"/> Bryophyte |
| <input type="checkbox"/> Amphibian | <input type="checkbox"/> Lichen |
| <input type="checkbox"/> Reptile | <input type="checkbox"/> Fungi |
| <input type="checkbox"/> Mammal | <input type="checkbox"/> Geology |
| <input type="checkbox"/> Bird | <input type="checkbox"/> Other |

Additional comments:

Species Richness

Species richness: Average/Rich

Nature conservation value

Nature conservation value (surveyor's personal opinion):

A good size grassland, with patches that are particularly rich and areas that have relaxed management

Notes (Record dominant and notable plant species, birds and butterflies)

Notes:

Open space sites coincident with the SINC


ID: 136	Name: Oxleas Woodlands (Jack Wood)	Typology: Natural and semi-natural greenspace
ID: 180	Name: Oxleas Meadows	Typology: Natural and semi-natural greenspace
ID: 181	Name: Oxleas Woods	Typology: Natural and semi-natural greenspace

SiteID: GrBI17

Grade: 1

Subsection: CG6

Site name: Thamesmead wetland and historic area



Site and Parcel Details

Owner:	<input type="text"/>	Surveyor:	<input type="text"/>
Access/View from:	<input type="text"/>	Survey date:	<input type="text"/>
Recomendation:	<input type="text"/>	Time spent:	<input type="text"/>
Easting:	<input type="text" value="545461"/>	Northing:	<input type="text" value="180476"/>
Area (ha):	<input type="text"/>	Weather:	<input type="text"/>
		Access:	<input type="text"/>

Planning status

- | | | | |
|--|---|--|---|
| <input type="checkbox"/> SSSI | <input type="checkbox"/> Green Belt | <input type="checkbox"/> Green corridor | <input type="checkbox"/> Other (Specify); |
| <input type="checkbox"/> LNR | <input checked="" type="checkbox"/> MOL | <input type="checkbox"/> Conservation Area | <input type="text"/> |
| <input checked="" type="checkbox"/> SINC or equivalent | <input type="checkbox"/> Green chain | | |

Other information

Ownership:	<input type="text"/>	Maintenance and management:	<input type="text"/>
Public access:	<input type="text"/>	Predominant recreational use:	<input type="text"/>
Public access restrictions:	<input type="text"/>	Level of use:	<input type="text"/>
Entry points:	<input type="text"/>		

Accessibility (score 0-2)

Pedestrian: Cycle: Private car: Wheelchair: Public transport:

SiteID: GrBI17

Grade: 1

Subsection: CG6

Site name: Thamesmead wetland and historic area

Facilities

Tennis courts (specify number):

Playing pitches:

Mini:

Junior:

Full:

☐ Cricket pitch☐ Athletics track☐ Bowling green☐ Golf course☐ Pitch & putt/crazy golf☐ Driving range☐ Changing rooms☐ Motor cross☐ Outdoor swimming pool☐ Outdoor paddling pool☐ Fishing☐ Watersports☐ Basketball hoops☐ All weather☐ Natural☐ Floodlit☐ All weather☐ Natural☐ Floodlit☐ All weather☐ Natural☐ Floodlit☐ Play for under 7s☐ Play for 7-13☐ Play for over 13s☐ BMX track☐ Skateboard area☐ Seats☐ Operational toilet☐ Disabled facilities☐ Information☐ Refreshments☐ Litter bins☐ Recycling facilities☐ Dog litter bins/area☐ Nature trail☐ Animal/bird enclosure☐ Open air performance area☐ Car parking☐ Horse riding☐ Waymarked walking☐ Cycle paths☐ Historic features☐ Art gallery☐ Sculptures/monuments☐ Public art☐ Facilities other

Specify other:

Threats and disturbances (give details of severity etc)☐ Invading plants☐ Erosion☐ Motorcycle scrambling☐ Intrusive buildings☐ Boundary treatment☐ Redevelopment☐ Safety security☐ Vandalism☐ Litter☐ Dog fouling☐ Fly Tipping☐ Pollution☐ Aircraft noise☐ Rail/road noise☐ Other

SiteID: GrBI17

Grade: 1

Subsection: CG6

Site name: Thamesmead wetland and historic area

Interest/potential for enhancement

Recreation:

Structural:

Amenity:

Ecology:

Education:

Social & cultural:

Heritage:

Health:

Accessibility:

Other:

Comments

Changes since last survey

Changes:

Comments:

Geology, topography, aspect, drainage and soil

Contacts/Other's information/history and succession

Habitats %

01: Native broadleaved woodland

02: Non-native broadleaved woodland

03: Coniferous woodland

37: Scattered trees

05: Recently felled woodland:

12: Ruderal or ephemeral

33: Roughland (intimate mix of 9, 14 6)

13: Bracken

14: Tall herbs

15: Heathland

SiteID: GrBI17

Grade: 1

Subsection: CG6

Site name: Thamesmead wetland and historic area

- | | |
|--|---|
| <input type="checkbox"/> 06: Scrub | <input type="checkbox"/> 39: Allotments (active) |
| <input type="checkbox"/> 38: Planted shrubbery | <input type="checkbox"/> 28: Arable |
| <input type="checkbox"/> 25: Native hedge | <input type="checkbox"/> 16: Bog |
| <input type="checkbox"/> 34: Non-native hedge | <input type="checkbox"/> 17: Reedswamp |
| <input type="checkbox"/> 31: Orchard | <input type="checkbox"/> 40: Typha etc. swamp |
| <input type="checkbox"/> 36: Vegetated walls, tombstones etc | <input type="checkbox"/> 18: Wet marginal vegetation |
| <input type="checkbox"/> 26: Bare soil and rock | <input type="checkbox"/> 19; Fen carr (woodland/scrub over fen) |
| <input type="checkbox"/> 27: Bare artificial habitat | <input type="checkbox"/> 20: Standing water (includes canals) |
| <input type="checkbox"/> 08: Acid grassland | <input type="checkbox"/> 21: Ditches (water filled) |
| <input type="checkbox"/> 09: Neutral grassland (semi-improved) | <input type="checkbox"/> 23: Intertidal mud, sand, shingle etc |
| <input type="checkbox"/> 35: Neutral grassland (herb rich) | <input type="checkbox"/> 24: Saltmarsh |
| <input type="checkbox"/> 10: Basic grassland | <input type="checkbox"/> 30: Habitat information not available |
| <input type="checkbox"/> 11: Improved/reseeded agric grassland | <input type="checkbox"/> 29: Other |
| <input type="checkbox"/> 07: Amenity grassland | 29: Other description |

Habitat qualifiers

- Treeline without hedge:
- Even-aged plantation:
- Coppice:
- Flush:
- Dead wood:
- Wet:
- Hedge with treeline:
- Ancient woodland:
- Pollarded:
- Wood shrub layer:
- Grazed:
- Infrequently mown:
- Frequently mown:
- Cuttings removed:

- Unmanaged grassland:
- Ridge and furrow:
- Flush:
- Wet:
- Sand/clay bank:
- Floating vegetation:
- Submerged vegetation:
- Emergent vegetation:
- Saline:
- Tidal:
- Naturally formed riverbank:

- | | |
|--------------------------------------|---------------------------------------|
| <input type="checkbox"/> Eutrophic | <input type="checkbox"/> Oligotrophic |
| <input type="checkbox"/> Mesotrophic | <input type="checkbox"/> Dystrophic |

SiteID: GrBI17

Grade: 1

Subsection: CG6

Site name: Thamesmead wetland and historic area

Interest

- | | |
|---------------------------------------|---------------------------------------|
| <input type="checkbox"/> Invertebrate | <input type="checkbox"/> Higher Plant |
| <input type="checkbox"/> Fish | <input type="checkbox"/> Bryophyte |
| <input type="checkbox"/> Amphibian | <input type="checkbox"/> Lichen |
| <input type="checkbox"/> Reptile | <input type="checkbox"/> Fungi |
| <input type="checkbox"/> Mammal | <input type="checkbox"/> Geology |
| <input type="checkbox"/> Bird | <input type="checkbox"/> Other |

Additional comments:

Species Richness

Species richness:

Nature conservation value

Nature conservation value (surveyor's personal opinion):

Notes (Record dominant and notable plant species, birds and butterflies)

Notes:

Open space sites coincident with the SINC

ID: 192

Name: Tripcock Park


Typology: Natural and semi-natural greenspace

SiteID: GrBI11

Grade: 1

Subsection: RT47

Site name: Twin Tumps and Thamesmere



Site and Parcel Details

Owner: Gallions Housing Association, Royal Borough of Greenwich and Private

Surveyor: RT

Access/View from:

Survey date: 20/04/2016

Recommendation:

Time spent: 1.5hr

Easting: 546228

Northing: 180851

Weather: Sunny with cloud

Area (ha): 10.0

Access: None

Planning status

☐ SSSI☐ Green Belt☐ Green corridor☐ Other (Specify);☐ LNR☐ MOL☐ Conservation Area☒ SINC or equivalent☐ Green chain

Other information

Ownership:

Maintenance and management:

Public access: None

Satisfactory

Public access restrictions:

Predominant recreational use:

Entry points:

None

Level of use: Not or hardly used

Accessibility (score 0-2)

Pedestrian: 0

Cycle: 0

Private car: 0

Wheelchair: 0

Public transport: 0

SiteID: GrBI11

Grade: 1

Subsection: RT47

Site name: Twin Tumps and Thamesmere

Facilities

Tennis courts (specify number):

Playing pitches:

Mini:

Junior:

Full:

☐ Cricket pitch☐ Athletics track☐ Bowling green☐ Golf course☐ Pitch & putt/crazy golf☐ Driving range☐ Changing rooms☐ Motor cross☐ Outdoor swimming pool☐ Outdoor paddling pool☐ Fishing☐ Watersports☐ Basketball hoops☐ All weather☐ Natural☐ Floodlit☐ All weather☐ Natural☐ Floodlit☐ All weather☐ Natural☐ Floodlit☐ Play for under 7s☐ Play for 7-13☐ Play for over 13s☐ BMX track☐ Skateboard area☐ Seats☐ Operational toilet☐ Disabled facilities☐ Information☐ Refreshments☐ Litter bins☐ Recycling facilities☐ Dog litter bins/area☐ Nature trail☐ Animal/bird enclosure☐ Open air performance area☐ Car parking☐ Horse riding☐ Waymarked walking☐ Cycle paths☐ Historic features☐ Art gallery☐ Sculptures/monuments☐ Public art☐ Facilities other

Specify other:

Threats and disturbances (give details of severity etc)

☐ Invading plants
☐ Erosion
☐ Motorcycle scramblin
☐ Intrusive buildings
☐ Boundary treatment
☐ Redevelopment
☐ Safety security
☐ Vandalism
☒ Litter
☐ Dogfouling
☒ Fly Tipping
☐ Pollution
☐ Aircraft noise
☐ Rail/road noise
☐ Other

SiteID: GrBI11

Grade: 1

Subsection: RT47

Site name: Twin Tumps and Thamesmere

Interest/potential for enhancement

Recreation:	
Structural:	
Amenity:	
Ecology:	Reedbeds, wetland habitat, tern rafts present. Important for wildlife.
Education:	
Social & cultural:	
Heritage:	
Health:	
Accessibility:	
Other:	
Comments	

Changes since last survey

Changes:	No apparent change since last survey
Comments:	

Geology, topography, aspect, drainage and soil

--

Contacts/Other's information/history and succession

--

Habitats %

<input type="text"/> 01: Native broadleaved woodland	<input type="text"/> 12: Ruderal or ephemeral
<input type="text"/> 02: Non-native broadleaved woodland	<input type="text"/> 40 33: Roughland (intimate mix of 9, 14 6)
<input type="text"/> 03: Coniferous woodland	<input type="text"/> 13: Bracken
<input type="text"/> 37: Scattered trees	<input type="text"/> 14: Tall herbs
<input type="text"/> 05: Recently felled woodland:	<input type="text"/> 15: Heathland

SiteID: GrBI11

Grade: 1

Subsection: RT47

Site name: Twin Tumps and Thamesmere

- | | |
|--|--|
| <input type="checkbox"/> 06: Scrub | <input type="checkbox"/> 39: Allotments (active) |
| <input type="checkbox"/> 38: Planted shrubbery | <input type="checkbox"/> 28: Arable |
| <input type="checkbox"/> 25: Native hedge | <input type="checkbox"/> 16: Bog |
| <input type="checkbox"/> 34: Non-native hedge | <input type="checkbox"/> 17: Reedswamp |
| <input type="checkbox"/> 31: Orchard | <input type="checkbox"/> 40: Typha etc. swamp |
| <input type="checkbox"/> 36: Vegetated walls, tombstones etc | <input type="checkbox"/> 18: Wet marginal vegetation |
| <input type="checkbox"/> 26: Bare soil and rock | <input type="checkbox"/> 19; Fen carr (woodland/scrub over fen) |
| <input type="checkbox"/> 27: Bare artificial habitat | <input type="checkbox"/> 60 20: Standing water (includes canals) |
| <input type="checkbox"/> 08: Acid grassland | <input type="checkbox"/> 21: Ditches (water filled) |
| <input type="checkbox"/> 09: Neutral grassland (semi-improved) | <input type="checkbox"/> 23: Intertidal mud, sand, shingle etc |
| <input type="checkbox"/> 35: Neutral grassland (herb rich) | <input type="checkbox"/> 24: Saltmarsh |
| <input type="checkbox"/> 10: Basic grassland | <input type="checkbox"/> 30: Habitat information not available |
| <input type="checkbox"/> 11: Improved/reseeded agric grassland | <input type="checkbox"/> 29: Other |
| <input type="checkbox"/> 07: Amenity grassland | 29: Other description |

Habitat qualifiers

- Treeline without hedge:
- Even-aged plantation:
- Coppice:
- Flush:
- Dead wood:
- Wet:
- Hedge with treeline:
- Ancient woodland:
- Pollarded:
- Wood shrub layer:
- Grazed:
- Infrequently mown:
- Frequently mown:
- Cuttings removed:

Unmanaged grassland: Ridge and furrow: Flush: Wet: Sand/clay bank: Floating vegetation: Submerged vegetation: Emergent vegetation: Saline: Tidal: Naturally formed riverbank: ☐ Eutrophic☐ Oligotrophic☐ Mesotrophic☐ Dystrophic

SiteID: GrBI11

Grade: 1

Subsection: RT47

Site name: Twin Tumps and Thamesmere

Interest

- | | |
|--|---------------------------------------|
| <input checked="" type="checkbox"/> Invertebrate | <input type="checkbox"/> Higher Plant |
| <input checked="" type="checkbox"/> Fish | <input type="checkbox"/> Bryophyte |
| <input type="checkbox"/> Amphibian | <input type="checkbox"/> Lichen |
| <input checked="" type="checkbox"/> Reptile | <input type="checkbox"/> Fungi |
| <input checked="" type="checkbox"/> Mammal | <input type="checkbox"/> Geology |
| <input checked="" type="checkbox"/> Bird | <input type="checkbox"/> Other |

Additional comments:

Species Richness

Species richness: Average

Nature conservation value

Nature conservation value (surveyor's personal opinion):

Likely to be of importance for wildlife. Completely undisturbed by public.

Notes (Record dominant and notable plant species, birds and butterflies)

Notes:

Open space sites coincident with the SINC

ID: 243

Name: Twin Tumps and Thamesmere


Typology: Natural and semi-natural greenspace

SiteID: GrBI13

Grade: 1

Subsection: AC41

Site name: Greenwich Ecology Park and Southern Park



Site and Parcel Details

Owner: English Partnerships

Surveyor: AC

Access/View from:

Survey date: 14/04/2016

Recommendation:

Time spent: 25 mins

Easting: 540021

Northing: 179182

Weather: Sunny with cloud

Area (ha): 5.0

Access: Part

Planning status

☐ SSSI☐ Green Belt☐ Green corridor☐ Other (Specify);☐ LNR☒ MOL☐ Conservation Area☒ SINC or equivalent☐ Green chain

Other information

Ownership:

Maintenance and management:

Public access:

Public access restrictions:

Predominant recreational use:

Entry points:

Level of use:

Accessibility (score 0-2)

Pedestrian: 1

Cycle: 1

Private car: 0

Wheelchair: 1

Public transport: 1

SiteID: GrBI13

Grade: 1

Subsection: AC41

Site name: Greenwich Ecology Park and Southern Park

Facilities

Tennis courts (specify number):

Playing pitches:

Mini:

Junior:

Full:

☐ Cricket pitch☐ Athletics track☐ Bowling green☐ Golf course☐ Pitch & putt/crazy golf☐ Driving range☐ Changing rooms☐ Motor cross☐ Outdoor swimming pool☐ Outdoor paddling pool☐ Fishing☐ Watersports☐ Basketball hoops☒ Play for under 7s☒ Play for 7-13☐ Play for over 13s☐ BMX track☐ Skateboard area☒ Seats☐ Operational toilet☐ Disabled facilities☐ Information☐ Refreshments☒ Litter bins☐ Recycling facilities☐ Dog litter bins/area☐ Nature trail☐ Animal/bird enclosure☐ Open air performance area☐ Car parking☐ Horse riding☐ Waymarked walking☐ Cycle paths☐ Historic features☐ Art gallery☐ Sculptures/monuments☐ Public art☐ Facilities other

Specify other:

Threats and disturbances (give details of severity etc)

☐ Invading plants
☐ Erosion
☐ Motorcycle scrambling
☐ Intrusive buildings
☐ Boundary treatment
☒ Redevelopment

Significant development is occurring surrounding this area

☐ Safety security
☒ Vandalism

Although the wild area was not accessible, signs were up warning against vandals due to this being a current issue

☐ Litter
☐ Dog fouling
☐ Fly Tipping
☐ Pollution
☐ Aircraft noise
☐ Rail/road noise
☐ Other

SiteID: GrBI13

Grade: 1

Subsection: AC41

Site name: Greenwich Ecology Park and Southern Park

Interest/potential for enhancement

Recreation: Yes, play equipment for children.

Structural:

Amenity:

Ecology: There are some wild flower patches in the grassed area for public.

Education: Some interpretation boards could improve this

Social & cultural:

Heritage:

Health:

Accessibility: Car parking could be provided

Other:

Comments

Changes since last survey

Changes: No apparent change since last survey

Comments:

Geology, topography, aspect, drainage and soil

Mostly flat

Contacts/Other's information/history and succession

Habitats %

40 01: Native broadleaved woodland

02: Non-native broadleaved woodland

03: Coniferous woodland

5 37: Scattered trees

05: Recently felled woodland:

12: Ruderal or ephemeral

33: Roughland (intimate mix of 9, 14 6)

13: Bracken

14: Tall herbs

15: Heathland

SiteID: GrBI13

Grade: 1

Subsection: AC41

Site name: Greenwich Ecology Park and Southern Park

- | | |
|--|--|
| <input type="checkbox"/> 06: Scrub | <input type="checkbox"/> 39: Allotments (active) |
| <input type="checkbox"/> 38: Planted shrubbery | <input type="checkbox"/> 28: Arable |
| <input type="checkbox"/> 25: Native hedge | <input type="checkbox"/> 16: Bog |
| <input type="checkbox"/> 34: Non-native hedge | <input type="checkbox"/> 17: Reedswamp |
| <input type="checkbox"/> 31: Orchard | <input type="checkbox"/> 40: Typha etc. swamp |
| <input type="checkbox"/> 36: Vegetated walls, tombstones etc | <input type="checkbox"/> 18: Wet marginal vegetation |
| <input type="checkbox"/> 26: Bare soil and rock | <input type="checkbox"/> 19; Fen carr (woodland/scrub over fen) |
| <input type="checkbox"/> 27: Bare artificial habitat | <input type="checkbox"/> 15 20: Standing water (includes canals) |
| <input type="checkbox"/> 08: Acid grassland | <input type="checkbox"/> 21: Ditches (water filled) |
| <input type="checkbox"/> 09: Neutral grassland (semi-improved) | <input type="checkbox"/> 23: Intertidal mud, sand, shingle etc |
| <input type="checkbox"/> 35: Neutral grassland (herb rich) | <input type="checkbox"/> 24: Saltmarsh |
| <input type="checkbox"/> 10: Basic grassland | <input type="checkbox"/> 30: Habitat information not available |
| <input type="checkbox"/> 11: Improved/reseeded agric grassland | <input type="checkbox"/> 29: Other |
| <input type="checkbox"/> 40 07: Amenity grassland | <input type="checkbox"/> 29: Other description |

Habitat qualifiers

- Treeline without hedge: ☐
- Even-aged plantation: ☐
- Coppice: ☐
- Flush: ☐
- Dead wood:
- Wet: ☐
- Hedge with treeline: ☐
- Ancient woodland: ☐
- Pollarded: ☐
- Wood shrub layer:
- Grazed: ☐
- Infrequently mown: ☐
- Frequently mown: ☐
- Cuttings removed: ☐

- Unmanaged grassland: ☐
- Ridge and furrow: ☐
- Flush: ☐
- Wet: ☐
- Sand/clay bank: ☐
- Floating vegetation: ☐
- Submerged vegetation: ☐
- Emergent vegetation: ☐
- Saline: ☐
- Tidal: ☐
- Naturally formed riverbank: ☐

- | | |
|--------------------------------------|---------------------------------------|
| <input type="checkbox"/> Eutrophic | <input type="checkbox"/> Oligotrophic |
| <input type="checkbox"/> Mesotrophic | <input type="checkbox"/> Dystrophic |

SiteID: GrBI13

Grade: 1

Subsection: AC41

Site name: Greenwich Ecology Park and Southern Park

Interest

- | | |
|--|---------------------------------------|
| <input checked="" type="checkbox"/> Invertebrate | <input type="checkbox"/> Higher Plant |
| <input type="checkbox"/> Fish | <input type="checkbox"/> Bryophyte |
| <input type="checkbox"/> Amphibian | <input type="checkbox"/> Lichen |
| <input type="checkbox"/> Reptile | <input type="checkbox"/> Fungi |
| <input type="checkbox"/> Mammal | <input type="checkbox"/> Geology |
| <input checked="" type="checkbox"/> Bird | <input type="checkbox"/> Other |

Additional comments:

Species Richness

Species richness: Average/Rich

Nature conservation value

Nature conservation value (surveyor's personal opinion):

A haven in a built up and still developing area

Notes (Record dominant and notable plant species, birds and butterflies)

Notes:

Open space sites conincident with the SINC

ID: 407

Name: Ecology Park

Typology: Natural and semi-natural greenspace

ID: 85

Name: Southern Park

Typology: Parks and gardens

SiteID: GrBII13

Grade: 1

Subsection: RT41

Site name: Royal Blackheath Golf Course South



Site and Parcel Details

Owner: Private

Surveyor: RT

Access/View from:

Survey date: 13/04/2016

Recommendation:

Time spent: 1.5hr

Easting:

543142

Northing:

173376

Weather: Sunny with cloud

Area (ha):

5.0

Access: All

Planning status

☐ SSSI☐ Green Belt☐ Green corridor☐ Other (Specify);☐ LNR☒ MOL☒ Conservation Area☒ SINC or equivalent☒ Green chain

Other information

Ownership: Other private

Maintenance and management: Good

Public access: Restricted

Public access restrictions: Golfcourse

Predominant recreational use: Active

Entry points: Limited entry points

Level of use: Moderate numbers

Accessibility (score 0-2)

Pedestrian: 2

Cycle: 1

Private car: 2

Wheelchair: 2

Public transport: 1

SiteID: GrBII13

Grade: 1

Subsection: RT41

Site name: Royal Blackheath Golf Course South

Facilities

Tennis courts (specify number):

Playing pitches:

Mini:

Junior:

Full:

☐ Cricket pitch☐ Athletics track☐ Bowling green☒ Golf course☐ Pitch & putt/crazy golf☐ Driving range☐ Changing rooms☐ Motor cross☐ Outdoor swimming pool☐ Outdoor paddling pool☐ Fishing☐ Watersports☐ Basketball hoops☐ All weather☐ Natural☐ Floodlit☐ All weather☐ Natural☐ Floodlit☐ All weather☐ Natural☐ Floodlit☐ Play for under 7s☐ Play for 7-13☐ Play for over 13s☐ BMX track☐ Skateboard area☒ Seats☐ Operational toilet☐ Disabled facilities☐ Information☐ Refreshments☒ Litter bins☐ Recycling facilities☐ Dog litter bins/area☐ Nature trail☐ Animal/bird enclosure☐ Open air performance area☐ Car parking☐ Horse riding☐ Waymarked walking☐ Cycle paths☐ Historic features☐ Art gallery☐ Sculptures/monuments☐ Public art☐ Facilities other

Specify other:

Threats and disturbances (give details of severity etc)

☐ Invading plants☐ Erosion☐ Motorcycle scrambling☐ Intrusive buildings☐ Boundary treatment☐ Redevelopment☐ Safety security☐ Vandalism☒ Litter

Low level of litter

☐ Dog fouling☐ Fly Tipping☐ Pollution☐ Aircraft noise☐ Rail/road noise☐ Other

SiteID: GrBII13

Grade: 1

Subsection: RT41

Site name: Royal Blackheath Golf Course South

Interest/potential for enhancement

Recreation:	Used for golf.
Structural:	Connected to two adjacent SINC's that are fragmented by surrounding roads, rail and residential housing.
Amenity:	
Ecology:	Points of interest include ponds, deadwood and brash with potential to support great crested newts. There are also mature trees and establishing beech/oak woodland. Potential to improve structure of woodland and relax management of rough grassland.
Education:	
Social & cultural:	used by gold members.
Heritage:	
Health:	Used for golf.
Accessibility:	
Other:	
Comments	

Changes since last survey

Changes:	No apparent change since last survey
Comments:	

Geology, topography, aspect, drainage and soil

--

Contacts/Other's information/history and succession

Royal Blackheath Golf Course

Habitats %

<input type="text"/> 20	01: Native broadleaved woodland	<input type="text"/>	12: Ruderal or ephemeral
<input type="text"/>	02: Non-native broadleaved woodland	<input type="text"/>	33: Roughland (intimate mix of 9, 14 6)
<input type="text"/>	03: Coniferous woodland	<input type="text"/>	13: Bracken
<input type="text"/>	37: Scattered trees	<input type="text"/>	14: Tall herbs

SiteID: GrBII13

Grade: 1

Subsection: RT41

Site name: Royal Blackheath Golf Course South

- ☐ 05: Recently felled woodland:
- ☐ 06: Scrub
- ☐ 38: Planted shrubbery
- ☐ 25: Native hedge
- ☐ 34: Non-native hedge
- ☐ 31: Orchard
- ☐ 36: Vegetated walls, tombstones etc
- ☐ 26: Bare soil and rock
- ☐ 27: Bare artificial habitat
- ☐ 08: Acid grassland
- ☐ 09: Neutral grassland (semi-improved)
- ☐ 35: Neutral grassland (herb rich)
- ☐ 10: Basic grassland
- ☐ 11: Improved/reseeded agric grassland
- ☐ 75 07: Amenity grassland

- ☐ 15: Heathland
- ☐ 39: Allotments (active)
- ☐ 28: Arable
- ☐ 16: Bog
- ☐ 17: Reedswamp
- ☐ 40: Typha etc. swamp
- ☐ 18: Wet marginal vegetation
- ☐ 19; Fen carr (woodland/scrub over fen)
- ☐ 5 20: Standing water (includes canals)
- ☐ 21: Ditches (water filled)
- ☐ 23: Intertidal mud, sand, shingle etc
- ☐ 24: Saltmarsh
- ☐ 30: Habitat information not available
- ☐ 29: Other
- 29: Other description

Habitat qualifiers

- Treeline without hedge: ☐
- Even-aged plantation: ☐
- Coppice: ☐
- Flush: ☐
- Dead wood: ☐ Yes
- Wet: ☐ Yes
- Hedge with treeline: ☐
- Ancient woodland: ☐
- Pollarded: ☐
- Wood shrub layer: ☐ 10
- Grazed: ☐
- Infrequently mown: ☐
- Frequently mown: ☐ Yes
- Cuttings removed: ☐

- Unmanaged grassland: ☐
- Ridge and furrow: ☐
- Flush: ☐
- Wet: ☐
- Sand/clay bank: ☐
- Floating vegetation: ☐ Yes
- Submerged vegetation: ☐ Yes
- Emergent vegetation: ☐ Yes
- Saline: ☐
- Tidal: ☐
- Naturally formed riverbank: ☐
- ☐ Eutrophic ☐ Oligotrophic
- ☐ Mesotrophic ☐ Dystrophic

SiteID: GrBII13

Grade: 1

Subsection: RT41

Site name: Royal Blackheath Golf Course South

Interest

- | | |
|--|---------------------------------------|
| <input checked="" type="checkbox"/> Invertebrate | <input type="checkbox"/> Higher Plant |
| <input type="checkbox"/> Fish | <input type="checkbox"/> Bryophyte |
| <input checked="" type="checkbox"/> Amphibian | <input type="checkbox"/> Lichen |
| <input checked="" type="checkbox"/> Reptile | <input type="checkbox"/> Fungi |
| <input checked="" type="checkbox"/> Mammal | <input type="checkbox"/> Geology |
| <input checked="" type="checkbox"/> Bird | <input type="checkbox"/> Other |

Additional comments:

Species Richness

Species richness: Average

Nature conservation value

Nature conservation value (surveyor's personal opinion):

The site provides similar habitat suitable for GCN as M070. There may be potential to combine the two sites.

Notes (Record dominant and notable plant species, birds and butterflies)

Notes:

Open space sites conincident with the SINC

ID: 207

Name: Royal Blackheath Golf Course

Typology: Outdoors sports facilities (Private)

ID: 40

Name: Bromley Athletics FC


Typology: Outdoors sports facilities (Private)

SiteID: GrBII01

Grade: 2

Subsection: AC32

Site name: Repository Wood and Charlton Cemetery



Site and Parcel Details

Owner: Royal Borough of Greenwich and Ministry of Defence

Surveyor: AC

Access/View from:

Survey date: 20/04/2016

Recommendation:

Time spent: 30 mins

Easting: 542487

Northing: 177976

Weather: Sunny/clear skies

Area (ha): 14.1

Access: Part

Planning status

☐ SSSI☐ Green Belt☐ Green corridor☐ Other (Specify);☐ LNR☒ MOL☒ Conservation Area☒ SINC or equivalent☒ Green chain

Other information

Ownership:

Maintenance and management:

Public access:

Public access restrictions:

Predominant recreational use:

Entry points:

Level of use:

Accessibility (score 0-2)

Pedestrian: 1

Cycle: 1

Private car: 1

Wheelchair: 1

Public transport: 1

SiteID: GrBII01

Grade: 2

Subsection: AC32

Site name: Repository Wood and Charlton Cemetery

Facilities

Tennis courts (specify number):

Playing pitches:

Mini:

Junior:

Full:

☐ Cricket pitch☐ Athletics track☐ Bowling green☐ Golf course☐ Pitch & putt/crazy golf☐ Driving range☐ Changing rooms☐ Motor cross☐ Outdoor swimming pool☐ Outdoor paddling pool☐ Fishing☐ Watersports☐ Basketball hoops☐ Play for under 7s☐ Play for 7-13☐ Play for over 13s☐ BMX track☐ Skateboard area☒ Seats☒ Operational toilet☐ Disabled facilities☒ Information☐ Refreshments☒ Litter bins☐ Recycling facilities☐ Dog litter bins/area☐ Nature trail☐ Animal/bird enclosure☐ Open air performance area☐ Car parking☐ Horse riding☐ Waymarked walking☐ Cycle paths☒ Historic features☐ Art gallery☐ Sculptures/monuments☐ Public art☒ Facilities otherSpecify other:
graveyard

Threats and disturbances (give details of severity etc)

☐ Invading plants☐ Erosion☐ Motorcycle scrambling☐ Intrusive buildings☐ Boundary treatment☐ Redevelopment☐ Safety security☐ Vandalism☐ Litter☐ Dog fouling☐ Fly Tipping☐ Pollution☐ Aircraft noise☐ Rail/road noise☒ Other

Grass areas reducing due to grave stones

SiteID: GrBII01

Grade: 2

Subsection: AC32

Site name: Repository Wood and Charlton Cemetery

Interest/potential for enhancement

Recreation:	
Structural:	
Amenity:	
Ecology:	Acid grassland is present, something to protect / manage this could be beneficial
Education:	
Social & cultural:	
Heritage:	
Health:	
Accessibility:	
Other:	
Comments	

Changes since last survey

Changes:	No apparent change since last survey
Comments:	

Geology, topography, aspect, drainage and soil

Flat

Contacts/Other's information/history and succession

--

Habitats %

<input type="text"/> 01: Native broadleaved woodland	<input type="text"/> 12: Ruderal or ephemeral
<input type="text"/> 02: Non-native broadleaved woodland	<input type="text"/> 33: Roughland (intimate mix of 9, 14 6)
<input type="text"/> 03: Coniferous woodland	<input type="text"/> 13: Bracken
<input type="text"/> 10 37: Scattered trees	<input type="text"/> 14: Tall herbs
<input type="text"/> 05: Recently felled woodland:	<input type="text"/> 15: Heathland

SiteID: GrBII01

Grade: 2

Subsection: AC32

Site name: Repository Wood and Charlton Cemetery

<input type="checkbox"/> 06: Scrub	<input type="checkbox"/> 39: Allotments (active)
<input type="checkbox"/> 38: Planted shrubbery	<input type="checkbox"/> 28: Arable
<input type="checkbox"/> 25: Native hedge	<input type="checkbox"/> 16: Bog
<input type="checkbox"/> 34: Non-native hedge	<input type="checkbox"/> 17: Reedswamp
<input type="checkbox"/> 31: Orchard	<input type="checkbox"/> 40: Typha etc. swamp
<input type="checkbox"/> 25 36: Vegetated walls, tombstones etc	<input type="checkbox"/> 18: Wet marginal vegetation
<input type="checkbox"/> 26: Bare soil and rock	<input type="checkbox"/> 19; Fen carr (woodland/scrub over fen)
<input type="checkbox"/> 27: Bare artificial habitat	<input type="checkbox"/> 20: Standing water (includes canals)
<input type="checkbox"/> 55 08: Acid grassland	<input type="checkbox"/> 21: Ditches (water filled)
<input type="checkbox"/> 09: Neutral grassland (semi-improved)	<input type="checkbox"/> 23: Intertidal mud, sand, shingle etc
<input type="checkbox"/> 35: Neutral grassland (herb rich)	<input type="checkbox"/> 24: Saltmarsh
<input type="checkbox"/> 10: Basic grassland	<input type="checkbox"/> 30: Habitat information not available
<input type="checkbox"/> 11: Improved/reseeded agric grassland	<input type="checkbox"/> 10 29: Other
<input type="checkbox"/> 07: Amenity grassland	<input type="checkbox"/> 29: Other description
	<input type="checkbox"/> Buildings and hardstanding

Habitat qualifiers

Treeline without hedge:	<input type="checkbox"/>	Unmanaged grassland:	<input type="checkbox"/>
Even-aged plantation:	<input type="checkbox"/>	Ridge and furrow:	<input type="checkbox"/>
Coppice:	<input type="checkbox"/>	Flush:	<input type="checkbox"/>
Flush:	<input type="checkbox"/>	Wet:	<input type="checkbox"/>
Dead wood:	<input type="checkbox"/>	Sand/clay bank:	<input type="checkbox"/>
Wet:	<input type="checkbox"/>	Floating vegetation:	<input type="checkbox"/>
Hedge with treeline:	<input type="checkbox"/>	Submerged vegetation:	<input type="checkbox"/>
Ancient woodland:	<input type="checkbox"/>	Emergent vegetation:	<input type="checkbox"/>
Pollarded:	<input type="checkbox"/>	Saline:	<input type="checkbox"/>
Wood shrub layer:	<input type="checkbox"/>	Tidal:	<input type="checkbox"/>
Grazed:	<input type="checkbox"/>	Naturally formed riverbank:	<input type="checkbox"/>
Infrequently mown:	<input type="checkbox"/>	<input type="checkbox"/> Eutrophic	<input type="checkbox"/> Oligotrophic
Frequently mown:	<input type="checkbox"/>	<input type="checkbox"/> Mesotrophic	<input type="checkbox"/> Dystrophic
Cuttings removed:	<input type="checkbox"/>		

SiteID: GrBII01

Grade: 2

Subsection: AC32

Site name: Repository Wood and Charlton Cemetery

Interest

- | | |
|---------------------------------------|--|
| <input type="checkbox"/> Invertebrate | <input checked="" type="checkbox"/> Higher Plant |
| <input type="checkbox"/> Fish | <input type="checkbox"/> Bryophyte |
| <input type="checkbox"/> Amphibian | <input type="checkbox"/> Lichen |
| <input type="checkbox"/> Reptile | <input type="checkbox"/> Fungi |
| <input type="checkbox"/> Mammal | <input type="checkbox"/> Geology |
| <input type="checkbox"/> Bird | <input type="checkbox"/> Other |

Additional comments:

Species Richness

Species richness: Average

Nature conservation value

Nature conservation value (surveyor's personal opinion):

Due to the small amount of acid grassland in this area, this could be very valuable

Notes (Record dominant and notable plant species, birds and butterflies)

Notes:

2 parcels for this site - cemetery and wood (inaccessible)

Open space sites conincident with the SINC

ID: 197

Name: Repository Woods

Typology: Amenity greenspace

ID: 55

Name: Charlton Cemetery


Typology: Cemeteries and churchyards

SiteID: GrBII03

Grade: 2

Subsection: RT33

Site name: Plumstead Cemetery



Site and Parcel Details

Owner: Royal Borough of Greenwich

Surveyor: RT

Access/View from:

Survey date: 21/04/2016

Recommendation:

Time spent: 30mins

Easting: 546767

Northing: 177311

Weather: Sunny with cloud

Area (ha): 12.2

Access: Part

Planning status

☐ SSSI☐ Green Belt☐ Green corridor☐ Other (Specify);☐ LNR☒ MOL☐ Conservation Area☒ SINC or equivalent☒ Green chain

Other information

Ownership: Local Authority

Maintenance and management: Good

Public access: Restricted

Public access restrictions:

Predominant recreational use: Passive

Entry points: Limited entry points

Level of use: Moderate numbers

Accessibility (score 0-2)

Pedestrian: 2

Cycle: 1

Private car: 2

Wheelchair: 2

Public transport: 1

SiteID: GrBII03

Grade: 2

Subsection: RT33

Site name: Plumstead Cemetery

Facilities

Tennis courts (specify number):

Playing pitches:

Mini:

Junior:

Full:

☐ Cricket pitch☐ Athletics track☐ Bowling green☐ Golf course☐ Pitch & putt/crazy golf☐ Driving range☐ Changing rooms☐ Motor cross☐ Outdoor swimming pool☐ Outdoor paddling pool☐ Fishing☐ Watersports☐ Basketball hoops☐ Play for under 7s☐ Play for 7-13☐ Play for over 13s☐ BMX track☐ Skateboard area☒ Seats☒ Operational toilet☐ Disabled facilities☒ Information☐ Refreshments☒ Litter bins☐ Recycling facilities☐ Dog litter bins/area☐ Nature trail☐ Animal/bird enclosure☐ Open air performance area☐ Car parking☐ Horse riding☐ Waymarked walking☐ Cycle paths☐ Historic features☐ Art gallery☐ Sculptures/monuments☐ Public art☐ Facilities other

Specify other:

Threats and disturbances (give details of severity etc)

☐ Invading plants☐ Erosion☐ Motorcycle scrambling☐ Intrusive buildings☐ Boundary treatment☐ Redevelopment☐ Safety security☐ Vandalism☐ Litter☐ Dog fouling☐ Fly tipping☐ Pollution☐ Aircraft noise☐ Rail/road noise☒ Other

Lack of management. E.g. cracked foot paths, some gravestones in disrepair.

SiteID: GrBII03

Grade: 2

Subsection: RT33

Site name: Plumstead Cemetery

Interest/potential for enhancement

Recreation:	
Structural:	
Amenity:	
Ecology:	Potential to enhance nature conservation area.
Education:	
Social & cultural:	A cemetery used by the local community
Heritage:	
Health:	
Accessibility:	
Other:	
Comments	

Changes since last survey

Changes:	Minor
Comments:	Grassland mown less frequently in area of nature conservation.

Geology, topography, aspect, drainage and soil

--

Contacts/Other's information/history and succession

--

Habitats %

<input type="checkbox"/> 01: Native broadleaved woodland	<input type="checkbox"/> 12: Ruderal or ephemeral
<input type="checkbox"/> 02: Non-native broadleaved woodland	<input type="checkbox"/> 33: Roughland (intimate mix of 9, 14 6)
<input type="checkbox"/> 03: Coniferous woodland	<input type="checkbox"/> 13: Bracken
<input type="checkbox"/> 10 37: Scattered trees	<input type="checkbox"/> 14: Tall herbs
<input type="checkbox"/> 05: Recently felled woodland:	<input type="checkbox"/> 15: Heathland

SiteID: GrBII03

Grade: 2

Subsection: RT33

Site name: Plumstead Cemetery

- ☐ 06: Scrub
- ☐ 38: Planted shrubbery
- ☐ 25: Native hedge
- ☐ 34: Non-native hedge
- ☐ 31: Orchard
- ☒ 20 36: Vegetated walls, tombstones etc
- ☐ 26: Bare soil and rock
- ☐ 27: Bare artificial habitat
- ☒ 70 08: Acid grassland
- ☐ 09: Neutral grassland (semi-improved)
- ☐ 35: Neutral grassland (herb rich)
- ☐ 10: Basic grassland
- ☐ 11: Improved/reseeded agric grassland
- ☐ 07: Amenity grassland

- ☐ 39: Allotments (active)
- ☐ 28: Arable
- ☐ 16: Bog
- ☐ 17: Reedswamp
- ☐ 40: Typha etc. swamp
- ☐ 18: Wet marginal vegetation
- ☐ 19; Fen carr (woodland/scrub over fen)
- ☐ 20: Standing water (includes canals)
- ☐ 21: Ditches (water filled)
- ☐ 23: Intertidal mud, sand, shingle etc
- ☐ 24: Saltmarsh
- ☐ 30: Habitat information not available
- ☐ 29: Other
- 29: Other description

Habitat qualifiers

- Treeline without hedge: ☐
- Even-aged plantation: ☐
- Coppice: ☐
- Flush: ☐
- Dead wood: ☐
- Wet: ☐
- Hedge with treeline: ☐
- Ancient woodland: ☐
- Pollarded: ☐
- Wood shrub layer: ☐
- Grazed: ☐
- Infrequently mown: ☒ Yes
- Frequently mown: ☐
- Cuttings removed: ☐

- Unmanaged grassland: ☐
- Ridge and furrow: ☐
- Flush: ☐
- Wet: ☐
- Sand/clay bank: ☐
- Floating vegetation: ☐
- Submerged vegetation: ☐
- Emergent vegetation: ☐
- Saline: ☐
- Tidal: ☐
- Naturally formed riverbank: ☐

- ☐ Eutrophic ☐ Oligotrophic
- ☐ Mesotrophic ☐ Dystrophic

SiteID: GrBII03

Grade: 2

Subsection: RT33

Site name: Plumstead Cemetery

Interest

- | | |
|--|---|
| <input checked="" type="checkbox"/> Invertebrate | <input type="checkbox"/> Higher Plant |
| <input type="checkbox"/> Fish | <input checked="" type="checkbox"/> Bryophyte |
| <input type="checkbox"/> Amphibian | <input checked="" type="checkbox"/> Lichen |
| <input type="checkbox"/> Reptile | <input type="checkbox"/> Fungi |
| <input type="checkbox"/> Mammal | <input type="checkbox"/> Geology |
| <input type="checkbox"/> Bird | <input type="checkbox"/> Other |

Additional comments:

Species Richness

Species richness: Average

Nature conservation value

Nature conservation value (surveyor's personal opinion):

The site has remained relatively unchanged with exception to the inclusion of a nature conservation area. The site is likely to provide suitable habitat for bryophytes and lichen.

Notes (Record dominant and notable plant species, birds and butterflies)

Notes:

Open space sites coincident with the SINC

ID: 187

Name: Plumstead Cemetery

Typology: Cemeteries and churchyards

SiteID: GrBII05

Grade: 2

Subsection: AC14

Site name: St Nicholas Churchyard, Deptford



Site and Parcel Details

Owner: The Diocese of Southwark Surveyor: AC

Access/View from: Survey date: 13/04/2016

Recommendation: Time spent: 20 mins

Easting: 537401 Northing: 177746 Weather: Sunny with cloud

Area (ha): 0.3 Access: All

Planning status

☐ SSSI
 ☐ Green Belt
 ☐ Green corridor
 ☐ Other (Specify);

☐ LNR
 ☐ MOL
 ☐ Conservation Area

☒ SINC or equivalent
 ☐ Green chain

Other information

Ownership: Maintenance and management:

Public access:

Public access restrictions: Predominant recreational use:

Entry points: Level of use:

Accessibility (score 0-2)

Pedestrian: 1
 Cycle: 1
 Private car: 1
 Wheelchair: 1
 Public transport: 1

SiteID: GrBII05

Grade: 2

Subsection: AC14

Site name: St Nicholas Churchyard, Deptford

Facilities

Tennis courts (specify number):

Playing pitches:

Mini:

Junior:

Full:

☐ Cricket pitch☐ Athletics track☐ Bowling green☐ Golf course☐ Pitch & putt/crazy golf☐ Driving range☐ Changing rooms☐ Motor cross☐ Outdoor swimming pool☐ Outdoor paddling pool☐ Fishing☐ Watersports☐ Basketball hoops☐ All weather☐ Natural☐ Floodlit☐ All weather☐ Natural☐ Floodlit☐ All weather☐ Natural☐ Floodlit☐ Play for under 7s☐ Play for 7-13☐ Play for over 13s☐ BMX track☐ Skateboard area☒ Seats☐ Operational toilet☐ Disabled facilities☒ Information☐ Refreshments☒ Litter bins☒ Recycling facilities☐ Dog litter bins/area☐ Nature trail☐ Animal/bird enclosure☐ Open air performance area☒ Car parking☐ Horse riding☐ Waymarked walking☐ Cycle paths☒ Historic features☐ Art gallery☐ Sculptures/monuments☐ Public art☐ Facilities other

Specify other:

Threats and disturbances (give details of severity etc)

☒ Invading plants

Spanish bluebells

☐ Erosion☐ Motorcycle scrambling☐ Intrusive buildings☐ Boundary treatment☐ Redevelopment☐ Safety security☐ Vandalism☐ Litter☐ Dog fouling☐ Fly Tipping☐ Pollution☐ Aircraft noise☒ Rail/road noise

some noise from local road - minimal

☐ Other

SiteID: GrBII05

Grade: 2

Subsection: AC14

Site name: St Nicholas Churchyard, Deptford

Interest/potential for enhancement

Recreation:	
Structural:	Church building present
Amenity:	
Ecology:	Good assemblage and structure of border vegetation. Minimal ferns identified
Education:	Some information on the church
Social & cultural:	Yes - church
Heritage:	Yes - church building
Health:	
Accessibility:	All
Other:	
Comments	

Changes since last survey

Changes:	Minor
Comments:	Minimal evidence of ferns where surveyed (small area not covered in detail due to funeral taking place)

Geology, topography, aspect, drainage and soil

Flat

Contacts/Other's information/history and succession

--

Habitats %

<input type="text"/> 01: Native broadleaved woodland	<input type="text"/> 12: Ruderal or ephemeral
<input type="text"/> 02: Non-native broadleaved woodland	<input type="text"/> 33: Roughland (intimate mix of 9, 14 6)
<input type="text"/> 03: Coniferous woodland	<input type="text"/> 13: Bracken
<input type="text"/> 10 37: Scattered trees	<input type="text"/> 5 14: Tall herbs
<input type="text"/> 05: Recently felled woodland:	<input type="text"/> 15: Heathland

SiteID: GrBII05

Grade: 2

Subsection: AC14

Site name: St Nicholas Churchyard, Deptford

<input type="text"/> 06: Scrub	<input type="text"/> 39: Allotments (active)
<input type="text"/> 10 38: Planted shrubbery	<input type="text"/> 28: Arable
<input type="text"/> 25: Native hedge	<input type="text"/> 16: Bog
<input type="text"/> 34: Non-native hedge	<input type="text"/> 17: Reedswamp
<input type="text"/> 31: Orchard	<input type="text"/> 40: Typha etc. swamp
<input type="text"/> 10 36: Vegetated walls, tombstones etc	<input type="text"/> 18: Wet marginal vegetation
<input type="text"/> 26: Bare soil and rock	<input type="text"/> 19; Fen carr (woodland/scrub over fen)
<input type="text"/> 27: Bare artificial habitat	<input type="text"/> 20: Standing water (includes canals)
<input type="text"/> 08: Acid grassland	<input type="text"/> 21: Ditches (water filled)
<input type="text"/> 09: Neutral grassland (semi-improved)	<input type="text"/> 23: Intertidal mud, sand, shingle etc
<input type="text"/> 35: Neutral grassland (herb rich)	<input type="text"/> 24: Saltmarsh
<input type="text"/> 30 10: Basic grassland	<input type="text"/> 30: Habitat information not available
<input type="text"/> 11: Improved/reseeded agric grassland	<input type="text"/> 35 29: Other
<input type="text"/> 07: Amenity grassland	29: Other description
	Church building and associated gravel path and minor hardstanding

Habitat qualifiers

Treeline without hedge:	<input type="text"/> yes	Unmanaged grassland:	<input type="text"/>
Even-aged plantation:	<input type="text"/>	Ridge and furrow:	<input type="text"/>
Coppice:	<input type="text"/>	Flush:	<input type="text"/>
Flush:	<input type="text"/>	Wet:	<input type="text"/>
Dead wood:	<input type="text"/> yes	Sand/clay bank:	<input type="text"/>
Wet:	<input type="text"/>	Floating vegetation:	<input type="text"/>
Hedge with treeline:	<input type="text"/>	Submerged vegetation:	<input type="text"/>
Ancient woodland:	<input type="text"/>	Emergent vegetation:	<input type="text"/>
Pollarded:	<input type="text"/>	Saline:	<input type="text"/>
Wood shrub layer:	<input type="text"/>	Tidal:	<input type="text"/>
Grazed:	<input type="text"/>	Naturally formed riverbank:	<input type="text"/>
Infrequently mown:	<input type="text"/>	<input type="checkbox"/> Eutrophic	<input type="checkbox"/> Oligotrophic
Frequently mown:	<input type="text"/>	<input type="checkbox"/> Mesotrophic	<input type="checkbox"/> Dystrophic
Cuttings removed:	<input type="text"/>		

SiteID: GrBII05

Grade: 2

Subsection: AC14

Site name: St Nicholas Churchyard, Deptford

Interest

- | | |
|---------------------------------------|---|
| <input type="checkbox"/> Invertebrate | <input type="checkbox"/> Higher Plant |
| <input type="checkbox"/> Fish | <input checked="" type="checkbox"/> Bryophyte |
| <input type="checkbox"/> Amphibian | <input type="checkbox"/> Lichen |
| <input type="checkbox"/> Reptile | <input type="checkbox"/> Fungi |
| <input type="checkbox"/> Mammal | <input type="checkbox"/> Geology |
| <input type="checkbox"/> Bird | <input type="checkbox"/> Other |

Additional comments:

minimal evidence identified

Species Richness

Species richness: Average

Nature conservation value

Nature conservation value (surveyor's personal opinion):

Good variety and well maintained borders for wildlife

Notes (Record dominant and notable plant species, birds and butterflies)

Notes:

Minimal fern, maybe management should encourage the rare ferns?

Open space sites coincident with the SINC

ID: 231

Name: St Nicholas C of E Churchyard


Typology: Cemeteries and churchyards

SiteID: GrBII06

Grade: 2

Subsection: RT7

Site name: The Ridgeway in Greenwich



Site and Parcel Details

Owner: Thames Water

Surveyor: RT

Access/View from:

Survey date: 20/04/2016

Recommendation:

Time spent: 1hr

Easting: 546156

Northing: 179495

Weather: Sunny/clear skies

Area (ha): 10.1

Access: All

Planning status

☐ SSSI☐ Green Belt☒ Green corridor☐ Other (Specify);☐ LNR☐ MOL☐ Conservation Area☒ SINC or equivalent☐ Green chain

Other information

Ownership: Water company

Maintenance and management: Satisfactory

Public access: Free

Public access restrictions:

Predominant recreational use: Passive

Entry points:

Level of use: Moderate numbers

Accessibility (score 0-2)

Pedestrian: 2

Cycle: 1

Private car: 0

Wheelchair: 2

Public transport: 1

SiteID: GrBII06

Grade: 2

Subsection: RT7

Site name: The Ridgeway in Greenwich

Facilities

Tennis courts (specify number):

Playing pitches:

Mini:

Junior:

Full:

☐ Cricket pitch☐ Athletics track☐ Bowling green☐ Golf course☐ Pitch & putt/crazy golf☐ All weather☐ Natural☐ Floodlit☐ All weather☐ Natural☐ Floodlit☐ All weather☐ Natural☐ Floodlit☐ Driving range☐ Changing rooms☐ Motor cross☐ Outdoor swimming pool☐ Outdoor paddling pool☐ Fishing☐ Watersports☐ Basketball hoops☐ Play for under 7s☐ Play for 7-13☐ Play for over 13s☐ BMX track☐ Skateboard area☐ Seats☐ Operational toilet☐ Disabled facilities☒ Information☐ Refreshments☐ Litter bins☐ Recycling facilities☐ Dog litter bins/area☐ Nature trail☐ Animal/bird enclosure☐ Open air performance area☐ Car parking☐ Horse riding☒ Waymarked walking☐ Cycle paths☐ Historic features☐ Art gallery☐ Sculptures/monuments☐ Public art☐ Facilities other

Specify other:

Threats and disturbances (give details of severity etc)

☐ Invading plants☐ Erosion☐ Motorcycle scrambling☐ Intrusive buildings☐ Boundary treatment☐ Redevelopment☐ Safety security☒ Vandalism

Graffiti at entrances

☒ Litter

Low levels of litter

☐ Dog fouling☒ Fly Tipping

Some evidence of fly tipping e.g. mattress etc.

☐ Pollution☐ Aircraft noise☒ Rail/road noise

Adjacent to railway and a busy A road.

☐ Other

SiteID: GrBII06

Grade: 2

Subsection: RT7

Site name: The Ridgeway in Greenwich

Interest/potential for enhancement

Recreation:	
Structural:	Provides and important green corridor for local people
Amenity:	
Ecology:	A species-rich grassland with element of scrub.
Education:	
Social & cultural:	
Heritage:	
Health:	
Accessibility:	There are limited entrance points along the ridgeway.
Other:	
Comments	

Changes since last survey

Changes:	No apparent change since last survey
Comments:	

Geology, topography, aspect, drainage and soil

The site is located on a ridge.

Contacts/Other's information/history and succession

--

Habitats %

<input type="text"/> 01: Native broadleaved woodland	<input type="text"/> 12: Ruderal or ephemeral
<input type="text"/> 02: Non-native broadleaved woodland	<input type="text"/> 33: Roughland (intimate mix of 9, 14 6)
<input type="text"/> 03: Coniferous woodland	<input type="text"/> 13: Bracken
<input type="text"/> 37: Scattered trees	<input type="text"/> 14: Tall herbs
<input type="text"/> 05: Recently felled woodland:	<input type="text"/> 15: Heathland

SiteID: GrBII06

Grade: 2

Subsection: RT7

Site name: The Ridgeway in Greenwich

- | | |
|--|---|
| <input type="checkbox"/> 35 06: Scrub | <input type="checkbox"/> 39: Allotments (active) |
| <input type="checkbox"/> 38: Planted shrubbery | <input type="checkbox"/> 28: Arable |
| <input type="checkbox"/> 25: Native hedge | <input type="checkbox"/> 16: Bog |
| <input type="checkbox"/> 34: Non-native hedge | <input type="checkbox"/> 17: Reedswamp |
| <input type="checkbox"/> 31: Orchard | <input type="checkbox"/> 40: Typha etc. swamp |
| <input type="checkbox"/> 36: Vegetated walls, tombstones etc | <input type="checkbox"/> 18: Wet marginal vegetation |
| <input type="checkbox"/> 26: Bare soil and rock | <input type="checkbox"/> 19; Fen carr (woodland/scrub over fen) |
| <input type="checkbox"/> 27: Bare artificial habitat | <input type="checkbox"/> 20: Standing water (includes canals) |
| <input type="checkbox"/> 08: Acid grassland | <input type="checkbox"/> 21: Ditches (water filled) |
| <input type="checkbox"/> 09: Neutral grassland (semi-improved) | <input type="checkbox"/> 23: Intertidal mud, sand, shingle etc |
| <input type="checkbox"/> 65 35: Neutral grassland (herb rich) | <input type="checkbox"/> 24: Saltmarsh |
| <input type="checkbox"/> 10: Basic grassland | <input type="checkbox"/> 30: Habitat information not available |
| <input type="checkbox"/> 11: Improved/reseeded agric grassland | <input type="checkbox"/> 29: Other |
| <input type="checkbox"/> 07: Amenity grassland | 29: Other description |

Habitat qualifiers

- Treeline without hedge:
- Even-aged plantation:
- Coppice:
- Flush:
- Dead wood:
- Wet:
- Hedge with treeline:
- Ancient woodland:
- Pollarded:
- Wood shrub layer:
- Grazed:
- Infrequently mown:
- Frequently mown:
- Cuttings removed:

Unmanaged grassland: Ridge and furrow: Flush: Wet: Sand/clay bank: Floating vegetation: Submerged vegetation: Emergent vegetation: Saline: Tidal: Naturally formed riverbank: ☐ Eutrophic☐ Oligotrophic☐ Mesotrophic☐ Dystrophic

SiteID: GrBII06

Grade: 2

Subsection: RT7

Site name: The Ridgeway in Greenwich

Interest

- | | |
|--|---------------------------------------|
| <input checked="" type="checkbox"/> Invertebrate | <input type="checkbox"/> Higher Plant |
| <input type="checkbox"/> Fish | <input type="checkbox"/> Bryophyte |
| <input type="checkbox"/> Amphibian | <input type="checkbox"/> Lichen |
| <input checked="" type="checkbox"/> Reptile | <input type="checkbox"/> Fungi |
| <input checked="" type="checkbox"/> Mammal | <input type="checkbox"/> Geology |
| <input checked="" type="checkbox"/> Bird | <input type="checkbox"/> Other |

Additional comments:

Species Richness

Species richness: Average/Rich

Nature conservation value

Nature conservation value (surveyor's personal opinion):

Important green corridor for local wildlife as well as local people. The unmanaged grassland with scrub is likely to provide suitable habitat for an array of species.

Notes (Record dominant and notable plant species, birds and butterflies)

Notes:

Open space sites coincident with the SINC

ID: 199

Name: Ridgeway

Typology: Green corridor

SiteID: GrBII07

Grade: 2

Subsection: AC8

Site name: Eastmoor Street Park



Site and Parcel Details

Owner: Environment Agency

Surveyor: AC

Access/View from:

Survey date: 20/04/2016

Recommendation:

Time spent: 20 mins

Easting: 541695 Northing: 179064

Weather: Sunny/clear skies

Area (ha): 1.7

Access: All

Planning status

- | | | | |
|--|---|--|---|
| <input type="checkbox"/> SSSI | <input type="checkbox"/> Green Belt | <input type="checkbox"/> Green corridor | <input type="checkbox"/> Other (Specify); |
| <input type="checkbox"/> LNR | <input checked="" type="checkbox"/> MOL | <input type="checkbox"/> Conservation Area | |
| <input checked="" type="checkbox"/> SINC or equivalent | <input checked="" type="checkbox"/> Green chain | | |

Other information

Ownership:

Maintenance and management:

Public access:

Public access restrictions:

Predominant recreational use:

Entry points:

Level of use:

Accessibility (score 0-2)

Pedestrian: 1 Cycle: 1 Private car: 1 Wheelchair: 1 Public transport: 1

SiteID: GrBII07

Grade: 2

Subsection: AC8

Site name: Eastmoor Street Park

Facilities

Tennis courts (specify number): ☐ Cricket pitch☐ Athletics track☐ Bowling green☐ Golf course☐ Pitch & putt/crazy golf☐ Driving range☐ Changing rooms☐ Motor cross☐ Outdoor swimming pool☐ Outdoor paddling pool☐ Fishing☐ Watersports☐ Basketball hoops

Playing pitches:

Mini: ☐ All weather☐ Natural☐ FloodlitJunior: ☐ All weather☐ Natural☐ FloodlitFull: ☐ All weather☐ Natural☐ Floodlit☐ Play for under 7s☐ Play for 7-13☐ Play for over 13s☐ BMX track☐ Skateboard area☒ Seats☐ Operational toilet☐ Disabled facilities☒ Information☐ Refreshments☒ Litter bins☐ Recycling facilities☒ Dog litter bins/area☒ Nature trail☐ Animal/bird enclosure☐ Open air performance area☐ Car parking☐ Horse riding☐ Waymarked walking☒ Cycle paths☐ Historic features☐ Art gallery☐ Sculptures/monuments☐ Public art☐ Facilities other

Specify other:

Threats and disturbances (give details of severity etc)

☐ Invading plants☐ Erosion☐ Motorcycle scrambling☐ Intrusive buildings☐ Boundary treatment☐ Redevelopment☐ Safety security☐ Vandalism☐ Litter☒ Dog fouling☐ Fly Tipping☐ Pollution☐ Aircraft noise☐ Rail/road noise☒ Other

Some recorded during survey

Industrial area adjacent

SiteID: GrBII07

Grade: 2

Subsection: AC8

Site name: Eastmoor Street Park

Interest/potential for enhancement

Recreation:	Good areas for sitting
Structural:	
Amenity:	
Ecology:	Good wildflower areas, grass well maintained
Education:	Pond, could improve with information signs / interpretation board
Social & cultural:	
Heritage:	
Health:	
Accessibility:	Good access for walkers and cyclists as on a national trail and cycle route
Other:	
Comments	

Changes since last survey

Changes:	No apparent change since last survey
Comments:	

Geology, topography, aspect, drainage and soil

Fairly flat

Contacts/Other's information/history and succession

--

Habitats %

<input type="text"/> 01: Native broadleaved woodland	<input type="text"/> 12: Ruderal or ephemeral
<input type="text"/> 02: Non-native broadleaved woodland	<input type="text"/> 33: Roughland (intimate mix of 9, 14 6)
<input type="text"/> 03: Coniferous woodland	<input type="text"/> 13: Bracken
<input type="text"/> 30 37: Scattered trees	<input type="text"/> 14: Tall herbs
<input type="text"/> 05: Recently felled woodland:	<input type="text"/> 15: Heathland

SiteID: GrBII07

Grade: 2

Subsection: AC8

Site name: Eastmoor Street Park

<input type="text"/> 06: Scrub	<input type="text"/> 39: Allotments (active)
<input type="text"/> 5 38: Planted shrubbery	<input type="text"/> 28: Arable
<input type="text"/> 25: Native hedge	<input type="text"/> 16: Bog
<input type="text"/> 34: Non-native hedge	<input type="text"/> 17: Reedswamp
<input type="text"/> 31: Orchard	<input type="text"/> 40: Typha etc. swamp
<input type="text"/> 36: Vegetated walls, tombstones etc	<input type="text"/> 18: Wet marginal vegetation
<input type="text"/> 26: Bare soil and rock	<input type="text"/> 19; Fen carr (woodland/scrub over fen)
<input type="text"/> 5 27: Bare artificial habitat	<input type="text"/> 5 20: Standing water (includes canals)
<input type="text"/> 08: Acid grassland	<input type="text"/> 21: Ditches (water filled)
<input type="text"/> 09: Neutral grassland (semi-improved)	<input type="text"/> 23: Intertidal mud, sand, shingle etc
<input type="text"/> 45 35: Neutral grassland (herb rich)	<input type="text"/> 24: Saltmarsh
<input type="text"/> 10: Basic grassland	<input type="text"/> 30: Habitat information not available
<input type="text"/> 11: Improved/reseeded agric grassland	<input type="text"/> 10 29: Other
<input type="text"/> 07: Amenity grassland	<input type="text"/> 29: Other description
	<input type="text"/> Hardstanding / footpaths

Habitat qualifiers

Treeline without hedge:	<input type="text"/>	Unmanaged grassland:	<input type="text"/>
Even-aged plantation:	<input type="text"/>	Ridge and furrow:	<input type="text"/>
Coppice:	<input type="text"/>	Flush:	<input type="text"/>
Flush:	<input type="text"/>	Wet:	<input type="text"/>
Dead wood:	<input type="text"/>	Sand/clay bank:	<input type="text"/>
Wet:	<input type="text"/>	Floating vegetation:	<input type="text"/>
Hedge with treeline:	<input type="text"/>	Submerged vegetation:	<input type="text"/>
Ancient woodland:	<input type="text"/>	Emergent vegetation:	<input type="text"/>
Pollarded:	<input type="text"/>	Saline:	<input type="text"/>
Wood shrub layer:	<input type="text"/>	Tidal:	<input type="text"/>
Grazed:	<input type="text"/>	Naturally formed riverbank:	<input type="text"/>
Infrequently mown:	<input type="text"/>	<input type="checkbox"/> Eutrophic	<input type="checkbox"/> Oligotrophic
Frequently mown:	<input type="text"/>	<input type="checkbox"/> Mesotrophic	<input type="checkbox"/> Dystrophic
Cuttings removed:	<input type="text"/>		

SiteID: GrBII07

Grade: 2

Subsection: AC8

Site name: Eastmoor Street Park

Interest

- | | |
|---------------------------------------|--|
| <input type="checkbox"/> Invertebrate | <input checked="" type="checkbox"/> Higher Plant |
| <input type="checkbox"/> Fish | <input type="checkbox"/> Bryophyte |
| <input type="checkbox"/> Amphibian | <input type="checkbox"/> Lichen |
| <input type="checkbox"/> Reptile | <input type="checkbox"/> Fungi |
| <input type="checkbox"/> Mammal | <input type="checkbox"/> Geology |
| <input type="checkbox"/> Bird | <input type="checkbox"/> Other |

Additional comments:

Species Richness

Species richness: Average/Rich

Nature conservation value

Nature conservation value (surveyor's personal opinion):

In a built up industrial area, particularly the northern part managed for grassland and wildflowers, this provides habitat for many invertebrates and birds

Notes (Record dominant and notable plant species, birds and butterflies)

Notes:

Open space sites conincident with the SINC

ID: 10

Name: Barrier Park


Typology: Parks and gardens

SiteID: GrBII08

Grade: 2

Subsection: CG1

Site name: Belmarsh Prison Ditches



Site and Parcel Details

Owner:	<input type="text"/>	Surveyor:	<input type="text"/>
Access/View from:	<input type="text"/>	Survey date:	<input type="text"/>
Recomendation:	<input type="text"/>	Time spent:	<input type="text"/>
Easting:	<input type="text" value="545165"/>	Northing:	<input type="text" value="179405"/>
Area (ha):	<input type="text"/>	Weather:	<input type="text"/>
		Access:	<input type="text"/>

Planning status

- | | | | |
|--|--------------------------------------|--|---|
| <input type="checkbox"/> SSSI | <input type="checkbox"/> Green Belt | <input type="checkbox"/> Green corridor | <input type="checkbox"/> Other (Specify); |
| <input type="checkbox"/> LNR | <input type="checkbox"/> MOL | <input type="checkbox"/> Conservation Area | <input type="text"/> |
| <input checked="" type="checkbox"/> SINC or equivalent | <input type="checkbox"/> Green chain | | |

Other information

Ownership:	<input type="text"/>	Maintenance and management:	<input type="text"/>
Public access:	<input type="text"/>	Predominant recreational use:	<input type="text"/>
Public access restrictions:	<input type="text"/>	Level of use:	<input type="text"/>
Entry points:	<input type="text"/>		

Accessibility (score 0-2)

Pedestrian:	<input type="text"/>	Cycle:	<input type="text"/>	Private car:	<input type="text"/>	Wheelchair:	<input type="text"/>	Public transport:	<input type="text"/>
-------------	----------------------	--------	----------------------	--------------	----------------------	-------------	----------------------	-------------------	----------------------

SiteID: GrBII08

Grade: 2

Subsection: CG1

Site name: Belmarsh Prison Ditches

Facilities

Tennis courts (specify number):

Playing pitches:

Mini:

Junior:

Full:

☐ Cricket pitch☐ Athletics track☐ Bowling green☐ Golf course☐ Pitch & putt/crazy golf☐ Driving range☐ Changing rooms☐ Motor cross☐ Outdoor swimming pool☐ Outdoor paddling pool☐ Fishing☐ Watersports☐ Basketball hoops☐ All weather☐ Natural☐ Floodlit☐ All weather☐ Natural☐ Floodlit☐ All weather☐ Natural☐ Floodlit☐ Play for under 7s☐ Play for 7-13☐ Play for over 13s☐ BMX track☐ Skateboard area☐ Seats☐ Operational toilet☐ Disabled facilities☐ Information☐ Refreshments☐ Litter bins☐ Recycling facilities☐ Dog litter bins/area☐ Nature trail☐ Animal/bird enclosure☐ Open air performance area☐ Car parking☐ Horse riding☐ Waymarked walking☐ Cycle paths☐ Historic features☐ Art gallery☐ Sculptures/monuments☐ Public art☐ Facilities other

Specify other:

Threats and disturbances (give details of severity etc)

☐ Invading plants☐ Erosion☐ Motorcycle scrambling☐ Intrusive buildings☐ Boundary treatment☐ Redevelopment☐ Safety security☐ Vandalism☐ Litter☐ Dog fouling☐ Fly Tipping☐ Pollution☐ Aircraft noise☐ Rail/road noise☐ Other

SiteID: GrBII08

Grade: 2

Subsection: CG1

Site name: Belmarsh Prison Ditches

Interest/potential for enhancement

Recreation:	<input type="text"/>
Structural:	<input type="text"/>
Amenity:	<input type="text"/>
Ecology:	<input type="text"/>
Education:	<input type="text"/>
Social & cultural:	<input type="text"/>
Heritage:	<input type="text"/>
Health:	<input type="text"/>
Accessibility:	<input type="text"/>
Other:	<input type="text"/>
Comments	<input type="text"/>

Changes since last survey

Changes:	<input type="text"/>
Comments:	<input type="text"/>

Geology, topography, aspect, drainage and soil

Contacts/Other's information/history and succession

Habitats %

<input type="text"/> 01: Native broadleaved woodland	<input type="text"/> 12: Ruderal or ephemeral
<input type="text"/> 02: Non-native broadleaved woodland	<input type="text"/> 33: Roughland (intimate mix of 9, 14 6)
<input type="text"/> 03: Coniferous woodland	<input type="text"/> 13: Bracken
<input type="text"/> 37: Scattered trees	<input type="text"/> 14: Tall herbs
<input type="text"/> 05: Recently felled woodland:	<input type="text"/> 15: Heathland

SiteID: GrBII08

Grade: 2

Subsection: CG1

Site name: Belmarsh Prison Ditches

- | | |
|--|---|
| <input type="checkbox"/> 06: Scrub | <input type="checkbox"/> 39: Allotments (active) |
| <input type="checkbox"/> 38: Planted shrubbery | <input type="checkbox"/> 28: Arable |
| <input type="checkbox"/> 25: Native hedge | <input type="checkbox"/> 16: Bog |
| <input type="checkbox"/> 34: Non-native hedge | <input type="checkbox"/> 17: Reedswamp |
| <input type="checkbox"/> 31: Orchard | <input type="checkbox"/> 40: Typha etc. swamp |
| <input type="checkbox"/> 36: Vegetated walls, tombstones etc | <input type="checkbox"/> 18: Wet marginal vegetation |
| <input type="checkbox"/> 26: Bare soil and rock | <input type="checkbox"/> 19; Fen carr (woodland/scrub over fen) |
| <input type="checkbox"/> 27: Bare artificial habitat | <input type="checkbox"/> 20: Standing water (includes canals) |
| <input type="checkbox"/> 08: Acid grassland | <input type="checkbox"/> 21: Ditches (water filled) |
| <input type="checkbox"/> 09: Neutral grassland (semi-improved) | <input type="checkbox"/> 23: Intertidal mud, sand, shingle etc |
| <input type="checkbox"/> 35: Neutral grassland (herb rich) | <input type="checkbox"/> 24: Saltmarsh |
| <input type="checkbox"/> 10: Basic grassland | <input type="checkbox"/> 30: Habitat information not available |
| <input type="checkbox"/> 11: Improved/reseeded agric grassland | <input type="checkbox"/> 29: Other |
| <input type="checkbox"/> 07: Amenity grassland | 29: Other description |

Habitat qualifiers

- Treeline without hedge:
- Even-aged plantation:
- Coppice:
- Flush:
- Dead wood:
- Wet:
- Hedge with treeline:
- Ancient woodland:
- Pollarded:
- Wood shrub layer:
- Grazed:
- Infrequently mown:
- Frequently mown:
- Cuttings removed:

- Unmanaged grassland:
- Ridge and furrow:
- Flush:
- Wet:
- Sand/clay bank:
- Floating vegetation:
- Submerged vegetation:
- Emergent vegetation:
- Saline:
- Tidal:
- Naturally formed riverbank:

- | | |
|--------------------------------------|---------------------------------------|
| <input type="checkbox"/> Eutrophic | <input type="checkbox"/> Oligotrophic |
| <input type="checkbox"/> Mesotrophic | <input type="checkbox"/> Dystrophic |

SiteID: GrBII08

Grade: 2

Subsection: CG1

Site name: Belmarsh Prison Ditches

Interest

- | | |
|---------------------------------------|---------------------------------------|
| <input type="checkbox"/> Invertebrate | <input type="checkbox"/> Higher Plant |
| <input type="checkbox"/> Fish | <input type="checkbox"/> Bryophyte |
| <input type="checkbox"/> Amphibian | <input type="checkbox"/> Lichen |
| <input type="checkbox"/> Reptile | <input type="checkbox"/> Fungi |
| <input type="checkbox"/> Mammal | <input type="checkbox"/> Geology |
| <input type="checkbox"/> Bird | <input type="checkbox"/> Other |

Additional comments:

Species Richness

Species richness:

Nature conservation value

Nature conservation value (surveyor's personal opinion):

Notes (Record dominant and notable plant species, birds and butterflies)


Notes:

SiteID: GrBII09

Grade: 2

Subsection: AC3

Site name: Deansfield



Site and Parcel Details

Owner: Royal Borough of Greenwich

Surveyor: AC

Access/View from:

Survey date: 21/04/2016

Recommendation:

Time spent: 15 mins

Easting: 543929 Northing: 175694

Weather: Sunny with cloud

Area (ha): 2.4

Access: All

Planning status

☐ SSSI☐ Green Belt☐ Green corridor☐ Other (Specify);☐ LNR☒ MOL☐ Conservation Area☒ SINC or equivalent☒ Green chain

Other information

Ownership:

Maintenance and management:

Public access:

Public access restrictions:

Predominant recreational use:

Entry points:

Level of use:

Accessibility (score 0-2)

Pedestrian: 1

Cycle: 1

Private car: 0

Wheelchair: 0

Public transport: 1

SiteID: GrBII09

Grade: 2

Subsection: AC3

Site name: Deansfield

Facilities

Tennis courts (specify number):

Playing pitches:

Mini:

Junior:

Full:

☐ Cricket pitch☐ Athletics track☐ Bowling green☐ Golf course☐ Pitch & putt/crazy golf☐ Driving range☐ Changing rooms☐ Motor cross☐ Outdoor swimming pool☐ Outdoor paddling pool☐ Fishing☐ Watersports☐ Basketball hoops☐ Play for under 7s☐ Play for 7-13☐ Play for over 13s☐ BMX track☐ Skateboard area☐ Seats☐ Operational toilet☐ Disabled facilities☒ Information☐ Refreshments☐ Litter bins☐ Recycling facilities☐ Dog litter bins/area☐ Nature trail☐ Animal/bird enclosure☐ Open air performance area☐ Car parking☐ Horse riding☐ All weather☐ Natural☐ Floodlit☒ Waymarked walking☐ Cycle paths☐ Historic features☐ Art gallery☐ Sculptures/monuments☐ Public art☐ Facilities other

Specify other:

Threats and disturbances (give details of severity etc)

☐ Invading plants☐ Erosion☐ Motorcycle scrambling☐ Intrusive buildings☐ Boundary treatment☐ Redevelopment☐ Safety security☐ Vandalism☐ Litter☐ Dog fouling☐ Fly Tipping☐ Pollution☐ Aircraft noise☐ Rail/road noise☐ Other

SiteID: GrBII09

Grade: 2

Subsection: AC3

Site name: Deansfield

Interest/potential for enhancement

Recreation: Some facilities for public use could be of benefit

Structural:

Amenity:

Ecology: Some improved management, no apparent management currently

Education: Interpretation boards could be provided

Social & cultural:

Heritage:

Health:

Accessibility:

Other:

Comments

Changes since last survey

Changes: No apparent change since last survey

Comments:

Geology, topography, aspect, drainage and soil

Contacts/Other's information/history and succession

Habitats %

01: Native broadleaved woodland

02: Non-native broadleaved woodland

03: Coniferous woodland

5 37: Scattered trees

05: Recently felled woodland:

12: Ruderal or ephemeral

33: Roughland (intimate mix of 9, 14 6)

13: Bracken

14: Tall herbs

15: Heathland

SiteID: GrBII09

Grade: 2

Subsection: AC3

Site name: Deansfield

- | | |
|--|---|
| <input type="checkbox"/> 30 06: Scrub | <input type="checkbox"/> 39: Allotments (active) |
| <input type="checkbox"/> 38: Planted shrubbery | <input type="checkbox"/> 28: Arable |
| <input type="checkbox"/> 25: Native hedge | <input type="checkbox"/> 16: Bog |
| <input type="checkbox"/> 34: Non-native hedge | <input type="checkbox"/> 17: Reedswamp |
| <input type="checkbox"/> 31: Orchard | <input type="checkbox"/> 40: Typha etc. swamp |
| <input type="checkbox"/> 36: Vegetated walls, tombstones etc | <input type="checkbox"/> 18: Wet marginal vegetation |
| <input type="checkbox"/> 26: Bare soil and rock | <input type="checkbox"/> 19; Fen carr (woodland/scrub over fen) |
| <input type="checkbox"/> 27: Bare artificial habitat | <input type="checkbox"/> 20: Standing water (includes canals) |
| <input type="checkbox"/> 08: Acid grassland | <input type="checkbox"/> 21: Ditches (water filled) |
| <input type="checkbox"/> 09: Neutral grassland (semi-improved) | <input type="checkbox"/> 23: Intertidal mud, sand, shingle etc |
| <input type="checkbox"/> 65 35: Neutral grassland (herb rich) | <input type="checkbox"/> 24: Saltmarsh |
| <input type="checkbox"/> 10: Basic grassland | <input type="checkbox"/> 30: Habitat information not available |
| <input type="checkbox"/> 11: Improved/reseeded agric grassland | <input type="checkbox"/> 29: Other |
| <input type="checkbox"/> 07: Amenity grassland | 29: Other description |

Habitat qualifiers

- Treeline without hedge:
- Even-aged plantation:
- Coppice:
- Flush:
- Dead wood:
- Wet:
- Hedge with treeline:
- Ancient woodland:
- Pollarded:
- Wood shrub layer:
- Grazed:
- Infrequently mown:
- Frequently mown:
- Cuttings removed:

Unmanaged grassland: Ridge and furrow: Flush: Wet: Sand/clay bank: Floating vegetation: Submerged vegetation: Emergent vegetation: Saline: Tidal: Naturally formed riverbank: ☐ Eutrophic ☐ Oligotrophic☐ Mesotrophic ☐ Dystrophic

SiteID: GrBII09

Grade: 2

Subsection: AC3

Site name: Deansfield

Interest

- | | |
|--|--|
| <input checked="" type="checkbox"/> Invertebrate | <input checked="" type="checkbox"/> Higher Plant |
| <input type="checkbox"/> Fish | <input type="checkbox"/> Bryophyte |
| <input type="checkbox"/> Amphibian | <input type="checkbox"/> Lichen |
| <input type="checkbox"/> Reptile | <input type="checkbox"/> Fungi |
| <input type="checkbox"/> Mammal | <input type="checkbox"/> Geology |
| <input checked="" type="checkbox"/> Bird | <input type="checkbox"/> Other |

Additional comments:

Species Richness

Species richness: Average/Rich

Nature conservation value

Nature conservation value (surveyor's personal opinion):

Adding to the local habitat diversity and performing connecting role

Notes (Record dominant and notable plant species, birds and butterflies)

Notes:

Open space sites coincident with the SINC

ID: 210

Name: Shepherdleas Meadow & Wood

Typology: Natural and semi-natural greenspace

SiteID: GrBII10

Grade: 2

Subsection: AC2

Site name: Eltham Park North



Site and Parcel Details

Owner: Royal Borough of Greenwich

Surveyor: AC

Access/View from:

Survey date: 21/04/2016

Recommendation:

Time spent: 15 mins

Easting: 543797

Northing: 175359

Weather: Sunny with cloud

Area (ha): 6.4

Access: All

Planning status

☐ SSSI☐ Green Belt☐ Green corridor☐ Other (Specify);☐ LNR☒ MOL☐ Conservation Area☒ SINC or equivalent☒ Green chain

Other information

Ownership:

Maintenance and management:

Public access:

Public access restrictions:

Predominant recreational use:

Entry points:

Level of use:

Accessibility (score 0-2)

Pedestrian: 1

Cycle: 1

Private car: 1

Wheelchair: 0

Public transport: 1

SiteID: GrBII10

Grade: 2

Subsection: AC2

Site name: Eltham Park North

Facilities

Tennis courts (specify number):

Playing pitches:

Mini:

Junior:

Full:

☐ Cricket pitch☐ Athletics track☐ Bowling green☐ Golf course☐ Pitch & putt/crazy golf☐ Driving range☐ Changing rooms☐ Motor cross☐ Outdoor swimming pool☐ Outdoor paddling pool☐ Fishing☐ Watersports☐ Basketball hoops☐ All weather☐ Natural☐ Floodlit☐ All weather☐ Natural☐ Floodlit☐ All weather☐ Natural☐ Floodlit☐ Play for under 7s☐ Play for 7-13☐ Play for over 13s☐ BMX track☐ Skateboard area☒ Seats☐ Operational toilet☐ Disabled facilities☒ Information☐ Refreshments☒ Litter bins☐ Recycling facilities☒ Dog litter bins/area☐ Nature trail☐ Animal/bird enclosure☐ Open air performance area☐ Car parking☐ Horse riding☐ Waymarked walking☐ Cycle paths☐ Historic features☐ Art gallery☐ Sculptures/monuments☐ Public art☐ Facilities other

Specify other:

Threats and disturbances (give details of severity etc)

☐ Invading plants
☐ Erosion
☐ Motorcycle scrambling
☐ Intrusive buildings
☐ Boundary treatment
☐ Redevelopment
☐ Safety security
☐ Vandalism
☐ Litter
☐ Dog fouling
☐ Fly Tipping
☐ Pollution
☐ Aircraft noise
☐ Rail/road noise
☐ Other

SiteID: GrBII10

Grade: 2

Subsection: AC2

Site name: Eltham Park North

Interest/potential for enhancement

Recreation:	Yes, the southern part provides basic facilities for the public
Structural:	
Amenity:	
Ecology:	The north eastern part provides very good size good wild flower / meadow habitat
Education:	Some information on the London skyline provided
Social & cultural:	
Heritage:	
Health:	
Accessibility:	
Other:	
Comments	

Changes since last survey

Changes:	No apparent change since last survey
Comments:	

Geology, topography, aspect, drainage and soil

slightly southerly sloping

Contacts/Other's information/history and succession

--

Habitats %

<input type="text"/> 01: Native broadleaved woodland	<input type="text"/> 12: Ruderal or ephemeral
<input type="text"/> 02: Non-native broadleaved woodland	<input type="text"/> 33: Roughland (intimate mix of 9, 14 6)
<input type="text"/> 03: Coniferous woodland	<input type="text"/> 13: Bracken
<input type="text"/> 10 37: Scattered trees	<input type="text"/> 14: Tall herbs
<input type="text"/> 05: Recently felled woodland:	<input type="text"/> 15: Heathland

SiteID: GrBII10

Grade: 2

Subsection: AC2

Site name: Eltham Park North

<input type="text" value="5"/> 06: Scrub	<input type="text"/> 39: Allotments (active)
<input type="text"/> 38: Planted shrubbery	<input type="text"/> 28: Arable
<input type="text"/> 25: Native hedge	<input type="text"/> 16: Bog
<input type="text"/> 34: Non-native hedge	<input type="text"/> 17: Reedswamp
<input type="text"/> 31: Orchard	<input type="text"/> 40: Typha etc. swamp
<input type="text"/> 36: Vegetated walls, tombstones etc	<input type="text"/> 18: Wet marginal vegetation
<input type="text"/> 26: Bare soil and rock	<input type="text"/> 19; Fen carr (woodland/scrub over fen)
<input type="text"/> 27: Bare artificial habitat	<input type="text" value="5"/> 20: Standing water (includes canals)
<input type="text"/> 08: Acid grassland	<input type="text"/> 21: Ditches (water filled)
<input type="text" value="35"/> 09: Neutral grassland (semi-improved)	<input type="text"/> 23: Intertidal mud, sand, shingle etc
<input type="text" value="40"/> 35: Neutral grassland (herb rich)	<input type="text"/> 24: Saltmarsh
<input type="text"/> 10: Basic grassland	<input type="text"/> 30: Habitat information not available
<input type="text"/> 11: Improved/reseeded agric grassland	<input type="text" value="5"/> 29: Other
<input type="text"/> 07: Amenity grassland	29: Other description <input type="text" value="hardstanding"/>

Habitat qualifiers

Treeline without hedge:	<input type="text"/>	Unmanaged grassland:	<input type="text"/>
Even-aged plantation:	<input type="text"/>	Ridge and furrow:	<input type="text"/>
Coppice:	<input type="text"/>	Flush:	<input type="text"/>
Flush:	<input type="text"/>	Wet:	<input type="text"/>
Dead wood:	<input type="text" value="yes"/>	Sand/clay bank:	<input type="text"/>
Wet:	<input type="text"/>	Floating vegetation:	<input type="text"/>
Hedge with treeline:	<input type="text"/>	Submerged vegetation:	<input type="text"/>
Ancient woodland:	<input type="text"/>	Emergent vegetation:	<input type="text"/>
Pollarded:	<input type="text"/>	Saline:	<input type="text"/>
Wood shrub layer:	<input type="text"/>	Tidal:	<input type="text"/>
Grazed:	<input type="text"/>	Naturally formed riverbank:	<input type="text"/>
Infrequently mown:	<input type="text" value="the northvea"/>	<input type="checkbox"/> Eutrophic	<input type="checkbox"/> Oliotrophic
Frequently mown:	<input type="text"/>	<input type="checkbox"/> Mesotrophic	<input type="checkbox"/> Dystrophic
Cuttings removed:	<input type="text"/>		

SiteID: GrBII10

Grade: 2

Subsection: AC2

Site name: Eltham Park North

Interest

- | | |
|--|--|
| <input checked="" type="checkbox"/> Invertebrate | <input checked="" type="checkbox"/> Higher Plant |
| <input type="checkbox"/> Fish | <input type="checkbox"/> Bryophyte |
| <input type="checkbox"/> Amphibian | <input type="checkbox"/> Lichen |
| <input type="checkbox"/> Reptile | <input type="checkbox"/> Fungi |
| <input type="checkbox"/> Mammal | <input type="checkbox"/> Geology |
| <input type="checkbox"/> Bird | <input type="checkbox"/> Other |

Additional comments:

Species Richness

Species richness: Average/Rich

Nature conservation value

Nature conservation value (surveyor's personal opinion):

Adds well to the mosaic habitats to provide opportunities for many species

Notes (Record dominant and notable plant species, birds and butterflies)

Notes:

Open space sites conincident with the SINC

ID: 210

Name: Shepherdleas Meadow & Wood

Typology: Natural and semi-natural greenspace

ID: 97

Name: Eltham Park North/Shepherds Woods


Typology: Natural and semi-natural greenspace

SiteID: GrBII11

Grade: 2

Subsection: RT1

Site name: Woolwich Cemeteries and Rockliffe Gardens



Site and Parcel Details

Owner: Royal Borough of Greenwich

Surveyor: RT

Access/View from:

Survey date: 21/04/2016

Recommendation:

Time spent: 20mins

Easting: 545937

Northing: 177384

Weather: Sunny with cloud

Area (ha): 15.9

Access: All

Planning status

☐ SSSI☐ Green Belt☐ Green corridor☐ Other (Specify);☐ LNR☒ MOL☒ Conservation Area☒ SINC or equivalent☒ Green chain

Other information

Ownership: Local Authority

Maintenance and management: Satisfactory

Public access: Restricted

Public access restrictions:

Predominant recreational use: Passive

Entry points: Limited entry points

Level of use: Moderate numbers

Accessibility (score 0-2)

Pedestrian: 2

Cycle: 1

Private car: 2

Wheelchair: 1

Public transport: 1

SiteID: GrBII11

Grade: 2

Subsection: RT1

Site name: Woolwich Cemeteries and Rockliffe Gardens

Facilities

Tennis courts (specify number):

Playing pitches:

Mini:

Junior:

Full:

☐ Cricket pitch☐ Athletics track☐ Bowling green☐ Golf course☐ Pitch & putt/crazy golf☐ Driving range☐ Changing rooms☐ Motor cross☐ Outdoor swimming pool☐ Outdoor paddling pool☐ Fishing☐ Watersports☐ Basketball hoops☐ All weather☐ Natural☐ Floodlit☐ All weather☐ Natural☐ Floodlit☐ All weather☐ Natural☐ Floodlit☐ Play for under 7s☐ Play for 7-13☐ Play for over 13s☐ BMX track☐ Skateboard area☒ Seats☒ Operational toilet☐ Disabled facilities☐ Information☐ Refreshments☒ Litter bins☐ Recycling facilities☐ Dog litter bins/area☐ Nature trail☐ Animal/bird enclosure☐ Open air performance area☐ Car parking☐ Horse riding☐ Waymarked walking☐ Cycle paths☒ Historic features☐ Art gallery☐ Sculptures/monuments☐ Public art☐ Facilities other

Specify other:

Threats and disturbances (give details of severity etc)

☐ Invading plants☐ Erosion☐ Motorcycle scrambling☐ Intrusive buildings☐ Boundary treatment☐ Redevelopment☐ Safety security☒ Vandalism☒ Litter☐ Dog fouling☐ Fly Tipping☐ Pollution☐ Aircraft noise☐ Rail/road noise☐ Other

SiteID: GrBII11

Grade: 2

Subsection: RT1

Site name: Woolwich Cemeteries and Rockliffe Gardens

Interest/potential for enhancement

Recreation:	
Structural:	
Amenity:	
Ecology:	Potential to provide areas of nature conservation.
Education:	
Social & cultural:	The site is a cemetery, which is a place of importance for people.
Heritage:	
Health:	
Accessibility:	
Other:	
Comments	

Changes since last survey

Changes:	No apparent change since last survey
Comments:	

Geology, topography, aspect, drainage and soil

--

Contacts/Other's information/history and succession

--

Habitats %

<input type="text"/> 10	01: Native broadleaved woodland	<input type="text"/>	12: Ruderal or ephemeral
<input type="text"/>	02: Non-native broadleaved woodland	<input type="text"/>	33: Roughland (intimate mix of 9, 14 6)
<input type="text"/>	03: Coniferous woodland	<input type="text"/>	13: Bracken
<input type="text"/>	37: Scattered trees	<input type="text"/>	14: Tall herbs
<input type="text"/>	05: Recently felled woodland:	<input type="text"/>	15: Heathland

SiteID: GrBII11

Grade: 2

Subsection: RT1

Site name: Woolwich Cemeteries and Rockliffe Gardens

<input type="text"/> 06: Scrub	<input type="text"/> 39: Allotments (active)
<input type="text"/> 10 38: Planted shrubbery	<input type="text"/> 28: Arable
<input type="text"/> 25: Native hedge	<input type="text"/> 16: Bog
<input type="text"/> 34: Non-native hedge	<input type="text"/> 17: Reedswamp
<input type="text"/> 31: Orchard	<input type="text"/> 40: Typha etc. swamp
<input type="text"/> 5 36: Vegetated walls, tombstones etc	<input type="text"/> 18: Wet marginal vegetation
<input type="text"/> 26: Bare soil and rock	<input type="text"/> 19; Fen carr (woodland/scrub over fen)
<input type="text"/> 27: Bare artificial habitat	<input type="text"/> 20: Standing water (includes canals)
<input type="text"/> 75 08: Acid grassland	<input type="text"/> 21: Ditches (water filled)
<input type="text"/> 09: Neutral grassland (semi-improved)	<input type="text"/> 23: Intertidal mud, sand, shingle etc
<input type="text"/> 35: Neutral grassland (herb rich)	<input type="text"/> 24: Saltmarsh
<input type="text"/> 10: Basic grassland	<input type="text"/> 30: Habitat information not available
<input type="text"/> 11: Improved/reseeded agric grassland	<input type="text"/> 29: Other
<input type="text"/> 07: Amenity grassland	<input type="text"/> 29: Other description
	<input type="text"/>

Habitat qualifiers

Treeline without hedge:	<input type="text"/>	Unmanaged grassland:	<input type="text"/>
Even-aged plantation:	<input type="text"/>	Ridge and furrow:	<input type="text"/>
Coppice:	<input type="text"/>	Flush:	<input type="text"/>
Flush:	<input type="text"/>	Wet:	<input type="text"/>
Dead wood:	<input type="text"/> Yes	Sand/clay bank:	<input type="text"/>
Wet:	<input type="text"/> Yes	Floating vegetation:	<input type="text"/>
Hedge with treeline:	<input type="text"/>	Submerged vegetation:	<input type="text"/>
Ancient woodland:	<input type="text"/>	Emergent vegetation:	<input type="text"/>
Pollarded:	<input type="text"/>	Saline:	<input type="text"/>
Wood shrub layer:	<input type="text"/>	Tidal:	<input type="text"/>
Grazed:	<input type="text"/>	Naturally formed riverbank:	<input type="text"/>
Infrequently mown:	<input type="text"/>	<input type="checkbox"/> Eutrophic	<input type="checkbox"/> Oligotrophic
Frequently mown:	<input type="text"/> Yes	<input type="checkbox"/> Mesotrophic	<input type="checkbox"/> Dystrophic
Cuttings removed:	<input type="text"/>		

SiteID: GrBII11

Grade: 2

Subsection: RT1

Site name: Woolwich Cemeteries and Rockliffe Gardens

Interest

- | | |
|--|---|
| <input checked="" type="checkbox"/> Invertebrate | <input type="checkbox"/> Higher Plant |
| <input type="checkbox"/> Fish | <input checked="" type="checkbox"/> Bryophyte |
| <input checked="" type="checkbox"/> Amphibian | <input checked="" type="checkbox"/> Lichen |
| <input type="checkbox"/> Reptile | <input type="checkbox"/> Fungi |
| <input checked="" type="checkbox"/> Mammal | <input type="checkbox"/> Geology |
| <input checked="" type="checkbox"/> Bird | <input type="checkbox"/> Other |

Additional comments:

Species Richness

Species richness: Average

Nature conservation value

Nature conservation value (surveyor's personal opinion):

The cemetery provides valuable habitat for species such as bryophytes and lichen. Alongside this, the site provides oppoutnities for a variety of species including birds, bats and amphibians.

Notes (Record dominant and notable plant species, birds and butterflies)

Notes:

Open space sites conincident with the SINC

ID: 202	Name: Rockliffe Gardens	Typology: Parks and gardens
ID: 267	Name: Woolwich New Cemetery	Typology: Cemeteries and churchyards
ID: 268	Name: Woolwich Old Cemetery	Typology: Cemeteries and churchyards

SiteID: GrBII12

Grade: 2

Subsection: AC17

Site name: River Quaggy at Blackheath Park



Site and Parcel Details

Owner: Royal Borough of Greenwich and private

Surveyor: AC

Access/View from:

Survey date: 22/04/2016

Recommendation:

Time spent: 5 mins

Easting: 540403

Northing: 175133

Weather: Full cloud coverage

Area (ha): 1.5

Access: Part

Planning status

☐ SSSI☐ Green Belt☐ Green corridor☐ Other (Specify);☐ LNR☒ MOL☐ Conservation Area☒ SINC or equivalent☒ Green chain

Other information

Ownership:

Maintenance and management:

Public access:

Public access restrictions:

Predominant recreational use:

Entry points:

Level of use:

Accessibility (score 0-2)

Pedestrian: 0

Cycle: 0

Private car: 0

Wheelchair: 0

Public transport: 0

SiteID: GrBII12

Grade: 2

Subsection: AC17

Site name: River Quaggy at Blackheath Park

Facilities

Tennis courts (specify number): ☐ Cricket pitch☐ Athletics track☐ Bowling green☐ Golf course☐ Pitch & putt/crazy golf☐ Driving range☐ Changing rooms☐ Motor cross☐ Outdoor swimming pool☐ Outdoor paddling pool☐ Fishing☐ Watersports☐ Basketball hoops

Playing pitches:

Mini: ☐ All weather☐ Natural☐ FloodlitJunior: ☐ All weather☐ Natural☐ FloodlitFull: ☐ All weather☐ Natural☐ Floodlit☐ Play for under 7s☐ Play for 7-13☐ Play for over 13s☐ BMX track☐ Skateboard area☐ Seats☐ Operational toilet☐ Disabled facilities☐ Information☐ Refreshments☐ Litter bins☐ Recycling facilities☐ Dog litter bins/area☐ Nature trail☐ Animal/bird enclosure☐ Open air performance area☐ Car parking☐ Horse riding☐ Waymarked walking☐ Cycle paths☐ Historic features☐ Art gallery☐ Sculptures/monuments☐ Public art☐ Facilities other

Specify other:

Threats and disturbances (give details of severity etc)

☐ Invading plants☐ Erosion☐ Motorcycle scramblin☐ Intrusive buildings☐ Boundary treatment☐ Redevelopment☐ Safety security☐ Vandalism☒ Litter☐ Dogfouling☐ Fly Tipping☐ Pollution☐ Aircraft noise☐ Rail/road noise☐ Other

Some litter evident on site

SiteID: GrBII12

Grade: 2

Subsection: AC17

Site name: River Quaggy at Blackheath Park

Interest/potential for enhancement

Recreation:	<input type="text"/>
Structural:	<input type="text"/>
Amenity:	<input type="text"/>
Ecology:	Maybe some management / litter control
Education:	<input type="text"/>
Social & cultural:	<input type="text"/>
Heritage:	<input type="text"/>
Health:	<input type="text"/>
Accessibility:	<input type="text"/>
Other:	<input type="text"/>
Comments	<input type="text"/>

Changes since last survey

Changes:	No apparent change since last survey
Comments:	<input type="text"/>

Geology, topography, aspect, drainage and soil

Steep banked river with adjacent tree and shrub lining the banks
--

Contacts/Other's information/history and succession

<input type="text"/>

Habitats %

<input type="text"/> 01: Native broadleaved woodland	<input type="text"/> 10 12: Ruderal or ephemeral
<input type="text"/> 02: Non-native broadleaved woodland	<input type="text"/> 33: Roughland (intimate mix of 9, 14 6)
<input type="text"/> 03: Coniferous woodland	<input type="text"/> 13: Bracken
<input type="text"/> 10 37: Scattered trees	<input type="text"/> 14: Tall herbs
<input type="text"/> 05: Recently felled woodland:	<input type="text"/> 15: Heathland

SiteID: GrBII12

Grade: 2

Subsection: AC17

Site name: River Quaggy at Blackheath Park

10 06: Scrub
 38: Planted shrubbery
 25 25: Native hedge
 34: Non-native hedge
 31: Orchard
 36: Vegetated walls, tombstones etc
 26: Bare soil and rock
 27: Bare artificial habitat
 08: Acid grassland
 09: Neutral grassland (semi-improved)
 35: Neutral grassland (herb rich)
 10: Basic grassland
 11: Improved/reseeded agric grassland
 07: Amenity grassland

39: Allotments (active)
 28: Arable
 16: Bog
 17: Reedswamp
 40: Typha etc. swamp
 5 18: Wet marginal vegetation
 19; Fen carr (woodland/scrub over fen)
 20: Standing water (includes canals)
 21: Ditches (water filled)
 5 23: Intertidal mud, sand, shingle etc
 24: Saltmarsh
 30: Habitat information not available
 35 29: Other
 29: Other description
 river

Habitat qualifiers

Treeline without hedge:
 Even-aged plantation:
 Coppice:
 Flush:
 Dead wood:
 Wet: yes
 Hedge with treeline: yes
 Ancient woodland:
 Pollarded:
 Wood shrub layer:
 Grazed:
 Infrequently mown:
 Frequently mown:
 Cuttings removed:

Unmanaged grassland:
 Ridge and furrow:
 Flush:
 Wet:
 Sand/clay bank:
 Floating vegetation:
 Submerged vegetation:
 Emergent vegetation: yes
 Saline:
 Tidal: yes
 Naturally formed riverbank: yes

☐ Eutrophic ☐ Oligotrophic
☐ Mesotrophic ☐ Dystrophic

SiteID: GrBII12

Grade: 2

Subsection: AC17

Site name: River Quaggy at Blackheath Park

Interest

- | | |
|--|---------------------------------------|
| <input checked="" type="checkbox"/> Invertebrate | <input type="checkbox"/> Higher Plant |
| <input type="checkbox"/> Fish | <input type="checkbox"/> Bryophyte |
| <input type="checkbox"/> Amphibian | <input type="checkbox"/> Lichen |
| <input type="checkbox"/> Reptile | <input type="checkbox"/> Fungi |
| <input type="checkbox"/> Mammal | <input type="checkbox"/> Geology |
| <input type="checkbox"/> Bird | <input type="checkbox"/> Other |

Additional comments:

Species Richness

Species richness: Average/Rich

Nature conservation value

Nature conservation value (surveyor's personal opinion):

Good natural river habitat

Notes (Record dominant and notable plant species, birds and butterflies)

Notes:

Open space sites conincident with the SINC


ID: 200	Name: Roan School PF	Typology: Outdoors sports facilities (Education)
ID: 251	Name: Villacourt Rovers SG	Typology: Natural and semi-natural greenspace
ID: 258	Name: Wiegall Road Sports Ground	Typology: Outdoors sports facilities (Private)
ID: 32	Name: Bowring Group Sports Ground / CUACO SG	Typology: Outdoors sports facilities (Private)
ID: 77	Name: David Lloyd Centre	Typology: Outdoors sports facilities (Public)

SiteID: GrBII14

Grade: 2

Subsection: RT5

Site name: Gallions Reach Park



Site and Parcel Details

Owner: Gallions Housing Association

Surveyor: RT

Access/View from:

Survey date: 20/04/2016

Recommendation:

Time spent: 30mins

Easting: 546531

Northing: 180536

Weather: Sunny/clear skies

Area (ha): 3.2

Access: All

Planning status

☐ SSSI☐ Green Belt☐ Green corridor☐ Other (Specify);☐ LNR☐ MOL☐ Conservation Area☒ SINC or equivalent☐ Green chain

Other information

Ownership: Local Authority

Maintenance and management: Satisfactory

Public access: Free

Public access restrictions:

Predominant recreational use: Passive

Entry points:

Level of use: Moderate numbers

Accessibility (score 0-2)

Pedestrian: 2

Cycle: 2

Private car: 0

Wheelchair: 1

Public transport: 2

SiteID: GrBII14

Grade: 2

Subsection: RT5

Site name: Gallions Reach Park

Facilities

Tennis courts (specify number):

Playing pitches:

Mini:

Junior:

Full:

☐ Cricket pitch☐ Athletics track☐ Bowling green☐ Golf course☐ Pitch & putt/crazy golf☐ Driving range☐ Changing rooms☐ Motor cross☐ Outdoor swimming pool☐ Outdoor paddling pool☐ Fishing☐ Watersports☐ Basketball hoops☐ All weather☐ Natural☐ Floodlit☐ All weather☐ Natural☐ Floodlit☐ All weather☐ Natural☐ Floodlit☐ Play for under 7s☐ Play for 7-13☐ Play for over 13s☐ BMX track☐ Skateboard area☒ Seats☐ Operational toilet☐ Disabled facilities☐ Information☐ Refreshments☒ Litter bins☐ Recycling facilities☒ Dog litter bins/area☐ Nature trail☐ Animal/bird enclosure☐ Open air performance area☐ Car parking☐ Horse riding☒ Waymarked walking☒ Cycle paths☐ Historic features☐ Art gallery☐ Sculptures/monuments☐ Public art☐ Facilities other

Specify other:

Threats and disturbances (give details of severity etc)

☐ Invading plants☒ Erosion

Desire lines present

☐ Motorcycle scrambling☐ Intrusive buildings☐ Boundary treatment☐ Redevelopment☐ Safety security☐ Vandalism☒ Litter

Litter evident

☒ Dog fouling

Low levels of dog fouling

☐ Fly Tipping☒ Pollution

Evidence of polluted waterway.

☐ Aircraft noise☐ Rail/road noise☐ Other

SiteID: GrBII14

Grade: 2

Subsection: RT5

Site name: Gallions Reach Park

Interest/potential for enhancement

Recreation: Used for informal recreation such as walking/dog walking

Structural:

Amenity:

Ecology: A variety of habitats within a small site. Potential to improve the diversity of species present and to improve the quality of the waterway.

Education:

Social & cultural:

Heritage:

Health:

Accessibility:

Other:

Comments

Changes since last survey

Changes: Error in last survey

Comments: Altered since last survey. Certain species were not evident such as Yorkshire fog and the species present in the wood appeared to differ from the original survey.

Geology, topography, aspect, drainage and soil

Waterway runs through the site.

Contacts/Other's information/history and succession

Habitats %

40 01: Native broadleaved woodland

02: Non-native broadleaved woodland

03: Coniferous woodland

37: Scattered trees

05: Recently felled woodland:

12: Ruderal or ephemeral

33: Roughland (intimate mix of 9, 14 6)

13: Bracken

14: Tall herbs

15: Heathland

SiteID: GrBII14

Grade: 2

Subsection: RT5

Site name: Gallions Reach Park

☐ 15 06: Scrub☐ 38: Planted shrubbery☐ 25: Native hedge☐ 34: Non-native hedge☐ 31: Orchard☐ 36: Vegetated walls, tombstones etc☐ 26: Bare soil and rock☐ 27: Bare artificial habitat☐ 08: Acid grassland☐ 10 09: Neutral grassland (semi-improved)☐ 35: Neutral grassland (herb rich)☐ 10: Basic grassland☐ 11: Improved/reseeded agric grassland☐ 15 07: Amenity grassland☐ 39: Allotments (active)☐ 28: Arable☐ 16: Bog☐ 17: Reedswamp☐ 40: Typha etc. swamp☐ 18: Wet marginal vegetation☐ 19; Fen carr (woodland/scrub over fen)☐ 20 20: Standing water (includes canals)☐ 21: Ditches (water filled)☐ 23: Intertidal mud, sand, shingle etc☐ 24: Saltmarsh☐ 30: Habitat information not available☐ 29: Other☐ 29: Other description

Habitat qualifiers

Treeline without hedge: ☐Even-aged plantation: ☐Coppice: ☐Flush: ☐Dead wood: ☐Wet: ☐Hedge with treeline: ☐Ancient woodland: ☐Pollarded: ☐Wood shrub layer: ☐Grazed: ☐Infrequently mown: ☐ YesFrequently mown: ☐Cuttings removed: ☐Unmanaged grassland: ☐Ridge and furrow: ☐Flush: ☐Wet: ☐ YesSand/clay bank: ☐Floating vegetation: ☐Submerged vegetation: ☐ YesEmergent vegetation: ☐Saline: ☐Tidal: ☐Naturally formed
riverbank: ☐☐ Eutrophic☐ Oligotrophic☐ Mesotrophic☐ Dystrophic

SiteID: GrBII14

Grade: 2

Subsection: RT5

Site name: Gallions Reach Park

Interest

- | | |
|--|---------------------------------------|
| <input checked="" type="checkbox"/> Invertebrate | <input type="checkbox"/> Higher Plant |
| <input checked="" type="checkbox"/> Fish | <input type="checkbox"/> Bryophyte |
| <input type="checkbox"/> Amphibian | <input type="checkbox"/> Lichen |
| <input type="checkbox"/> Reptile | <input type="checkbox"/> Fungi |
| <input checked="" type="checkbox"/> Mammal | <input type="checkbox"/> Geology |
| <input checked="" type="checkbox"/> Bird | <input type="checkbox"/> Other |

Additional comments:

Species Richness

Species richness: Average

Nature conservation value

Nature conservation value (surveyor's personal opinion):

The site has a good mosaic of habitats that is likely to provide suitable habitat for a number of species, however the richness of species appears to have declined.

Notes (Record dominant and notable plant species, birds and butterflies)

Notes:

Open space sites coincident with the SINC

ID: 43

Name: Tump 53 Nature Park

Typology: Natural and semi-natural greenspace

SiteID: GrBII15

Grade: 2

Subsection: RT12

Site name: Plumstead Railway Cutting



Site and Parcel Details

Owner:	Network Rail	Surveyor:	RT
Access/View from:		Survey date:	20/04/2016
Recommendation:		Time spent:	20mins
Easting:	544439	Northing:	178787
Area (ha):	2.2	Weather:	Sunny/clear skies
		Access:	None

Planning status

<input type="checkbox"/> SSSI	<input type="checkbox"/> Green Belt	<input checked="" type="checkbox"/> Green corridor	<input type="checkbox"/> Other (Specify);
<input type="checkbox"/> LNR	<input type="checkbox"/> MOL	<input type="checkbox"/> Conservation Area	
<input checked="" type="checkbox"/> SINC or equivalent	<input type="checkbox"/> Green chain		

Other information

Ownership:	Rail company	Maintenance and management:	Poor
Public access:	None	Predominant recreational use:	None
Public access restrictions:		Level of use:	Not or hardly used
Entry points:			

Accessibility (score 0-2)

Pedestrian:	0	Cycle:	0	Private car:	0	Wheelchair:	0	Public transport:	0
-------------	---	--------	---	--------------	---	-------------	---	-------------------	---

SiteID: GrBII15

Grade: 2

Subsection: RT12

Site name: Plumstead Railway Cutting

Facilities

Tennis courts (specify number):

Playing pitches:

Mini:

Junior:

Full:

☐ Cricket pitch☐ Athletics track☐ Bowling green☐ Golf course☐ Pitch & putt/crazy golf☐ All weather☐ All weather☐ All weather☐ Natural☐ Natural☐ Natural☐ Floodlit☐ Floodlit☐ Floodlit☐ Driving range☐ Changing rooms☐ Motor cross☐ Outdoor swimming pool☐ Outdoor paddling pool☐ Fishing☐ Watersports☐ Basketball hoops☐ Play for under 7s☐ Play for 7-13☐ Play for over 13s☐ BMX track☐ Skateboard area☐ Seats☐ Operational toilet☐ Disabled facilities☐ Information☐ Refreshments☐ Litter bins☐ Recycling facilities☐ Dog litter bins/area☐ Nature trail☐ Animal/bird enclosure☐ Open air performance area☐ Car parking☐ Horse riding☐ Waymarked walking☐ Cycle paths☐ Historic features☐ Art gallery☐ Sculptures/monuments☐ Public art☐ Facilities other

Specify other:

Threats and disturbances (give details of severity etc)☐ Invading plants☐ Erosion☐ Motorcycle scrambling☐ Intrusive buildings☒ Boundary treatment

Evidence of broken fencing

☐ Redevelopment☐ Safety security☒ Vandalism

Evidence of graffiti

☒ Litter

High levels of litter

☐ Dog fouling☐ Fly Tipping☒ Pollution

Pollution from the railway.

☐ Aircraft noise☒ Rail/road noise

The site is part of a used railway track.

☐ Other

SiteID: GrBII15

Grade: 2

Subsection: RT12

Site name: Plumstead Railway Cutting

Interest/potential for enhancement

Recreation:	
Structural:	Acts a green corridor through a heavily urbanised area.
Amenity:	
Ecology:	The site is undisturbed and good for wildlife. Potential to enhance site by removing litter and to improve the structural diversity.
Education:	
Social & cultural:	
Heritage:	
Health:	
Accessibility:	
Other:	
Comments	

Changes since last survey

Changes:	No apparent change since last survey
Comments:	

Geology, topography, aspect, drainage and soil

--

Contacts/Other's information/history and succession

--

Habitats %

<input type="text"/> 70	01: Native broadleaved woodland	<input type="text"/>	12: Ruderal or ephemeral
<input type="text"/>	02: Non-native broadleaved woodland	<input type="text"/> 15	33: Roughland (intimate mix of 9, 14 6)
<input type="text"/>	03: Coniferous woodland	<input type="text"/>	13: Bracken
<input type="text"/>	37: Scattered trees	<input type="text"/>	14: Tall herbs
<input type="text"/>	05: Recently felled woodland:	<input type="text"/>	15: Heathland

SiteID: GrBII15

Grade: 2

Subsection: RT12

Site name: Plumstead Railway Cutting

- | | |
|--|---|
| <input type="checkbox"/> 06: Scrub | <input type="checkbox"/> 39: Allotments (active) |
| <input type="checkbox"/> 38: Planted shrubbery | <input type="checkbox"/> 28: Arable |
| <input type="checkbox"/> 25: Native hedge | <input type="checkbox"/> 16: Bog |
| <input type="checkbox"/> 34: Non-native hedge | <input type="checkbox"/> 17: Reedswamp |
| <input type="checkbox"/> 31: Orchard | <input type="checkbox"/> 40: Typha etc. swamp |
| <input type="checkbox"/> 36: Vegetated walls, tombstones etc | <input type="checkbox"/> 18: Wet marginal vegetation |
| <input type="checkbox"/> 26: Bare soil and rock | <input type="checkbox"/> 19; Fen carr (woodland/scrub over fen) |
| <input type="checkbox"/> 27: Bare artificial habitat | <input type="checkbox"/> 20: Standing water (includes canals) |
| <input type="checkbox"/> 08: Acid grassland | <input type="checkbox"/> 21: Ditches (water filled) |
| <input type="checkbox"/> 09: Neutral grassland (semi-improved) | <input type="checkbox"/> 23: Intertidal mud, sand, shingle etc |
| <input type="checkbox"/> 35: Neutral grassland (herb rich) | <input type="checkbox"/> 24: Saltmarsh |
| <input type="checkbox"/> 15 10: Basic grassland | <input type="checkbox"/> 30: Habitat information not available |
| <input type="checkbox"/> 11: Improved/reseeded agric grassland | <input type="checkbox"/> 29: Other |
| <input type="checkbox"/> 07: Amenity grassland | 29: Other description |

Habitat qualifiers

- Treeline without hedge:
- Even-aged plantation:
- Coppice:
- Flush:
- Dead wood:
- Wet:
- Hedge with treeline:
- Ancient woodland:
- Pollarded:
- Wood shrub layer:
- Grazed:
- Infrequently mown:
- Frequently mown:
- Cuttings removed:

- Unmanaged grassland:
- Ridge and furrow:
- Flush:
- Wet:
- Sand/clay bank:
- Floating vegetation:
- Submerged vegetation:
- Emergent vegetation:
- Saline:
- Tidal:
- Naturally formed riverbank:

- | | |
|--------------------------------------|---------------------------------------|
| <input type="checkbox"/> Eutrophic | <input type="checkbox"/> Oligotrophic |
| <input type="checkbox"/> Mesotrophic | <input type="checkbox"/> Dystrophic |

SiteID: GrBII15

Grade: 2

Subsection: RT12

Site name: Plumstead Railway Cutting

Interest

- | | |
|--|---------------------------------------|
| <input checked="" type="checkbox"/> Invertebrate | <input type="checkbox"/> Higher Plant |
| <input type="checkbox"/> Fish | <input type="checkbox"/> Bryophyte |
| <input type="checkbox"/> Amphibian | <input type="checkbox"/> Lichen |
| <input type="checkbox"/> Reptile | <input type="checkbox"/> Fungi |
| <input checked="" type="checkbox"/> Mammal | <input type="checkbox"/> Geology |
| <input checked="" type="checkbox"/> Bird | <input type="checkbox"/> Other |

Additional comments:

Species Richness

Species richness: Poor/Average

Nature conservation value

Nature conservation value (surveyor's personal opinion):

The site is not accessible and is left relatively unmanaged. The unmanged habitats provide opportunities for an array of species. There si however potential to improve the structural diversity of the site.

Notes (Record dominant and notable plant species, birds and butterflies)

Notes:

Open space sites conincident with the SINC

ID: 190

Name: Plumstead Railway Cutting

Typology: Green corridor

SiteID: GrBII16

Grade: 2

Subsection: AC10

Site name: Westcombe Park Railsides



Site and Parcel Details

Owner:	Network Rail	Surveyor:	AC
Access/View from:		Survey date:	14/04/2016
Recommendation:		Time spent:	20 mins
Easting:	540252	Northing:	178135
Area (ha):	6.4	Weather:	Sunny with cloud
		Access:	Part

Planning status

<input type="checkbox"/> SSSI	<input type="checkbox"/> Green Belt	<input checked="" type="checkbox"/> Green corridor	<input type="checkbox"/> Other (Specify);
<input type="checkbox"/> LNR	<input type="checkbox"/> MOL	<input checked="" type="checkbox"/> Conservation Area	
<input checked="" type="checkbox"/> SINC or equivalent	<input type="checkbox"/> Green chain		

Other information

Ownership:		Maintenance and management:	
Public access:		Predominant recreational use:	
Public access restrictions:		Level of use:	
Entry points:			

Accessibility (score 0-2)

Pedestrian:	0	Cycle:	0	Private car:	0	Wheelchair:	0	Public transport:	0
-------------	---	--------	---	--------------	---	-------------	---	-------------------	---

SiteID: GrBII16

Grade: 2

Subsection: AC10

Site name: Westcombe Park Railsides

Facilities

Tennis courts (specify number):

Playing pitches:

Mini:

Junior:

Full:

☐ Cricket pitch☐ Athletics track☐ Bowling green☐ Golf course☐ Pitch & putt/crazy golf☐ Driving range☐ Changing rooms☐ Motor cross☐ Outdoor swimming pool☐ Outdoor paddling pool☐ Fishing☐ Watersports☐ Basketball hoops☐ All weather☐ Natural☐ Floodlit☐ All weather☐ Natural☐ Floodlit☐ All weather☐ Natural☐ Floodlit☐ Play for under 7s☐ Play for 7-13☐ Play for over 13s☐ BMX track☐ Skateboard area☐ Seats☐ Operational toilet☐ Disabled facilities☐ Information☐ Refreshments☐ Litter bins☐ Recycling facilities☐ Dog litter bins/area☐ Nature trail☐ Animal/bird enclosure☐ Open air performance area☐ Car parking☐ Horse riding☐ Waymarked walking☐ Cycle paths☐ Historic features☐ Art gallery☐ Sculptures/monuments☐ Public art☐ Facilities other

Specify other:

Threats and disturbances (give details of severity etc)☐ Invading plants☐ Erosion☐ Motorcycle scrambling☐ Intrusive buildings☐ Boundary treatment☐ Redevelopment☐ Safety security☐ Vandalism☐ Litter☐ Dog fouling☐ Fly Tipping☐ Pollution☐ Aircraft noise☒ Rail/road noise

Railway banks

☐ Other

SiteID: GrBII16

Grade: 2

Subsection: AC10

Site name: Westcombe Park Railsides

Interest/potential for enhancement

Recreation:	<input type="text" value="none"/>
Structural:	<input type="text"/>
Amenity:	<input type="text"/>
Ecology:	<input type="text"/>
Education:	<input type="text"/>
Social & cultural:	<input type="text"/>
Heritage:	<input type="text"/>
Health:	<input type="text"/>
Accessibility:	<input type="text"/>
Other:	<input type="text"/>
Comments	<input type="text"/>

Changes since last survey

Changes:	<input type="text" value="No apparent change since last survey"/>
Comments:	<input type="text" value="An extremely minimal amount visible through railings"/>

Geology, topography, aspect, drainage and soil

Contacts/Other's information/history and succession

Habitats %

<input type="text"/> 01: Native broadleaved woodland	<input type="text"/> 12: Ruderal or ephemeral
<input type="text"/> 02: Non-native broadleaved woodland	<input type="text"/> 33: Roughland (intimate mix of 9, 14 6)
<input type="text"/> 03: Coniferous woodland	<input type="text"/> 13: Bracken
<input type="text"/> 37: Scattered trees	<input type="text"/> 14: Tall herbs
<input type="text"/> 05: Recently felled woodland:	<input type="text"/> 15: Heathland

SiteID: GrBII16

Grade: 2

Subsection: AC10

Site name: Westcombe Park Railsides

- | | |
|--|---|
| <input type="checkbox"/> 06: Scrub | <input type="checkbox"/> 39: Allotments (active) |
| <input type="checkbox"/> 38: Planted shrubbery | <input type="checkbox"/> 28: Arable |
| <input type="checkbox"/> 25: Native hedge | <input type="checkbox"/> 16: Bog |
| <input type="checkbox"/> 34: Non-native hedge | <input type="checkbox"/> 17: Reedswamp |
| <input type="checkbox"/> 31: Orchard | <input type="checkbox"/> 40: Typha etc. swamp |
| <input type="checkbox"/> 36: Vegetated walls, tombstones etc | <input type="checkbox"/> 18: Wet marginal vegetation |
| <input type="checkbox"/> 26: Bare soil and rock | <input type="checkbox"/> 19; Fen carr (woodland/scrub over fen) |
| <input type="checkbox"/> 27: Bare artificial habitat | <input type="checkbox"/> 20: Standing water (includes canals) |
| <input type="checkbox"/> 08: Acid grassland | <input type="checkbox"/> 21: Ditches (water filled) |
| <input type="checkbox"/> 09: Neutral grassland (semi-improved) | <input type="checkbox"/> 23: Intertidal mud, sand, shingle etc |
| <input type="checkbox"/> 35: Neutral grassland (herb rich) | <input type="checkbox"/> 24: Saltmarsh |
| <input type="checkbox"/> 10: Basic grassland | <input type="checkbox"/> 30: Habitat information not available |
| <input type="checkbox"/> 11: Improved/reseeded agric grassland | <input type="checkbox"/> 29: Other |
| <input type="checkbox"/> 07: Amenity grassland | 29: Other description |

Habitat qualifiers

- Treeline without hedge:
- Even-aged plantation:
- Coppice:
- Flush:
- Dead wood:
- Wet:
- Hedge with treeline:
- Ancient woodland:
- Pollarded:
- Wood shrub layer:
- Grazed:
- Infrequently mown:
- Frequently mown:
- Cuttings removed:

- Unmanaged grassland:
- Ridge and furrow:
- Flush:
- Wet:
- Sand/clay bank:
- Floating vegetation:
- Submerged vegetation:
- Emergent vegetation:
- Saline:
- Tidal:
- Naturally formed riverbank:

- | | |
|--------------------------------------|---------------------------------------|
| <input type="checkbox"/> Eutrophic | <input type="checkbox"/> Oligotrophic |
| <input type="checkbox"/> Mesotrophic | <input type="checkbox"/> Dystrophic |

SiteID: GrBII16

Grade: 2

Subsection: AC10

Site name: Westcombe Park Railsides

Interest

- | | |
|---------------------------------------|---------------------------------------|
| <input type="checkbox"/> Invertebrate | <input type="checkbox"/> Higher Plant |
| <input type="checkbox"/> Fish | <input type="checkbox"/> Bryophyte |
| <input type="checkbox"/> Amphibian | <input type="checkbox"/> Lichen |
| <input type="checkbox"/> Reptile | <input type="checkbox"/> Fungi |
| <input type="checkbox"/> Mammal | <input type="checkbox"/> Geology |
| <input type="checkbox"/> Bird | <input type="checkbox"/> Other |

Additional comments:

Species Richness

Species richness: Average

Nature conservation value

Nature conservation value (surveyor's personal opinion):

Very difficult to say with such limited access, however as it is a green corridor in a built up area it is likely to be very important for biodiversity

Notes (Record dominant and notable plant species, birds and butterflies)

Notes:

Open space sites coincident with the SINC

ID: 255

Name: Westcombe Park Railsides


Typology: Green corridor

SiteID: GrBII17

Grade: 2

Subsection: AC9

Site name: Blackheath to Falconwood Railsides



Site and Parcel Details

Owner: Network Rail

Surveyor: AC

Access/View from:

Survey date: 22/04/2016

Recommendation:

Time spent: 30 mins

Easting:

542156

Northing:

175382

Weather:

Full cloud coverage

Area (ha):

15.7

Access:

Part

Planning status

☐ SSSI☐ Green Belt☒ Green corridor☐ Other (Specify);☐ LNR☒ MOL☒ Conservation Area☒ SINC or equivalent☐ Green chain

Other information

Ownership:

Maintenance and management:

Public access:

Public access restrictions:

Predominant recreational use:

Entry points:

Level of use:

Accessibility (score 0-2)

Pedestrian: 0

Cycle: 0

Private car: 0

Wheelchair: 0

Public transport: 0

SiteID: GrBII17

Grade: 2

Subsection: AC9

Site name: Blackheath to Falconwood Railsides

Facilities

Tennis courts (specify number):

- ☐ Cricket pitch
- ☐ Athletics track
- ☐ Bowling green
- ☐ Golf course
- ☐ Pitch & putt/crazy golf
- ☐ Driving range
- ☐ Changing rooms
- ☐ Motor cross
- ☐ Outdoor swimming pool
- ☐ Outdoor paddling pool
- ☐ Fishing
- ☐ Watersports
- ☐ Basketball hoops

Playing pitches:

Mini:

- ☐ All weather
- ☐ Natural
- ☐ Floodlit

Junior:

- ☐ All weather
- ☐ Natural
- ☐ Floodlit

Full:

- ☐ All weather
- ☐ Natural
- ☐ Floodlit

- ☐ Play for under 7s
- ☐ Play for 7-13
- ☐ Play for over 13s
- ☐ BMX track
- ☐ Skateboard area
- ☐ Seats
- ☐ Operational toilet
- ☐ Disabled facilities
- ☐ Information

- ☐ Refreshments
- ☐ Litter bins
- ☐ Recycling facilities
- ☐ Dog litter bins/area
- ☐ Nature trail
- ☐ Animal/bird enclosure
- ☐ Open air performance area
- ☐ Car parking
- ☐ Horse riding

- ☐ Waymarked walking
- ☐ Cycle paths
- ☐ Historic features
- ☐ Art gallery
- ☐ Sculptures/monuments
- ☐ Public art
- ☐ Facilities other

Specify other:

Threats and disturbances (give details of severity etc)

- ☐ Invading plants
- ☐ Erosion
- ☐ Motorcycle scramblin
- ☐ Intrusive buildings
- ☐ Boundary treatment
- ☐ Redevelopment
- ☐ Safety security
- ☐ Vandalism
- ☒ Litter
- ☐ Dogfouling
- ☐ Fly Tipping
- ☐ Pollution
- ☐ Aircraft noise
- ☒ Rail/road noise
- ☐ Other

SiteID: GrBII17

Grade: 2

Subsection: AC9

Site name: Blackheath to Falconwood Railsides

Interest/potential for enhancement

Recreation:	<input type="text"/>
Structural:	<input type="text"/>
Amenity:	<input type="text"/>
Ecology:	<input type="text"/>
Education:	<input type="text"/>
Social & cultural:	<input type="text"/>
Heritage:	<input type="text"/>
Health:	<input type="text"/>
Accessibility:	<input type="text"/>
Other:	<input type="text"/>
Comments	<input type="text"/>

Changes since last survey

Changes:	<input type="text" value="No apparent change since last survey"/>
Comments:	<input type="text" value="Much of site not accessible / visible"/>

Geology, topography, aspect, drainage and soil

<input type="text" value="embankments - north facing"/>

Contacts/Other's information/history and succession

<input type="text"/>

Habitats %

<input type="text" value="20"/> 01: Native broadleaved woodland	<input type="text" value="30"/> 12: Ruderal or ephemeral
<input type="text"/> 02: Non-native broadleaved woodland	<input type="text"/> 33: Roughland (intimate mix of 9, 14 6)
<input type="text"/> 03: Coniferous woodland	<input type="text"/> 13: Bracken
<input type="text"/> 37: Scattered trees	<input type="text"/> 14: Tall herbs
<input type="text"/> 05: Recently felled woodland:	<input type="text"/> 15: Heathland

SiteID: GrBII17

Grade: 2

Subsection: AC9

Site name: Blackheath to Falconwood Railsides

- | | |
|--|---|
| <input type="checkbox"/> 50 06: Scrub | <input type="checkbox"/> 39: Allotments (active) |
| <input type="checkbox"/> 38: Planted shrubbery | <input type="checkbox"/> 28: Arable |
| <input type="checkbox"/> 25: Native hedge | <input type="checkbox"/> 16: Bog |
| <input type="checkbox"/> 34: Non-native hedge | <input type="checkbox"/> 17: Reedswamp |
| <input type="checkbox"/> 31: Orchard | <input type="checkbox"/> 40: Typha etc. swamp |
| <input type="checkbox"/> 36: Vegetated walls, tombstones etc | <input type="checkbox"/> 18: Wet marginal vegetation |
| <input type="checkbox"/> 26: Bare soil and rock | <input type="checkbox"/> 19; Fen carr (woodland/scrub over fen) |
| <input type="checkbox"/> 27: Bare artificial habitat | <input type="checkbox"/> 20: Standing water (includes canals) |
| <input type="checkbox"/> 08: Acid grassland | <input type="checkbox"/> 21: Ditches (water filled) |
| <input type="checkbox"/> 09: Neutral grassland (semi-improved) | <input type="checkbox"/> 23: Intertidal mud, sand, shingle etc |
| <input type="checkbox"/> 35: Neutral grassland (herb rich) | <input type="checkbox"/> 24: Saltmarsh |
| <input type="checkbox"/> 10: Basic grassland | <input type="checkbox"/> 30: Habitat information not available |
| <input type="checkbox"/> 11: Improved/reseeded agric grassland | <input type="checkbox"/> 29: Other |
| <input type="checkbox"/> 07: Amenity grassland | 29: Other description |

Habitat qualifiers

- Treeline without hedge:
- Even-aged plantation:
- Coppice:
- Flush:
- Dead wood:
- Wet:
- Hedge with treeline:
- Ancient woodland:
- Pollarded:
- Wood shrub layer:
- Grazed:
- Infrequently mown:
- Frequently mown:
- Cuttings removed:

- Unmanaged grassland:
- Ridge and furrow:
- Flush:
- Wet:
- Sand/clay bank:
- Floating vegetation:
- Submerged vegetation:
- Emergent vegetation:
- Saline:
- Tidal:
- Naturally formed riverbank:

- | | |
|--------------------------------------|---------------------------------------|
| <input type="checkbox"/> Eutrophic | <input type="checkbox"/> Oligotrophic |
| <input type="checkbox"/> Mesotrophic | <input type="checkbox"/> Dystrophic |

SiteID: GrBII17

Grade: 2

Subsection: AC9

Site name: Blackheath to Falconwood Railsides

Interest

- | | |
|---------------------------------------|---------------------------------------|
| <input type="checkbox"/> Invertebrate | <input type="checkbox"/> Higher Plant |
| <input type="checkbox"/> Fish | <input type="checkbox"/> Bryophyte |
| <input type="checkbox"/> Amphibian | <input type="checkbox"/> Lichen |
| <input type="checkbox"/> Reptile | <input type="checkbox"/> Fungi |
| <input type="checkbox"/> Mammal | <input type="checkbox"/> Geology |
| <input type="checkbox"/> Bird | <input type="checkbox"/> Other |

Additional comments:

Species Richness

Species richness: Average

Nature conservation value

Nature conservation value (surveyor's personal opinion):

Provides important connective habitat and corridors for several species

Notes (Record dominant and notable plant species, birds and butterflies)

Notes:

Open space sites conincident with the SINC

ID: 21	Name: Blackheath to Falconwood Railsides 1	Typology: Green corridor
ID: 211	Name: Sherard Road	Typology: Natural and semi-natural greenspace
ID: 22	Name: Blackheath to Falconwood Railsides 2	Typology: Green corridor
ID: 23	Name: Blackheath to Falconwood Railsides 3	Typology: Green corridor
ID: 24	Name: Blackheath to Falconwood Railsides 4	Typology: Green corridor
ID: 25	Name: Blackheath to Falconwood Railsides 5	Typology: Green corridor

SiteID: GrBII18

Grade: 2

Subsection: RT67

Site name: Mottingham and New Eltham Railsides



Site and Parcel Details

Owner: Royal Borough of Greenwich

Surveyor: RT

Access/View from:

Survey date: 13/04/2016

Recommendation:

Time spent: 1hr

Easting: 542384

Northing: 173460

Weather: Sunny with cloud

Area (ha): 15.9

Access: None

Planning status

☐ SSSI☐ Green Belt☐ Green corridor☐ Other (Specify);☐ LNR☒ MOL☐ Conservation Area☒ SINC or equivalent☐ Green chain

Other information

Ownership: Rail company

Maintenance and management: Satisfactory

Public access: None

Public access restrictions:

Predominant recreational use: None

Entry points:

Level of use: Not or hardly used

Accessibility (score 0-2)

Pedestrian: 0

Cycle: 0

Private car: 0

Wheelchair: 0

Public transport: 0

SiteID: GrBII18

Grade: 2

Subsection: RT67

Site name: Mottingham and New Eltham Railsides

Facilities

Tennis courts (specify number):

Playing pitches:

Mini:

Junior:

Full:

☐ Cricket pitch☐ Athletics track☐ Bowling green☐ Golf course☐ Pitch & putt/crazy golf☐ Driving range☐ Changing rooms☐ Motor cross☐ Outdoor swimming pool☐ Outdoor paddling pool☐ Fishing☐ Watersports☐ Basketball hoops☐ All weather☐ Natural☐ Floodlit☐ All weather☐ Natural☐ Floodlit☐ All weather☐ Natural☐ Floodlit☐ Play for under 7s☐ Play for 7-13☐ Play for over 13s☐ BMX track☐ Skateboard area☐ Seats☐ Operational toilet☐ Disabled facilities☐ Information☐ Refreshments☐ Litter bins☐ Recycling facilities☐ Dog litter bins/area☐ Nature trail☐ Animal/bird enclosure☐ Open air performance area☐ Car parking☐ Horse riding☐ Waymarked walking☐ Cycle paths☐ Historic features☐ Art gallery☐ Sculptures/monuments☐ Public art☐ Facilities other

Specify other:

Threats and disturbances (give details of severity etc)☐ Invading plants☐ Erosion☐ Motorcycle scrambling☐ Intrusive buildings☐ Boundary treatment☐ Redevelopment☐ Safety security☒ Vandalism

Evidence of graffiti

☒ Litter

Evidence of litter

☐ Dog fouling☐ Fly Tipping☒ Pollution

Pollution from trains.

☐ Aircraft noise☒ Rail/road noise

The site is part of a used railway line.

☐ Other

SiteID: GrBII18

Grade: 2

Subsection: RT67

Site name: Mottingham and New Eltham Railsides

Interest/potential for enhancement

Recreation:

Structural:

The site provides an important green corridor in a heavily urbanised area.

Amenity:

Ecology:

The unmanged mosaic of habitats provides important opportunities for wildlife.

Education:

Social & cultural:

Heritage:

Health:

Accessibility:

Other:

Comments

Changes since last survey

Changes:

No apparent change since last survey

Comments:

Geology, topography, aspect, drainage and soil

Contacts/Other's information/history and succession

Habitats %

30 01: Native broadleaved woodland

02: Non-native broadleaved woodland

03: Coniferous woodland

37: Scattered trees

05: Recently felled woodland:

12: Ruderal or ephemeral

70 33: Roughland (intimate mix of 9, 14 6)

13: Bracken

14: Tall herbs

15: Heathland

SiteID: GrBII18

Grade: 2

Subsection: RT67

Site name: Mottingham and New Eltham Railsides

- | | |
|--|---|
| <input type="checkbox"/> 06: Scrub | <input type="checkbox"/> 39: Allotments (active) |
| <input type="checkbox"/> 38: Planted shrubbery | <input type="checkbox"/> 28: Arable |
| <input type="checkbox"/> 25: Native hedge | <input type="checkbox"/> 16: Bog |
| <input type="checkbox"/> 34: Non-native hedge | <input type="checkbox"/> 17: Reedswamp |
| <input type="checkbox"/> 31: Orchard | <input type="checkbox"/> 40: Typha etc. swamp |
| <input type="checkbox"/> 36: Vegetated walls, tombstones etc | <input type="checkbox"/> 18: Wet marginal vegetation |
| <input type="checkbox"/> 26: Bare soil and rock | <input type="checkbox"/> 19; Fen carr (woodland/scrub over fen) |
| <input type="checkbox"/> 27: Bare artificial habitat | <input type="checkbox"/> 20: Standing water (includes canals) |
| <input type="checkbox"/> 08: Acid grassland | <input type="checkbox"/> 21: Ditches (water filled) |
| <input type="checkbox"/> 09: Neutral grassland (semi-improved) | <input type="checkbox"/> 23: Intertidal mud, sand, shingle etc |
| <input type="checkbox"/> 35: Neutral grassland (herb rich) | <input type="checkbox"/> 24: Saltmarsh |
| <input type="checkbox"/> 10: Basic grassland | <input type="checkbox"/> 30: Habitat information not available |
| <input type="checkbox"/> 11: Improved/reseeded agric grassland | <input type="checkbox"/> 29: Other |
| <input type="checkbox"/> 07: Amenity grassland | 29: Other description |

Habitat qualifiers

- Treeline without hedge:
- Even-aged plantation:
- Coppice:
- Flush:
- Dead wood:
- Wet:
- Hedge with treeline:
- Ancient woodland:
- Pollarded:
- Wood shrub layer:
- Grazed:
- Infrequently mown:
- Frequently mown:
- Cuttings removed:

- Unmanaged grassland:
- Ridge and furrow:
- Flush:
- Wet:
- Sand/clay bank:
- Floating vegetation:
- Submerged vegetation:
- Emergent vegetation:
- Saline:
- Tidal:
- Naturally formed riverbank:

- | | |
|--------------------------------------|---------------------------------------|
| <input type="checkbox"/> Eutrophic | <input type="checkbox"/> Oligotrophic |
| <input type="checkbox"/> Mesotrophic | <input type="checkbox"/> Dystrophic |

SiteID: GrBII18

Grade: 2

Subsection: RT67

Site name: Mottingham and New Eltham Railsides

Interest

- | | |
|---|---------------------------------------|
| <input type="checkbox"/> Invertebrate | <input type="checkbox"/> Higher Plant |
| <input type="checkbox"/> Fish | <input type="checkbox"/> Bryophyte |
| <input type="checkbox"/> Amphibian | <input type="checkbox"/> Lichen |
| <input checked="" type="checkbox"/> Reptile | <input type="checkbox"/> Fungi |
| <input checked="" type="checkbox"/> Mammal | <input type="checkbox"/> Geology |
| <input checked="" type="checkbox"/> Bird | <input type="checkbox"/> Other |

Additional comments:

Species Richness

Species richness: Average

Nature conservation value

Nature conservation value (surveyor's personal opinion):

The site provides an important corridor for wildlife in a heavily urbanised area.

Notes (Record dominant and notable plant species, birds and butterflies)

Notes:

SiteID: GrBII19

Grade: 2

Subsection: AC16

Site name: River Ravensbourne in Greenwich



Site and Parcel Details

Owner: Private

Surveyor: AC

Access/View from:

Survey date: 13/04/2016

Recommendation:

Time spent: 15 mins

Easting:

537411

Northing:

176968

Weather: Sunny with cloud

Area (ha):

0.0

Access: Part

Planning status

☐ SSSI☐ Green Belt☐ Green corridor☐ Other (Specify);☐ LNR☐ MOL☐ Conservation Area☒ SINC or equivalent☐ Green chain

Other information

Ownership:

Maintenance and management:

Public access:

Public access restrictions:

Predominant recreational use:

Entry points:

Level of use:

Accessibility (score 0-2)

Pedestrian: 0

Cycle: 0

Private car: 0

Wheelchair: 0

Public transport: 0

SiteID: GrBII19

Grade: 2

Subsection: AC16

Site name: River Ravensbourne in Greenwich

Facilities

Tennis courts (specify number):

Playing pitches:

Mini:

Junior:

Full:

☐ Cricket pitch☐ Athletics track☐ Bowling green☐ Golf course☐ Pitch & putt/crazy golf☐ Driving range☐ Changing rooms☐ Motor cross☐ Outdoor swimming pool☐ Outdoor paddling pool☐ Fishing☐ Watersports☐ Basketball hoops☐ All weather☐ Natural☐ Floodlit☐ All weather☐ Natural☐ Floodlit☐ All weather☐ Natural☐ Floodlit☐ Play for under 7s☐ Play for 7-13☐ Play for over 13s☐ BMX track☐ Skateboard area☐ Seats☐ Operational toilet☐ Disabled facilities☐ Information☐ Refreshments☐ Litter bins☐ Recycling facilities☐ Dog litter bins/area☐ Nature trail☐ Animal/bird enclosure☐ Open air performance area☐ Car parking☐ Horse riding☐ Waymarked walking☐ Cycle paths☐ Historic features☐ Art gallery☐ Sculptures/monuments☐ Public art☐ Facilities other

Specify other:

Threats and disturbances (give details of severity etc)☐ Invading plants☐ Erosion☐ Motorcycle scrambling☐ Intrusive buildings☐ Boundary treatment☐ Redevelopment☐ Safety security☐ Vandalism☒ Litter

Litter noted on mud flats

☐ Dog fouling☐ Fly Tipping☐ Pollution☐ Aircraft noise☐ Rail/road noise☒ Other

Not accessible to the public for recreation

SiteID: GrBII19

Grade: 2

Subsection: AC16

Site name: River Ravensbourne in Greenwich

Interest/potential for enhancement

Recreation:	
Structural:	
Amenity:	
Ecology:	Yes - several bird species noted
Education:	
Social & cultural:	
Heritage:	
Health:	
Accessibility:	
Other:	
Comments	

Changes since last survey

Changes:	No apparent change since last survey
Comments:	

Geology, topography, aspect, drainage and soil

River corridor

Contacts/Other's information/history and succession

--

Habitats %

<input type="text"/> 01: Native broadleaved woodland	<input type="text"/> 12: Ruderal or ephemeral
<input type="text"/> 02: Non-native broadleaved woodland	<input type="text"/> 33: Roughland (intimate mix of 9, 14 6)
<input type="text"/> 03: Coniferous woodland	<input type="text"/> 13: Bracken
<input type="text"/> 37: Scattered trees	<input type="text"/> 14: Tall herbs
<input type="text"/> 05: Recently felled woodland:	<input type="text"/> 15: Heathland

SiteID: GrBII19

Grade: 2

Subsection: AC16

Site name: River Ravensbourne in Greenwich

<input type="checkbox"/> 06: Scrub	<input type="checkbox"/> 39: Allotments (active)
<input type="checkbox"/> 38: Planted shrubbery	<input type="checkbox"/> 28: Arable
<input type="checkbox"/> 25: Native hedge	<input type="checkbox"/> 16: Bog
<input type="checkbox"/> 34: Non-native hedge	<input type="checkbox"/> 17: Reedswamp
<input type="checkbox"/> 31: Orchard	<input type="checkbox"/> 40: Typha etc. swamp
<input type="checkbox"/> 36: Vegetated walls, tombstones etc	<input type="checkbox"/> 18: Wet marginal vegetation
<input type="checkbox"/> 26: Bare soil and rock	<input type="checkbox"/> 19; Fen carr (woodland/scrub over fen)
<input type="checkbox"/> 27: Bare artificial habitat	<input type="checkbox"/> 20: Standing water (includes canals)
<input type="checkbox"/> 08: Acid grassland	<input type="checkbox"/> 21: Ditches (water filled)
<input type="checkbox"/> 09: Neutral grassland (semi-improved)	<input type="checkbox"/> 45 23: Intertidal mud, sand, shingle etc
<input type="checkbox"/> 35: Neutral grassland (herb rich)	<input type="checkbox"/> 24: Saltmarsh
<input type="checkbox"/> 10: Basic grassland	<input type="checkbox"/> 30: Habitat information not available
<input type="checkbox"/> 11: Improved/reseeded agric grassland	<input type="checkbox"/> 55 29: Other
<input type="checkbox"/> 07: Amenity grassland	29: Other description
	<input type="text" value="The Thames River"/>

Habitat qualifiers

Treeline without hedge:	<input type="text"/>	Unmanaged grassland:	<input type="text"/>
Even-aged plantation:	<input type="text"/>	Ridge and furrow:	<input type="text"/>
Coppice:	<input type="text"/>	Flush:	<input type="text"/>
Flush:	<input type="text"/>	Wet:	<input type="text"/>
Dead wood:	<input type="text"/>	Sand/clay bank:	<input type="text"/>
Wet:	<input type="text" value="Yes"/>	Floating vegetation:	<input type="text"/>
Hedge with treeline:	<input type="text"/>	Submerged vegetation:	<input type="text"/>
Ancient woodland:	<input type="text"/>	Emergent vegetation:	<input type="text" value="Yes"/>
Pollarded:	<input type="text"/>	Saline:	<input type="text"/>
Wood shrub layer:	<input type="text"/>	Tidal:	<input type="text" value="Yes"/>
Grazed:	<input type="text"/>	Naturally formed riverbank:	<input type="text" value="Yes"/>
Infrequently mown:	<input type="text"/>	<input type="checkbox"/> Eutrophic	<input type="checkbox"/> Oligotrophic
Frequently mown:	<input type="text"/>	<input type="checkbox"/> Mesotrophic	<input type="checkbox"/> Dystrophic
Cuttings removed:	<input type="text"/>		

SiteID: GrBII19

Grade: 2

Subsection: AC16

Site name: River Ravensbourne in Greenwich

Interest

- | | |
|--|---------------------------------------|
| <input type="checkbox"/> Invertebrate | <input type="checkbox"/> Higher Plant |
| <input checked="" type="checkbox"/> Fish | <input type="checkbox"/> Bryophyte |
| <input type="checkbox"/> Amphibian | <input type="checkbox"/> Lichen |
| <input type="checkbox"/> Reptile | <input type="checkbox"/> Fungi |
| <input type="checkbox"/> Mammal | <input type="checkbox"/> Geology |
| <input checked="" type="checkbox"/> Bird | <input type="checkbox"/> Other |

Additional comments:

Species Richness

Species richness: Average/Rich

Nature conservation value

Nature conservation value (surveyor's personal opinion):

Natural riverine habitat numerous birds noted on survey.

Notes (Record dominant and notable plant species, birds and butterflies)

Notes:

Many fowl whilst there

SiteID: GrBII20

Grade: 2

Subsection: AC15

Site name: Sutcliffe Park



Site and Parcel Details

Owner: Royal Borough of Greenwich

Surveyor: AC

Access/View from:

Survey date: 22/04/2016

Recommendation:

Time spent: 30 mins

Easting: 541094

Northing: 174915

Weather: Cloud with rain

Area (ha): 6.1

Access: All

Planning status

☐ SSSI☐ Green Belt☐ Green corridor☐ Other (Specify);☒ LNR☒ MOL☐ Conservation Area☒ SINC or equivalent☒ Green chain

Other information

Ownership:

Maintenance and management:

Public access:

Public access restrictions:

Predominant recreational use:

Entry points:

Level of use:

Accessibility (score 0-2)

Pedestrian: 1

Cycle: 2

Private car: 1

Wheelchair: 1

Public transport: 1

SiteID: GrBII20

Grade: 2

Subsection: AC15

Site name: Sutcliffe Park

Facilities

Tennis courts (specify number):

Playing pitches:

Mini:

Junior:

Full:

☐ Cricket pitch☒ Athletics track☐ Bowling green☐ Golf course☐ Pitch & putt/crazy golf☐ Driving range☐ Changing rooms☐ Motor cross☐ Outdoor swimming pool☐ Outdoor paddling pool☐ Fishing☐ Watersports☒ Basketball hoops☒ Play for under 7s☒ Play for 7-13☒ Play for over 13s☐ BMX track☐ Skateboard area☒ Seats☐ Operational toilet☐ Disabled facilities☒ Information☐ Refreshments☒ Litter bins☐ Recycling facilities☒ Dog litter bins/area☒ Nature trail☐ Animal/bird enclosure☐ Open air performance area☐ Car parking☐ Horse riding☐ Waymarked walking☐ Cycle paths☐ Historic features☐ Art gallery☐ Sculptures/monuments☐ Public art☒ Facilities other

Specify other:

2 x table tennis tables

Threats and disturbances (give details of severity etc)

☐ Invading plants☐ Erosion☐ Motorcycle scrambling☐ Intrusive buildings☐ Boundary treatment☐ Redevelopment☐ Safety security☐ Vandalism☐ Litter☐ Dog fouling☐ Fly Tipping☐ Pollution☐ Aircraft noise☒ Rail/road noise☐ Other

Some noise from surrounding busy roads A2 + A20, but relatively minimal

SiteID: GrBII20

Grade: 2

Subsection: AC15

Site name: Sutcliffe Park

Interest/potential for enhancement

Recreation:	Yes, good facilities, maybe more could be provided
Structural:	
Amenity:	
Ecology:	Many well managed areas of varying grassland / wetland habitat
Education:	Platforms for education access and several boards / signs
Social & cultural:	
Heritage:	
Health:	
Accessibility:	
Other:	
Comments	

Changes since last survey

Changes:	Minor
Comments:	Possibly grown up more and improved

Geology, topography, aspect, drainage and soil

--

Contacts/Other's information/history and succession

--

Habitats %

<input type="text"/> 01: Native broadleaved woodland	<input type="text"/> 12: Ruderal or ephemeral
<input type="text"/> 02: Non-native broadleaved woodland	<input type="text"/> 33: Roughland (intimate mix of 9, 14 6)
<input type="text"/> 03: Coniferous woodland	<input type="text"/> 13: Bracken
<input type="text"/> 10 37: Scattered trees	<input type="text"/> 10 14: Tall herbs
<input type="text"/> 05: Recently felled woodland:	<input type="text"/> 15: Heathland

SiteID: GrBII20

Grade: 2

Subsection: AC15

Site name: Sutcliffe Park

<input type="text" value="5"/> 06: Scrub	<input type="text"/> 39: Allotments (active)
<input type="text"/> 38: Planted shrubbery	<input type="text"/> 28: Arable
<input type="text"/> 25: Native hedge	<input type="text"/> 16: Bog
<input type="text"/> 34: Non-native hedge	<input type="text"/> 17: Reedswamp
<input type="text"/> 31: Orchard	<input type="text"/> 40: Typha etc. swamp
<input type="text"/> 36: Vegetated walls, tombstones etc	<input type="text" value="20"/> 18: Wet marginal vegetation
<input type="text"/> 26: Bare soil and rock	<input type="text"/> 19; Fen carr (woodland/scrub over fen)
<input type="text"/> 27: Bare artificial habitat	<input type="text" value="15"/> 20: Standing water (includes canals)
<input type="text"/> 08: Acid grassland	<input type="text"/> 21: Ditches (water filled)
<input type="text"/> 09: Neutral grassland (semi-improved)	<input type="text"/> 23: Intertidal mud, sand, shingle etc
<input type="text" value="20"/> 35: Neutral grassland (herb rich)	<input type="text"/> 24: Saltmarsh
<input type="text"/> 10: Basic grassland	<input type="text"/> 30: Habitat information not available
<input type="text"/> 11: Improved/reseeded agric grassland	<input type="text"/> 29: Other
<input type="text" value="20"/> 07: Amenity grassland	<input type="text" value="29"/> 29: Other description
	<input type="text"/>

Habitat qualifiers

Treeline without hedge:	<input type="text"/>	Unmanaged grassland:	<input type="text"/>
Even-aged plantation:	<input type="text"/>	Ridge and furrow:	<input type="text"/>
Coppice:	<input type="text"/>	Flush:	<input type="text"/>
Flush:	<input type="text"/>	Wet:	<input type="text" value="yes"/>
Dead wood:	<input type="text"/>	Sand/clay bank:	<input type="text"/>
Wet:	<input type="text"/>	Floating vegetation:	<input type="text"/>
Hedge with treeline:	<input type="text"/>	Submerged vegetation:	<input type="text" value="yes"/>
Ancient woodland:	<input type="text"/>	Emergent vegetation:	<input type="text" value="yes"/>
Pollarded:	<input type="text"/>	Saline:	<input type="text"/>
Wood shrub layer:	<input type="text"/>	Tidal:	<input type="text"/>
Grazed:	<input type="text"/>	Naturally formed riverbank:	<input type="text"/>
Infrequently mown:	<input type="text"/>	<input type="checkbox"/> Eutrophic	<input type="checkbox"/> Oligotrophic
Frequently mown:	<input type="text"/>	<input type="checkbox"/> Mesotrophic	<input type="checkbox"/> Dystrophic
Cuttings removed:	<input type="text"/>		

SiteID: GrBII20

Grade: 2

Subsection: AC15

Site name: Sutcliffe Park

Interest

- | | |
|--|---------------------------------------|
| <input checked="" type="checkbox"/> Invertebrate | <input type="checkbox"/> Higher Plant |
| <input type="checkbox"/> Fish | <input type="checkbox"/> Bryophyte |
| <input type="checkbox"/> Amphibian | <input type="checkbox"/> Lichen |
| <input type="checkbox"/> Reptile | <input type="checkbox"/> Fungi |
| <input type="checkbox"/> Mammal | <input type="checkbox"/> Geology |
| <input type="checkbox"/> Bird | <input type="checkbox"/> Other |

Additional comments:

Species Richness

Species richness: Not Known

Nature conservation value

Nature conservation value (surveyor's personal opinion):

Very nice area, providing a wetland habitat

Notes (Record dominant and notable plant species, birds and butterflies)

Notes:

Possible upgrade due to improved nature conservation features

Open space sites conincident with the SINC

ID: 232

Name: Sutcliffe Park

Typology: Parks and gardens

SiteID: GrL01

Grade: L

Subsection: RT29

Site name: St. John the Baptist Churchyard, Eltham High Street



Site and Parcel Details

Owner: Diocese of Southwark

Surveyor: RT

Access/View from:

Survey date: 14/04/2016

Recommendation:

Time spent: 15mins

Easting: 542645

Northing: 174535

Weather: Sunny with cloud

Area (ha): 1.1

Access: All

Planning status

- ☐ SSSI ☐ Green Belt ☐ Green corridor ☐ Other (Specify);
- ☐ LNR ☐ MOL ☐ Conservation Area
- ☒ SINC or equivalent ☐ Green chain

Other information

Ownership: Local Authority

Maintenance and management: Satisfactory

Public access: Free

Public access restrictions:

Predominant recreational use: Passive

Entry points:

Level of use: Not or hardly used

Accessibility (score 0-2)

Pedestrian: 2

Cycle: 1

Private car: 1

Wheelchair: 1

Public transport: 2

SiteID: GrL01

Grade: L

Subsection: RT29

Site name: St. John the Baptist Churchyard, Eltham High Street

Facilities

Tennis courts (specify number):

Playing pitches:

Mini:

Junior:

Full:

☐ Cricket pitch☐ Athletics track☐ Bowling green☐ Golf course☐ Pitch & putt/crazy golf☐ Driving range☐ Changing rooms☐ Motor cross☐ Outdoor swimming pool☐ Outdoor paddling pool☐ Fishing☐ Watersports☐ Basketball hoops☐ Play for under 7s☐ Play for 7-13☐ Play for over 13s☐ BMX track☐ Skateboard area☐ Seats☐ Operational toilet☐ Disabled facilities☐ Information☐ Refreshments☒ Litter bins☐ Recycling facilities☐ Dog litter bins/area☐ Nature trail☐ Animal/bird enclosure☐ Open air performance area☐ Car parking☐ Horse riding☐ Waymarked walking☐ Cycle paths☐ Historic features☐ Art gallery☒ Sculptures/monuments☐ Public art☐ Facilities other

Specify other:

Threats and disturbances (give details of severity etc)

☐ Invading plants☐ Erosion☐ Motorcycle scrambling☐ Intrusive buildings☐ Boundary treatment☐ Redevelopment☐ Safety security☒ Vandalism

Evidence of graffiti

☒ Litter

Low levels of litter

☐ Dog fouling☐ Fly Tipping☐ Pollution☐ Aircraft noise☒ Rail/road noise☐ Other

SiteID: GrL01

Grade: L

Subsection: RT29

Site name: St. John the Baptist Churchyard, Eltham High Street

Interest/potential for enhancement

Recreation:	
Structural:	Fragmented greenspace surrounded by urban development.
Amenity:	
Ecology:	A variety of grassland and flower species with mature yew trees and scrub including young sycamore. The grass is long and the gravestones have high levels of bryophytes and lichen.
Education:	
Social & cultural:	The site is a church and cemetery.
Heritage:	The church and monument are present.
Health:	
Accessibility:	
Other:	
Comments	

Changes since last survey

Changes:	No apparent change since last survey
Comments:	

Geology, topography, aspect, drainage and soil

--

Contacts/Other's information/history and succession

--

Habitats %

<input type="text"/> 01: Native broadleaved woodland	<input type="text"/> 12: Ruderal or ephemeral
<input type="text"/> 02: Non-native broadleaved woodland	<input type="text"/> 33: Roughland (intimate mix of 9, 14 6)
<input type="text"/> 03: Coniferous woodland	<input type="text"/> 13: Bracken
<input type="text"/> 10 37: Scattered trees	<input type="text"/> 14: Tall herbs

SiteID: GrL01

Grade: L

Subsection: RT29

Site name: St. John the Baptist Churchyard, Eltham High Street

☐ 05: Recently felled woodland:☐ 06: Scrub☐ 38: Planted shrubbery☐ 25: Native hedge☐ 34: Non-native hedge☐ 31: Orchard☐ 1 36: Vegetated walls, tombstones etc☐ 26: Bare soil and rock☐ 27: Bare artificial habitat☐ 08: Acid grassland☐ 70 09: Neutral grassland (semi-improved)☐ 35: Neutral grassland (herb rich)☐ 10: Basic grassland☐ 11: Improved/reseeded agric grassland☐ 07: Amenity grassland☐ 15: Heathland☐ 39: Allotments (active)☐ 28: Arable☐ 16: Bog☐ 17: Reedswamp☐ 40: Typha etc. swamp☐ 18: Wet marginal vegetation☐ 19; Fen carr (woodland/scrub over fen)☐ 20: Standing water (includes canals)☐ 21: Ditches (water filled)☐ 23: Intertidal mud, sand, shingle etc☐ 24: Saltmarsh☐ 30: Habitat information not available☐ 29: Other

29: Other description

Building (10)

Habitat qualifiers

Treeline without hedge: ☐Even-aged plantation: ☐Coppice: ☐Flush: ☐Dead wood: ☐Wet: ☐Hedge with treeline: ☐Ancient woodland: ☐Pollarded: ☐Wood shrub layer: ☐Grazed: ☐Infrequently mown: ☐ YesFrequently mown: ☐Cuttings removed: ☐Unmanaged grassland: ☐Ridge and furrow: ☐Flush: ☐Wet: ☐Sand/clay bank: ☐Floating vegetation: ☐Submerged vegetation: ☐Emergent vegetation: ☐Saline: ☐Tidal: ☐Naturally formed
riverbank: ☐☐ Eutrophic☐ Oligotrophic☐ Mesotrophic☐ Dystrophic

SiteID: GrL01

Grade: L

Subsection: RT29

Site name: St. John the Baptist Churchyard, Eltham High Street

Interest

- | | |
|--|---|
| <input checked="" type="checkbox"/> Invertebrate | <input type="checkbox"/> Higher Plant |
| <input type="checkbox"/> Fish | <input checked="" type="checkbox"/> Bryophyte |
| <input type="checkbox"/> Amphibian | <input checked="" type="checkbox"/> Lichen |
| <input type="checkbox"/> Reptile | <input type="checkbox"/> Fungi |
| <input checked="" type="checkbox"/> Mammal | <input type="checkbox"/> Geology |
| <input checked="" type="checkbox"/> Bird | <input type="checkbox"/> Other |

Additional comments:

Species Richness

Species richness: Average/Rich

Nature conservation value

Nature conservation value (surveyor's personal opinion):

The site has cultural and ecological value. The relaxed management of the grassland and presence of scrub and mature trees are likely to provide important resources for a number of invertebrates, birds and bats. The tombstones are likely to support important bryophytes and lichen.

Notes (Record dominant and notable plant species, birds and butterflies)

Notes:

Open space sites coincident with the SINC

ID: 224

Name: St John the Baptist Churchyard

Typology: Cemeteries and churchyards

SiteID: Grl03

Grade: L

Subsection: RT26

Site name: The Oaks, Plumstead



Site and Parcel Details

Owner: Royal Borough of Greenwich

Surveyor: RT

Access/View from:

Survey date: 20/04/2016

Recommendation:

Time spent: 10mins

Easting: 544156

Northing: 178078

Weather: Sunny/clear skies

Area (ha): 0.7

Access: All

Planning status

☐ SSSI☐ Green Belt☐ Green corridor☐ Other (Specify);☐ LNR☐ MOL☒ Conservation Area☒ SINC or equivalent☐ Green chain

Other information

Ownership: Local Authority

Maintenance and management: Satisfactory

Public access: De facto

Public access restrictions:

Predominant recreational use: Passive

Entry points:

Level of use: Moderate numbers

Accessibility (score 0-2)

Pedestrian: 2

Cycle: 0

Private car: 0

Wheelchair: 0

Public transport: 0

SiteID: GrL03

Grade: L

Subsection: RT26

Site name: The Oaks, Plumstead

Facilities

Tennis courts (specify number):

Playing pitches:

Mini:

Junior:

Full:

☐ Cricket pitch☐ Athletics track☐ Bowling green☐ Golf course☐ Pitch & putt/crazy golf☐ All weather☐ Natural☐ Floodlit☐ All weather☐ Natural☐ Floodlit☐ All weather☐ Natural☐ Floodlit☐ Driving range☐ Changing rooms☐ Motor cross☐ Outdoor swimming pool☐ Outdoor paddling pool☐ Fishing☐ Watersports☐ Basketball hoops☐ Play for under 7s☐ Play for 7-13☐ Play for over 13s☐ BMX track☐ Skateboard area☐ Seats☐ Operational toilet☐ Disabled facilities☒ Information☐ Refreshments☒ Litter bins☐ Recycling facilities☐ Dog litter bins/area☐ Nature trail☐ Animal/bird enclosure☐ Open air performance area☐ Car parking☐ Horse riding☐ Waymarked walking☐ Cycle paths☐ Historic features☐ Art gallery☐ Sculptures/monuments☐ Public art☐ Facilities other

Specify other:

Threats and disturbances (give details of severity etc)

☐ Invading plants
☒ Erosion

Desire lines on slope.

☐ Motorcycle scrambling
☐ Intrusive buildings
☐ Boundary treatment
☐ Redevelopment
☐ Safety security
☐ Vandalism
☒ Litter

Moderate levels of litter.

☐ Dog fouling
☒ Fly Tipping

Local residents using site to store garden waste.

☐ Pollution
☐ Aircraft noise
☐ Rail/road noise
☐ Other

SiteID: GrL03

Grade: L

Subsection: RT26

Site name: The Oaks, Plumstead

Interest/potential for enhancement

Recreation: Use by local residents for informal recreation and enjoyment.

Structural:

Amenity: Potential to provide disabled access and seating.

Ecology: Old oaks and sycamore with bluebell ground flora. Removal of litter would enhance the site.

Education:

Social & cultural:

Heritage:

Health:

Accessibility:

Other:

Comments

Changes since last survey

Changes: No apparent change since last survey

Comments:

Geology, topography, aspect, drainage and soil

The site is located on a steep slope.

Contacts/Other's information/history and succession

Habitats %

80 01: Native broadleaved woodland

02: Non-native broadleaved woodland

03: Coniferous woodland

37: Scattered trees

05: Recently felled woodland:

12: Ruderal or ephemeral

33: Roughland (intimate mix of 9, 14 6)

13: Bracken

14: Tall herbs

15: Heathland

SiteID: GrL03

Grade: L

Subsection: RT26

Site name: The Oaks, Plumstead

- | | |
|--|---|
| <input type="checkbox"/> 06: Scrub | <input type="checkbox"/> 39: Allotments (active) |
| <input type="checkbox"/> 38: Planted shrubbery | <input type="checkbox"/> 28: Arable |
| <input type="checkbox"/> 25: Native hedge | <input type="checkbox"/> 16: Bog |
| <input type="checkbox"/> 34: Non-native hedge | <input type="checkbox"/> 17: Reedswamp |
| <input type="checkbox"/> 31: Orchard | <input type="checkbox"/> 40: Typha etc. swamp |
| <input type="checkbox"/> 36: Vegetated walls, tombstones etc | <input type="checkbox"/> 18: Wet marginal vegetation |
| <input type="checkbox"/> 26: Bare soil and rock | <input type="checkbox"/> 19; Fen carr (woodland/scrub over fen) |
| <input type="checkbox"/> 27: Bare artificial habitat | <input type="checkbox"/> 20: Standing water (includes canals) |
| <input type="checkbox"/> 08: Acid grassland | <input type="checkbox"/> 21: Ditches (water filled) |
| <input type="checkbox"/> 09: Neutral grassland (semi-improved) | <input type="checkbox"/> 23: Intertidal mud, sand, shingle etc |
| <input type="checkbox"/> 35: Neutral grassland (herb rich) | <input type="checkbox"/> 24: Saltmarsh |
| <input type="checkbox"/> 10: Basic grassland | <input type="checkbox"/> 30: Habitat information not available |
| <input type="checkbox"/> 11: Improved/reseeded agric grassland | <input type="checkbox"/> 29: Other |
| <input type="checkbox"/> 20 07: Amenity grassland | <input type="checkbox"/> 29: Other description |

Habitat qualifiers

- Treeline without hedge:
- Even-aged plantation:
- Coppice:
- Flush:
- Dead wood:
- Wet:
- Hedge with treeline:
- Ancient woodland:
- Pollarded:
- Wood shrub layer:
- Grazed:
- Infrequently mown:
- Frequently mown:
- Cuttings removed:

- Unmanaged grassland:
- Ridge and furrow:
- Flush:
- Wet:
- Sand/clay bank:
- Floating vegetation:
- Submerged vegetation:
- Emergent vegetation:
- Saline:
- Tidal:
- Naturally formed riverbank:

- | | |
|--------------------------------------|---------------------------------------|
| <input type="checkbox"/> Eutrophic | <input type="checkbox"/> Oligotrophic |
| <input type="checkbox"/> Mesotrophic | <input type="checkbox"/> Dystrophic |

SiteID: GrL03

Grade: L

Subsection: RT26

Site name: The Oaks, Plumstead

Interest

- | | |
|--|---------------------------------------|
| <input type="checkbox"/> Invertebrate | <input type="checkbox"/> Higher Plant |
| <input type="checkbox"/> Fish | <input type="checkbox"/> Bryophyte |
| <input type="checkbox"/> Amphibian | <input type="checkbox"/> Lichen |
| <input type="checkbox"/> Reptile | <input type="checkbox"/> Fungi |
| <input checked="" type="checkbox"/> Mammal | <input type="checkbox"/> Geology |
| <input checked="" type="checkbox"/> Bird | <input type="checkbox"/> Other |

Additional comments:

Species Richness

Species richness: Average

Nature conservation value

Nature conservation value (surveyor's personal opinion):

A small pocket of ancient woodland within the Oak Estate. An area of importance for the residence of this estate and a valuable example of ancient woodland.

Notes (Record dominant and notable plant species, birds and butterflies)

Notes:

Open space sites coincident with the SINC

ID: 237

Name: The Oaks


Typology: Amenity greenspace

SiteID: Grl05

Grade: L

Subsection: RT25

Site name: Southwood Recreation Ground, New Eltham



Site and Parcel Details

Owner: Royal Borough of Greenwich

Surveyor: RT

Access/View from:

Survey date: 13/04/2016

Recommendation:

Time spent: 15mins

Easting: 543726

Northing: 172987

Weather: Sunny with cloud

Area (ha): 2.2

Access: All

Planning status

☐ SSSI☐ Green Belt☐ Green corridor☐ Other (Specify);☐ LNR☒ MOL☐ Conservation Area☒ SINC or equivalent☒ Green chain

Other information

Ownership: Local Authority

Maintenance and management: Satisfactory

Public access: Free

Public access restrictions:

Predominant recreational use: Passive

Entry points:

Level of use: Moderate numbers

Accessibility (score 0-2)

Pedestrian: 2

Cycle: 2

Private car: 1

Wheelchair: 1

Public transport: 1

SiteID: GrL05

Grade: L

Subsection: RT25

Site name: Southwood Recreation Ground, New Eltham

Facilities

Tennis courts (specify number):

Playing pitches:

Mini:

Junior:

Full:

☐ Cricket pitch☐ Athletics track☐ Bowling green☐ Golf course☐ Pitch & putt/crazy golf☐ Driving range☐ Changing rooms☐ Motor cross☐ Outdoor swimming pool☐ Outdoor paddling pool☐ Fishing☐ Watersports☐ Basketball hoops☐ All weather☐ Natural☐ Floodlit☐ All weather☐ Natural☐ Floodlit☐ All weather☐ Natural☐ Floodlit☐ Play for under 7s☐ Play for 7-13☐ Play for over 13s☐ BMX track☐ Skateboard area☐ Seats☐ Operational toilet☐ Disabled facilities☐ Information☐ Refreshments☒ Litter bins☐ Recycling facilities☐ Dog litter bins/area☐ Nature trail☐ Animal/bird enclosure☐ Open air performance area☐ Car parking☐ Horse riding☐ Waymarked walking☐ Cycle paths☐ Historic features☐ Art gallery☐ Sculptures/monuments☐ Public art☐ Facilities other

Specify other:

Threats and disturbances (give details of severity etc)

☒ Invading plants

Encroachment of brambles.

☐ Erosion☐ Motorcycle scrambling☐ Intrusive buildings☐ Boundary treatment☐ Redevelopment☐ Safety security☐ Vandalism☐ Litter☐ Dog fouling☐ Fly tipping☐ Pollution☐ Aircraft noise☒ Rail/road noise

Adjacent to railway.

☐ Other

SiteID: GrL05

Grade: L

Subsection: RT25

Site name: Southwood Recreation Ground, New Eltham

Interest/potential for enhancement

Recreation:	Used by walkers/dog walkers. Previously used for sports pitches.
Structural:	
Amenity:	
Ecology:	Enhancements include the removal of bramble, which is dominating site edges and potentially reinstate stream along the eastern and northern boundary.
Education:	
Social & cultural:	
Heritage:	
Health:	
Accessibility:	
Other:	
Comments	

Changes since last survey

Changes:	Significant
Comments:	The stream has dried and is now encroached by vegetation including bramables. There is no evidence of cuckoo flower.

Geology, topography, aspect, drainage and soil

--

Contacts/Other's information/history and succession

--

Habitats %

<input type="text"/> 01: Native broadleaved woodland	<input type="text"/> 12: Ruderal or ephemeral
<input type="text"/> 02: Non-native broadleaved woodland	<input type="text"/> 33: Roughland (intimate mix of 9, 14 6)
<input type="text"/> 03: Coniferous woodland	<input type="text"/> 13: Bracken
<input type="text"/> 10 37: Scattered trees	<input type="text"/> 14: Tall herbs
<input type="text"/> 05: Recently felled woodland:	<input type="text"/> 15: Heathland

SiteID: GrL05

Grade: L

Subsection: RT25

Site name: Southwood Recreation Ground, New Eltham

- | | |
|--|---|
| <input type="checkbox"/> 20 06: Scrub | <input type="checkbox"/> 39: Allotments (active) |
| <input type="checkbox"/> 38: Planted shrubbery | <input type="checkbox"/> 28: Arable |
| <input type="checkbox"/> 25: Native hedge | <input type="checkbox"/> 16: Bog |
| <input type="checkbox"/> 34: Non-native hedge | <input type="checkbox"/> 17: Reedswamp |
| <input type="checkbox"/> 31: Orchard | <input type="checkbox"/> 40: Typha etc. swamp |
| <input type="checkbox"/> 36: Vegetated walls, tombstones etc | <input type="checkbox"/> 18: Wet marginal vegetation |
| <input type="checkbox"/> 26: Bare soil and rock | <input type="checkbox"/> 19; Fen carr (woodland/scrub over fen) |
| <input type="checkbox"/> 27: Bare artificial habitat | <input type="checkbox"/> 20: Standing water (includes canals) |
| <input type="checkbox"/> 08: Acid grassland | <input type="checkbox"/> 21: Ditches (water filled) |
| <input type="checkbox"/> 09: Neutral grassland (semi-improved) | <input type="checkbox"/> 23: Intertidal mud, sand, shingle etc |
| <input type="checkbox"/> 35: Neutral grassland (herb rich) | <input type="checkbox"/> 24: Saltmarsh |
| <input type="checkbox"/> 10: Basic grassland | <input type="checkbox"/> 30: Habitat information not available |
| <input type="checkbox"/> 11: Improved/reseeded agric grassland | <input type="checkbox"/> 29: Other |
| <input type="checkbox"/> 70 07: Amenity grassland | 29: Other description |

Habitat qualifiers

- Treeline without hedge:
- Even-aged plantation:
- Coppice:
- Flush:
- Dead wood:
- Wet:
- Hedge with treeline:
- Ancient woodland:
- Pollarded:
- Wood shrub layer:
- Grazed:
- Infrequently mown:
- Frequently mown:
- Cuttings removed:

- Unmanaged grassland:
- Ridge and furrow:
- Flush:
- Wet:
- Sand/clay bank:
- Floating vegetation:
- Submerged vegetation:
- Emergent vegetation:
- Saline:
- Tidal:
- Naturally formed riverbank:

- ☐ Eutrophic ☐ Oligotrophic
- ☐ Mesotrophic ☐ Dystrophic

SiteID: GrL05

Grade: L

Subsection: RT25

Site name: Southwood Recreation Ground, New Eltham

Interest

- | | |
|--|---------------------------------------|
| <input checked="" type="checkbox"/> Invertebrate | <input type="checkbox"/> Higher Plant |
| <input type="checkbox"/> Fish | <input type="checkbox"/> Bryophyte |
| <input type="checkbox"/> Amphibian | <input type="checkbox"/> Lichen |
| <input type="checkbox"/> Reptile | <input type="checkbox"/> Fungi |
| <input checked="" type="checkbox"/> Mammal | <input type="checkbox"/> Geology |
| <input checked="" type="checkbox"/> Bird | <input type="checkbox"/> Other |

Additional comments:

Species Richness

Species richness: Poor/Average

Nature conservation value

Nature conservation value (surveyor's personal opinion):

Remove site. The site has low ecological interest and does not support the features originally identified for designation.

Notes (Record dominant and notable plant species, birds and butterflies)

Notes:

Open space sites coincident with the SINC

ID: 182

Name: Parkview Road/New Eltham Allotments

Typology: Allotments

ID: 219

Name: Southwood Playing Field


Typology: Parks and gardens

SiteID: Grl09

Grade: L

Subsection: RT28

Site name: The Tarn



Site and Parcel Details

Owner: Royal Borough of Greenwich

Surveyor: RT

Access/View from:

Survey date: 13/04/2016

Recommendation:

Time spent: 15mins

Easting: 542793

Northing: 173300

Weather: Sunny with cloud

Area (ha): 3.6

Access: All

Planning status

☐ SSSI☐ Green Belt☐ Green corridor☐ Other (Specify);☐ LNR☒ MOL☒ Conservation Area☒ SINC or equivalent☒ Green chain

Other information

Ownership: Local Authority

Maintenance and management: Good

Public access: Free

Public access restrictions:

Predominant recreational use: Passive

Entry points:

Level of use: Moderate numbers

Accessibility (score 0-2)

Pedestrian: 2

Cycle: 0

Private car: 0

Wheelchair: 2

Public transport: 1

SiteID: GrL09

Grade: L

Subsection: RT28

Site name: The Tarn

Facilities

Tennis courts (specify number):

Playing pitches:

Mini:

Junior:

Full:

☐ Cricket pitch☐ Athletics track☐ Bowling green☐ Golf course☐ Pitch & putt/crazy golf☐ Driving range☐ Changing rooms☐ Motor cross☐ Outdoor swimming pool☐ Outdoor paddling pool☐ Fishing☐ Watersports☐ Basketball hoops☐ All weather☐ Natural☐ Floodlit☐ All weather☐ Natural☐ Floodlit☐ All weather☐ Natural☐ Floodlit☐ Play for under 7s☐ Play for 7-13☐ Play for over 13s☐ BMX track☐ Skateboard area☒ Seats☐ Operational toilet☐ Disabled facilities☒ Information☐ Refreshments☒ Litter bins☐ Recycling facilities☐ Dog litter bins/area☒ Nature trail☐ Animal/bird enclosure☐ Open air performance area☐ Car parking☐ Horse riding☒ Waymarked walking☐ Cycle paths☒ Historic features☐ Art gallery☐ Sculptures/monuments☒ Public art☐ Facilities other

Specify other:

Threats and disturbances (give details of severity etc)

☒ Invading plants

Large number of non-native species although not invasive could improve with wildlife friendly planting.

☐ Erosion☐ Motorcycle scrambling☐ Intrusive buildings☐ Boundary treatment☐ Redevelopment☐ Safety security☐ Vandalism☐ Litter☐ Dog fouling☐ Fly Tipping☐ Pollution☐ Aircraft noise☒ Rail/road noise

Adjacent to a railway track.

☐ Other

SiteID: GrL09

Grade: L

Subsection: RT28

Site name: The Tarn

Interest/potential for enhancement

Recreation:	Used for walking and relaxing, as well as educational groups.
Structural:	
Amenity:	
Ecology:	Potential to increase planting of native species. Bird and bat boxes also present.
Education:	Interpretation boards present
Social & cultural:	
Heritage:	Ice well present.
Health:	
Accessibility:	
Other:	
Comments	

Changes since last survey

Changes:	No apparent change since last survey
Comments:	

Geology, topography, aspect, drainage and soil

--

Contacts/Other's information/history and succession

Friends of Tarn group.

Habitats %

<input type="text"/> 25	01: Native broadleaved woodland	<input type="text"/>	12: Ruderal or ephemeral
<input type="text"/>	02: Non-native broadleaved woodland	<input type="text"/>	33: Roughland (intimate mix of 9, 14 6)
<input type="text"/>	03: Coniferous woodland	<input type="text"/>	13: Bracken
<input type="text"/>	37: Scattered trees	<input type="text"/>	14: Tall herbs
<input type="text"/>	05: Recently felled woodland:	<input type="text"/>	15: Heathland

SiteID: GrL09

Grade: L

Subsection: RT28

Site name: The Tarn

- ☐ 06: Scrub
- ☐ 25 38: Planted shrubbery
- ☐ 25: Native hedge
- ☐ 34: Non-native hedge
- ☐ 31: Orchard
- ☐ 36: Vegetated walls, tombstones etc
- ☐ 26: Bare soil and rock
- ☐ 27: Bare artificial habitat
- ☐ 08: Acid grassland
- ☐ 5 09: Neutral grassland (semi-improved)
- ☐ 35: Neutral grassland (herb rich)
- ☐ 10: Basic grassland
- ☐ 11: Improved/reseeded agric grassland
- ☐ 07: Amenity grassland

- ☐ 39: Allotments (active)
- ☐ 28: Arable
- ☐ 16: Bog
- ☐ 17: Reedswamp
- ☐ 40: Typha etc. swamp
- ☐ 18: Wet marginal vegetation
- ☐ 19; Fen carr (woodland/scrub over fen)
- ☐ 45 20: Standing water (includes canals)
- ☐ 21: Ditches (water filled)
- ☐ 23: Intertidal mud, sand, shingle etc
- ☐ 24: Saltmarsh
- ☐ 30: Habitat information not available
- ☐ 29: Other
- 29: Other description

Habitat qualifiers

- Treeline without hedge: ☐
- Even-aged plantation: ☐
- Coppice: ☐
- Flush: ☐
- Dead wood: ☐ Yes
- Wet: ☐ Yes
- Hedge with treeline: ☐
- Ancient woodland: ☐
- Pollarded: ☐
- Wood shrub layer: ☐ 30
- Grazed: ☐
- Infrequently mown: ☐
- Frequently mown: ☐
- Cuttings removed: ☐

- Unmanaged grassland: ☐
- Ridge and furrow: ☐
- Flush: ☐
- Wet: ☐
- Sand/clay bank: ☐
- Floating vegetation: ☐
- Submerged vegetation: ☐
- Emergent vegetation: ☐
- Saline: ☐
- Tidal: ☐
- Naturally formed riverbank: ☐

- ☐ Eutrophic ☐ Oligotrophic
- ☐ Mesotrophic ☐ Dystrophic

SiteID: GrL09

Grade: L

Subsection: RT28

Site name: The Tarn

Interest

- | | |
|--|---------------------------------------|
| <input checked="" type="checkbox"/> Invertebrate | <input type="checkbox"/> Higher Plant |
| <input checked="" type="checkbox"/> Fish | <input type="checkbox"/> Bryophyte |
| <input checked="" type="checkbox"/> Amphibian | <input type="checkbox"/> Lichen |
| <input type="checkbox"/> Reptile | <input type="checkbox"/> Fungi |
| <input checked="" type="checkbox"/> Mammal | <input type="checkbox"/> Geology |
| <input checked="" type="checkbox"/> Bird | <input type="checkbox"/> Other |

Additional comments:

Species Richness

Species richness: Average

Nature conservation value

Nature conservation value (surveyor's personal opinion):

A well maintained landscape garden with features that could support a variety of wildlife. An important place for nature conservation and for the community.

Notes (Record dominant and notable plant species, birds and butterflies)

Notes:

Open space sites conincident with the SINC

ID: 239

Name: The Tarn

Typology: Natural and semi-natural greenspace

SiteID: Grl10

Grade: L

Subsection: AC48

Site name: The Westcombe Woodlands



Site and Parcel Details

Owner: Blackheath Preservation Trust

Surveyor: AC

Access/View from:

Survey date: 14/04/2016

Recommendation:

Time spent: 15 mins

Easting: 539343 Northing: 177781

Weather: Sunny with cloud

Area (ha): 1.7

Access: All

Planning status

- ☐ SSSI ☐ Green Belt ☐ Green corridor ☐ Other (Specify);
- ☐ LNR ☐ MOL ☒ Conservation Area
- ☒ SINC or equivalent ☐ Green chain

Other information

Ownership:

Maintenance and management:

Public access:

Public access restrictions:

Predominant recreational use:

Entry points:

Level of use:

Accessibility (score 0-2)

Pedestrian: 1 Cycle: 1 Private car: 1 Wheelchair: 0 Public transport: 2

SiteID: GrL10

Grade: L

Subsection: AC48

Site name: The Westcombe Woodlands

Facilities

Tennis courts (specify number):

Playing pitches:

Mini:

Junior:

Full:

☐ Cricket pitch☐ Athletics track☐ Bowling green☐ Golf course☐ Pitch & putt/crazy golf☐ All weather☐ All weather☐ All weather☐ Natural☐ Natural☐ Natural☐ Floodlit☐ Floodlit☐ Floodlit☐ Driving range☐ Changing rooms☐ Motor cross☐ Outdoor swimming pool☐ Outdoor paddling pool☐ Fishing☐ Watersports☐ Basketball hoops☐ Play for under 7s☐ Play for 7-13☐ Play for over 13s☐ BMX track☐ Skateboard area☐ Seats☐ Operational toilet☐ Disabled facilities☐ Information☐ Refreshments☐ Litter bins☐ Recycling facilities☐ Dog litter bins/area☐ Nature trail☐ Animal/bird enclosure☐ Open air performance area☐ Car parking☐ Horse riding☐ Waymarked walking☐ Cycle paths☐ Historic features☐ Art gallery☐ Sculptures/monuments☐ Public art☐ Facilities other

Specify other:

Threats and disturbances (give details of severity etc)

☒ Invading plants

Some invasive trees, but control is currently in place

☐ Erosion☐ Motorcycle scrambling☐ Intrusive buildings☐ Boundary treatment☐ Redevelopment☒ Safety security

Due to unsafe terrain of site it is closed to public on a regular basis

☐ Vandalism☐ Litter☐ Dog fouling☐ Fly Tipping☐ Pollution☐ Aircraft noise☐ Rail/road noise☐ Other

SiteID: GrL10

Grade: L

Subsection: AC48

Site name: The Westcombe Woodlands

Interest/potential for enhancement

Recreation:	Some community involvement, this could potentially be increased
Structural:	
Amenity:	
Ecology:	
Education:	
Social & cultural:	Community involvement includes a social aspect, including open days with activities
Heritage:	
Health:	
Accessibility:	Normally closed to the public
Other:	
Comments	

Changes since last survey

Changes:	Minor
Comments:	Some of the management has included control of non native species, and a recent addition of a pond

Geology, topography, aspect, drainage and soil

--

Contacts/Other's information/history and succession

--

Habitats %

<input type="text"/> 85	01: Native broadleaved woodland	<input type="text"/>	12: Ruderal or ephemeral
<input type="text"/> 15	02: Non-native broadleaved woodland	<input type="text"/>	33: Roughland (intimate mix of 9, 14 6)
<input type="text"/>	03: Coniferous woodland	<input type="text"/>	13: Bracken
<input type="text"/>	37: Scattered trees	<input type="text"/>	14: Tall herbs
<input type="text"/>	05: Recently felled woodland:	<input type="text"/>	15: Heathland

SiteID: GrL10

Grade: L

Subsection: AC48

Site name: The Westcombe Woodlands

- | | |
|--|---|
| <input type="checkbox"/> 06: Scrub | <input type="checkbox"/> 39: Allotments (active) |
| <input type="checkbox"/> 38: Planted shrubbery | <input type="checkbox"/> 28: Arable |
| <input type="checkbox"/> 25: Native hedge | <input type="checkbox"/> 16: Bog |
| <input type="checkbox"/> 34: Non-native hedge | <input type="checkbox"/> 17: Reedswamp |
| <input type="checkbox"/> 31: Orchard | <input type="checkbox"/> 40: Typha etc. swamp |
| <input type="checkbox"/> 36: Vegetated walls, tombstones etc | <input type="checkbox"/> 18: Wet marginal vegetation |
| <input type="checkbox"/> 26: Bare soil and rock | <input type="checkbox"/> 19; Fen carr (woodland/scrub over fen) |
| <input type="checkbox"/> 27: Bare artificial habitat | <input type="checkbox"/> 20: Standing water (includes canals) |
| <input type="checkbox"/> 08: Acid grassland | <input type="checkbox"/> 21: Ditches (water filled) |
| <input type="checkbox"/> 09: Neutral grassland (semi-improved) | <input type="checkbox"/> 23: Intertidal mud, sand, shingle etc |
| <input type="checkbox"/> 35: Neutral grassland (herb rich) | <input type="checkbox"/> 24: Saltmarsh |
| <input type="checkbox"/> 10: Basic grassland | <input type="checkbox"/> 30: Habitat information not available |
| <input type="checkbox"/> 11: Improved/reseeded agric grassland | <input type="checkbox"/> 29: Other |
| <input type="checkbox"/> 07: Amenity grassland | 29: Other description |

Habitat qualifiers

- Treeline without hedge:
- Even-aged plantation:
- Coppice:
- Flush:
- Dead wood:
- Wet:
- Hedge with treeline:
- Ancient woodland:
- Pollarded:
- Wood shrub layer:
- Grazed:
- Infrequently mown:
- Frequently mown:
- Cuttings removed:

- Unmanaged grassland:
- Ridge and furrow:
- Flush:
- Wet:
- Sand/clay bank:
- Floating vegetation:
- Submerged vegetation:
- Emergent vegetation:
- Saline:
- Tidal:
- Naturally formed riverbank:

- | | |
|--------------------------------------|---------------------------------------|
| <input type="checkbox"/> Eutrophic | <input type="checkbox"/> Oligotrophic |
| <input type="checkbox"/> Mesotrophic | <input type="checkbox"/> Dystrophic |

SiteID: GrL10

Grade: L

Subsection: AC48

Site name: The Westcombe Woodlands

Interest

- | | |
|--|---------------------------------------|
| <input type="checkbox"/> Invertebrate | <input type="checkbox"/> Higher Plant |
| <input type="checkbox"/> Fish | <input type="checkbox"/> Bryophyte |
| <input type="checkbox"/> Amphibian | <input type="checkbox"/> Lichen |
| <input type="checkbox"/> Reptile | <input type="checkbox"/> Fungi |
| <input type="checkbox"/> Mammal | <input type="checkbox"/> Geology |
| <input checked="" type="checkbox"/> Bird | <input type="checkbox"/> Other |

Additional comments:

Species Richness

Species richness: Rich

Nature conservation value

Nature conservation value (surveyor's personal opinion):

A good size area of natural woodland

Notes (Record dominant and notable plant species, birds and butterflies)

Notes:

Work parties carry out activities once a month, and two open days are held a year

Open space sites coincident with the SINC

ID: 256

Name: Westcombe Woodlands


Typology: Natural and semi-natural greenspace

SiteID: Grl16

Grade: L

Subsection: AC27

Site name: Anglesea Road Open Space & School Wildlife Area



Site and Parcel Details

Owner: Royal Borough of Greenwich

Surveyor: AC

Access/View from:

Survey date: 20/04/2016

Recommendation:

Time spent: 20 mins

Easting: 543720

Northing: 178545

Weather: Sunny/clear skies

Area (ha): 0.4

Access: None

Planning status

☐ SSSI☐ Green Belt☐ Green corridor☐ Other (Specify);☐ LNR☐ MOL☐ Conservation Area☒ SINC or equivalent☐ Green chain

Other information

Ownership:

Maintenance and management:

Public access:

Public access restrictions:

Predominant recreational use:

Entry points:

Level of use:

Accessibility (score 0-2)

Pedestrian:

Cycle:

Private car:

Wheelchair:

Public transport:

SiteID: GrL16

Grade: L

Subsection: AC27

Site name: Anglesea Road Open Space & School Wildlife Area

Facilities

Tennis courts (specify number):

Playing pitches:

Mini:

Junior:

Full:

☐ Cricket pitch☐ Athletics track☐ Bowling green☐ Golf course☐ Pitch & putt/crazy golf☐ Driving range☐ Changing rooms☐ Motor cross☐ Outdoor swimming pool☐ Outdoor paddling pool☐ Fishing☐ Watersports☐ Basketball hoops☐ All weather☐ Natural☐ Floodlit☐ All weather☐ Natural☐ Floodlit☐ All weather☐ Natural☐ Floodlit☐ Play for under 7s☐ Play for 7-13☐ Play for over 13s☐ BMX track☐ Skateboard area☐ Seats☐ Operational toilet☐ Disabled facilities☐ Information☐ Refreshments☐ Litter bins☐ Recycling facilities☐ Dog litter bins/area☐ Nature trail☐ Animal/bird enclosure☐ Open air performance area☐ Car parking☐ Horse riding☐ Waymarked walking☐ Cycle paths☐ Historic features☐ Art gallery☐ Sculptures/monumnets☐ Public art☐ Facilities other

Specify other:

Threats and disturbances (give details of severity etc)☐ Invading plants☐ Erosion☐ Motorcycle scramblin☐ Intrusive buildings☐ Boundary treatment☐ Redevelopment☐ Safety security☐ Vandalism☐ Litter☐ Dogfouling☐ Fly Tipping☐ Pollution☐ Aircraft noise☐ Rail/road noise☐ Other

SiteID: GrL16

Grade: L

Subsection: AC27

Site name: Anglesea Road Open Space & School Wildlife Area

Interest/potential for enhancement

Recreation:	<input type="text"/>
Structural:	<input type="text"/>
Amenity:	<input type="text"/>
Ecology:	<input type="text"/>
Education:	<input type="text"/>
Social & cultural:	<input type="text"/>
Heritage:	<input type="text"/>
Health:	<input type="text"/>
Accessibility:	<input type="text"/>
Other:	<input type="text"/>
Comments	<input type="text"/>

Changes since last survey

Changes:	<input type="text"/>
Comments:	<input type="text"/>

Geology, topography, aspect, drainage and soil

Contacts/Other's information/history and succession

Habitats %

<input type="text"/> 01: Native broadleaved woodland	<input type="text"/> 12: Ruderal or ephemeral
<input type="text"/> 02: Non-native broadleaved woodland	<input type="text"/> 33: Roughland (intimate mix of 9, 14 6)
<input type="text"/> 03: Coniferous woodland	<input type="text"/> 13: Bracken
<input type="text"/> 37: Scattered trees	<input type="text"/> 14: Tall herbs
<input type="text"/> 05: Recently felled woodland:	<input type="text"/> 15: Heathland

SiteID: GrL16

Grade: L

Subsection: AC27

Site name: Anglesea Road Open Space & School Wildlife Area

- | | |
|--|---|
| <input type="checkbox"/> 06: Scrub | <input type="checkbox"/> 39: Allotments (active) |
| <input type="checkbox"/> 38: Planted shrubbery | <input type="checkbox"/> 28: Arable |
| <input type="checkbox"/> 25: Native hedge | <input type="checkbox"/> 16: Bog |
| <input type="checkbox"/> 34: Non-native hedge | <input type="checkbox"/> 17: Reedswamp |
| <input type="checkbox"/> 31: Orchard | <input type="checkbox"/> 40: Typha etc. swamp |
| <input type="checkbox"/> 36: Vegetated walls, tombstones etc | <input type="checkbox"/> 18: Wet marginal vegetation |
| <input type="checkbox"/> 26: Bare soil and rock | <input type="checkbox"/> 19; Fen carr (woodland/scrub over fen) |
| <input type="checkbox"/> 27: Bare artificial habitat | <input type="checkbox"/> 20: Standing water (includes canals) |
| <input type="checkbox"/> 08: Acid grassland | <input type="checkbox"/> 21: Ditches (water filled) |
| <input type="checkbox"/> 09: Neutral grassland (semi-improved) | <input type="checkbox"/> 23: Intertidal mud, sand, shingle etc |
| <input type="checkbox"/> 35: Neutral grassland (herb rich) | <input type="checkbox"/> 24: Saltmarsh |
| <input type="checkbox"/> 10: Basic grassland | <input type="checkbox"/> 30: Habitat information not available |
| <input type="checkbox"/> 11: Improved/reseeded agric grassland | <input type="checkbox"/> 29: Other |
| <input type="checkbox"/> 07: Amenity grassland | 29: Other description |

Habitat qualifiers

- Treeline without hedge:
- Even-aged plantation:
- Coppice:
- Flush:
- Dead wood:
- Wet:
- Hedge with treeline:
- Ancient woodland:
- Pollarded:
- Wood shrub layer:
- Grazed:
- Infrequently mown:
- Frequently mown:
- Cuttings removed:

- Unmanaged grassland:
- Ridge and furrow:
- Flush:
- Wet:
- Sand/clay bank:
- Floating vegetation:
- Submerged vegetation:
- Emergent vegetation:
- Saline:
- Tidal:
- Naturally formed riverbank:

- | | |
|--------------------------------------|---------------------------------------|
| <input type="checkbox"/> Eutrophic | <input type="checkbox"/> Oligotrophic |
| <input type="checkbox"/> Mesotrophic | <input type="checkbox"/> Dystrophic |

SiteID: GrL16

Grade: L

Subsection: AC27

Site name: Anglesea Road Open Space & School Wildlife Area

Interest

- | | |
|---------------------------------------|---------------------------------------|
| <input type="checkbox"/> Invertebrate | <input type="checkbox"/> Higher Plant |
| <input type="checkbox"/> Fish | <input type="checkbox"/> Bryophyte |
| <input type="checkbox"/> Amphibian | <input type="checkbox"/> Lichen |
| <input type="checkbox"/> Reptile | <input type="checkbox"/> Fungi |
| <input type="checkbox"/> Mammal | <input type="checkbox"/> Geology |
| <input type="checkbox"/> Bird | <input type="checkbox"/> Other |

Additional comments:

Species Richness

Species richness:

Nature conservation value

Nature conservation value (surveyor's personal opinion):

Notes (Record dominant and notable plant species, birds and butterflies)

Notes:

Open space sites conincident with the SINC

ID: 3

Name: Anglesea Road


Typology: Parks and gardens

SiteID: GrL17

Grade: L

Subsection: AC30

Site name: Eaglesfield Wood



Site and Parcel Details

Owner: Royal Borough of Greenwich

Surveyor: AC

Access/View from:

Survey date: 20/04/2016

Recommendation:

Time spent: 20 mins

Easting: 543364

Northing: 176813

Weather: Sunny/clear skies

Area (ha): 2.5

Access: All

Planning status

☐ SSSI☐ Green Belt☐ Green corridor☐ Other (Specify);☐ LNR☐ MOL☐ Conservation Area☒ SINC or equivalent☐ Green chain

Other information

Ownership:

Maintenance and management:

Public access:

Public access restrictions:

Predominant recreational use:

Entry points:

Level of use:

Accessibility (score 0-2)

Pedestrian: 1

Cycle: 1

Private car: 1

Wheelchair: 0

Public transport: 1

SiteID: GrL17

Grade: L

Subsection: AC30

Site name: Eaglesfield Wood

Facilities

Tennis courts (specify number):

Playing pitches:

Mini:

Junior:

Full:

☐ Cricket pitch☐ Athletics track☐ Bowling green☐ Golf course☐ Pitch & putt/crazy golf☐ Driving range☐ Changing rooms☐ Motor cross☐ Outdoor swimming pool☐ Outdoor paddling pool☐ Fishing☐ Watersports☐ Basketball hoops☐ Play for under 7s☐ Play for 7-13☐ Play for over 13s☐ BMX track☐ Skateboard area☐ Seats☐ Operational toilet☐ Disabled facilities☐ Information☐ Refreshments☐ Litter bins☐ Recycling facilities☐ Dog litter bins/area☐ Nature trail☐ Animal/bird enclosure☐ Open air performance area☐ Car parking☐ Horse riding☐ All weather☐ Natural☐ Floodlit☐ Waymarked walking☐ Cycle paths☐ Historic features☐ Art gallery☐ Sculptures/monumnets☐ Public art☐ Facilities other

Specify other:

Threats and disturbances (give details of severity etc)

☐ Invading plants☐ Erosion☐ Motorcycle scramblin☐ Intrusive buildings☐ Boundary treatment☐ Redevelopment☐ Safety security☐ Vandalism☐ Litter☐ Dogfouling☐ Fly Tipping☒ Pollution☐ Aircraft noise☐ Rail/road noise☐ Other

Some current pollution from historic abandonment of site, now majorly improved

SiteID: GrL17

Grade: L

Subsection: AC30

Site name: Eaglesfield Wood

Interest/potential for enhancement

Recreation:	
Structural:	
Amenity:	
Ecology:	Yes, the current land owners vastly improving ecological management
Education:	Yes, currently open to school groups on a daily basis. Maybe the site could provide open days to the public.
Social & cultural:	
Heritage:	
Health:	
Accessibility:	
Other:	
Comments	

Changes since last survey

Changes:	Minor
Comments:	Although not too dissimilar from the description, the woodland had been neglected with a big fly tipping / litter problem. This has been addressed and majorly improved.

Geology, topography, aspect, drainage and soil

Undulating woodland

Contacts/Other's information/history and succession

The site was previously a fly tipping hot spot, and the woodland was exposed to succession leaving it in poor quality

Habitats %

<input type="text" value="95"/> 01: Native broadleaved woodland	<input type="text" value=""/> 12: Ruderal or ephemeral
<input type="text" value=""/> 02: Non-native broadleaved woodland	<input type="text" value=""/> 33: Roughland (intimate mix of 9, 14 6)
<input type="text" value=""/> 03: Coniferous woodland	<input type="text" value=""/> 13: Bracken
<input type="text" value=""/> 37: Scattered trees	<input type="text" value=""/> 14: Tall herbs
<input type="text" value=""/> 05: Recently felled woodland:	<input type="text" value=""/> 15: Heathland

SiteID: GrL17

Grade: L

Subsection: AC30

Site name: Eaglesfield Wood

- | | |
|--|---|
| <input type="checkbox"/> 06: Scrub | <input type="checkbox"/> 39: Allotments (active) |
| <input type="checkbox"/> 5 38: Planted shrubbery | <input type="checkbox"/> 28: Arable |
| <input type="checkbox"/> 25: Native hedge | <input type="checkbox"/> 16: Bog |
| <input type="checkbox"/> 34: Non-native hedge | <input type="checkbox"/> 17: Reedswamp |
| <input type="checkbox"/> 31: Orchard | <input type="checkbox"/> 40: Typha etc. swamp |
| <input type="checkbox"/> 36: Vegetated walls, tombstones etc | <input type="checkbox"/> 18: Wet marginal vegetation |
| <input type="checkbox"/> 26: Bare soil and rock | <input type="checkbox"/> 19; Fen carr (woodland/scrub over fen) |
| <input type="checkbox"/> 27: Bare artificial habitat | <input type="checkbox"/> 20: Standing water (includes canals) |
| <input type="checkbox"/> 08: Acid grassland | <input type="checkbox"/> 21: Ditches (water filled) |
| <input type="checkbox"/> 09: Neutral grassland (semi-improved) | <input type="checkbox"/> 23: Intertidal mud, sand, shingle etc |
| <input type="checkbox"/> 35: Neutral grassland (herb rich) | <input type="checkbox"/> 24: Saltmarsh |
| <input type="checkbox"/> 10: Basic grassland | <input type="checkbox"/> 30: Habitat information not available |
| <input type="checkbox"/> 11: Improved/reseeded agric grassland | <input type="checkbox"/> 29: Other |
| <input type="checkbox"/> 07: Amenity grassland | 29: Other description |

Habitat qualifiers

- Treeline without hedge:
- Even-aged plantation:
- Coppice:
- Flush:
- Dead wood:
- Wet:
- Hedge with treeline:
- Ancient woodland:
- Pollarded:
- Wood shrub layer:
- Grazed:
- Infrequently mown:
- Frequently mown:
- Cuttings removed:

- Unmanaged grassland:
- Ridge and furrow:
- Flush:
- Wet:
- Sand/clay bank:
- Floating vegetation:
- Submerged vegetation:
- Emergent vegetation:
- Saline:
- Tidal:
- Naturally formed riverbank:

- | | |
|--------------------------------------|---------------------------------------|
| <input type="checkbox"/> Eutrophic | <input type="checkbox"/> Oligotrophic |
| <input type="checkbox"/> Mesotrophic | <input type="checkbox"/> Dystrophic |

SiteID: GrL17

Grade: L

Subsection: AC30

Site name: Eaglesfield Wood

Interest

- | | |
|---------------------------------------|---------------------------------------|
| <input type="checkbox"/> Invertebrate | <input type="checkbox"/> Higher Plant |
| <input type="checkbox"/> Fish | <input type="checkbox"/> Bryophyte |
| <input type="checkbox"/> Amphibian | <input type="checkbox"/> Lichen |
| <input type="checkbox"/> Reptile | <input type="checkbox"/> Fungi |
| <input type="checkbox"/> Mammal | <input type="checkbox"/> Geology |
| <input type="checkbox"/> Bird | <input type="checkbox"/> Other |

Additional comments:

Species Richness

Species richness: Rich

Nature conservation value

Nature conservation value (surveyor's personal opinion):

Good quality woodland

Notes (Record dominant and notable plant species, birds and butterflies)

Notes:

Possible upgrade due to improved quality of habitat and provision for community

Open space sites conincident with the SINC

ID: 213

Name: Shooters Hill Post 16 Campus

Typology: Outdoors sports facilities (Education)

SiteID: GrL18

Grade: L

Subsection: AC24

Site name: St Mary's Churchyard, Woolwich



Site and Parcel Details

Owner: Diocese of Southwark

Surveyor: AC

Access/View from:

Survey date: 20/04/2016

Recommendation:

Time spent: 20 mins

Easting: 543080

Northing: 179117

Weather: Sunny/clear skies

Area (ha): 1.9

Access: All

Planning status

☐ SSSI☐ Green Belt☐ Green corridor☐ Other (Specify);☐ LNR☐ MOL☐ Conservation Area☒ SINC or equivalent☐ Green chain

Other information

Ownership:

Maintenance and management:

Public access:

Public access restrictions:

Predominant recreational use:

Entry points:

Level of use:

Accessibility (score 0-2)

Pedestrian: 1

Cycle: 1

Private car: 1

Wheelchair: 1

Public transport: 2

SiteID: GrL18

Grade: L

Subsection: AC24

Site name: St Mary's Churchyard, Woolwich

Facilities

Tennis courts (specify number):

Playing pitches:

Mini:

Junior:

Full:

☐ Cricket pitch☐ Athletics track☐ Bowling green☐ Golf course☐ Pitch & putt/crazy golf☐ Driving range☐ Changing rooms☐ Motor cross☐ Outdoor swimming pool☐ Outdoor paddling pool☐ Fishing☐ Watersports☐ Basketball hoops☐ All weather☐ Natural☐ Floodlit☐ All weather☐ Natural☐ Floodlit☐ All weather☐ Natural☐ Floodlit☐ Play for under 7s☐ Play for 7-13☐ Play for over 13s☐ BMX track☐ Skateboard area☒ Seats☐ Operational toilet☐ Disabled facilities☒ Information☐ Refreshments☒ Litter bins☐ Recycling facilities☐ Dog litter bins/area☐ Nature trail☐ Animal/bird enclosure☐ Open air performance area☐ Car parking☐ Horse riding☐ Waymarked walking☐ Cycle paths☒ Historic features☐ Art gallery☐ Sculptures/monuments☐ Public art☐ Facilities other

Specify other:

Threats and disturbances (give details of severity etc)

☐ Invading plants☐ Erosion☐ Motorcycle scrambling☐ Intrusive buildings☐ Boundary treatment☐ Redevelopment☐ Safety security☐ Vandalism☐ Litter☐ Dog fouling☐ Fly Tipping☐ Pollution☐ Aircraft noise☒ Rail/road noise☐ Other

 Very busy road just north between the site and the river Thames(view)

SiteID: GrL18

Grade: L

Subsection: AC24

Site name: St Mary's Churchyard, Woolwich

Interest/potential for enhancement

Recreation:	Yes, some seating. Limited room for improvement due to use as cemetery
Structural:	
Amenity:	
Ecology:	Some flowers, could be improved with designated areas for management and native species.
Education:	
Social & cultural:	Yes, community church. Possibly more involvement could be in place
Heritage:	
Health:	
Accessibility:	
Other:	
Comments	

Changes since last survey

Changes:	Minor
Comments:	Couldn't find named ferns

Geology, topography, aspect, drainage and soil

Flat

Contacts/Other's information/history and succession

--

Habitats %

<input type="text"/> 01: Native broadleaved woodland	<input type="text"/> 12: Ruderal or ephemeral
<input type="text"/> 02: Non-native broadleaved woodland	<input type="text"/> 33: Roughland (intimate mix of 9, 14 6)
<input type="text"/> 03: Coniferous woodland	<input type="text"/> 13: Bracken
<input type="text"/> 30 37: Scattered trees	<input type="text"/> 14: Tall herbs
<input type="text"/> 05: Recently felled woodland:	<input type="text"/> 15: Heathland

SiteID: GrL18

Grade: L

Subsection: AC24

Site name: St Mary's Churchyard, Woolwich

<input type="text"/> 06: Scrub	<input type="text"/> 39: Allotments (active)
<input type="text"/> 5 38: Planted shrubbery	<input type="text"/> 28: Arable
<input type="text"/> 25: Native hedge	<input type="text"/> 16: Bog
<input type="text"/> 34: Non-native hedge	<input type="text"/> 17: Reedswamp
<input type="text"/> 31: Orchard	<input type="text"/> 40: Typha etc. swamp
<input type="text"/> 10 36: Vegetated walls, tombstones etc	<input type="text"/> 18: Wet marginal vegetation
<input type="text"/> 26: Bare soil and rock	<input type="text"/> 19; Fen carr (woodland/scrub over fen)
<input type="text"/> 27: Bare artificial habitat	<input type="text"/> 20: Standing water (includes canals)
<input type="text"/> 08: Acid grassland	<input type="text"/> 21: Ditches (water filled)
<input type="text"/> 09: Neutral grassland (semi-improved)	<input type="text"/> 23: Intertidal mud, sand, shingle etc
<input type="text"/> 35 35: Neutral grassland (herb rich)	<input type="text"/> 24: Saltmarsh
<input type="text"/> 35 10: Basic grassland	<input type="text"/> 30: Habitat information not available
<input type="text"/> 11: Improved/reseeded agric grassland	<input type="text"/> 20 29: Other
<input type="text"/> 07: Amenity grassland	<input type="text"/> 29: Other description
	<input type="text"/> Hardstanding and building

Habitat qualifiers

Treeline without hedge:	<input type="text"/>	Unmanaged grassland:	<input type="text"/>
Even-aged plantation:	<input type="text"/>	Ridge and furrow:	<input type="text"/>
Coppice:	<input type="text"/>	Flush:	<input type="text"/>
Flush:	<input type="text"/>	Wet:	<input type="text"/>
Dead wood:	<input type="text"/>	Sand/clay bank:	<input type="text"/>
Wet:	<input type="text"/>	Floating vegetation:	<input type="text"/>
Hedge with treeline:	<input type="text"/>	Submerged vegetation:	<input type="text"/>
Ancient woodland:	<input type="text"/>	Emergent vegetation:	<input type="text"/>
Pollarded:	<input type="text"/>	Saline:	<input type="text"/>
Wood shrub layer:	<input type="text"/>	Tidal:	<input type="text"/>
Grazed:	<input type="text"/>	Naturally formed riverbank:	<input type="text"/>
Infrequently mown:	<input type="text"/>	<input type="checkbox"/> Eutrophic	<input type="checkbox"/> Oligotrophic
Frequently mown:	yes	<input type="checkbox"/> Mesotrophic	<input type="checkbox"/> Dystrophic
Cuttings removed:	<input type="text"/>		

SiteID: GrL18

Grade: L

Subsection: AC24

Site name: St Mary's Churchyard, Woolwich

Interest

- | | |
|---------------------------------------|---|
| <input type="checkbox"/> Invertebrate | <input type="checkbox"/> Higher Plant |
| <input type="checkbox"/> Fish | <input checked="" type="checkbox"/> Bryophyte |
| <input type="checkbox"/> Amphibian | <input type="checkbox"/> Lichen |
| <input type="checkbox"/> Reptile | <input type="checkbox"/> Fungi |
| <input type="checkbox"/> Mammal | <input type="checkbox"/> Geology |
| <input type="checkbox"/> Bird | <input type="checkbox"/> Other |

Additional comments:

Not identified during survey

Species Richness

Species richness: Poor/Average

Nature conservation value

Nature conservation value (surveyor's personal opinion):

Amongst a built up area this provides opportunities for wildlife

Notes (Record dominant and notable plant species, birds and butterflies)

Notes:

Open space sites conincident with the SINC

ID: 225

Name: St Mary's Gardens


Typology: Parks and gardens

SiteID: GrL19

Grade: L

Subsection: AC23

Site name: Academy Place Orchard



Site and Parcel Details

Owner:	Thames Water
--------	--------------

Surveyor: AC

Access/View from:

Survey date: 20/04/2016

Recomendation:

Time spent: 20 mins

Easting: 542899

Northing: 176837

Weather: Sunny/clear skies

Area (ha): 1.8

Access: All

Planning status

☐ SSSI☐ Green Belt

☐ Green corridor

☐ Other (Specify);☐ LNR☒ MOL☒ Conservation Area☒ SINC or equivalent☒ Green chain

Other information

Ownership:

Public access:

Public access restrictions:

Entry points:

Maintenance and management:

Predominant recreational use:

Level of use:

Accessibility (score 0-2)

Pedestrian: 1

Cycle: 1

Private car: 0

Wheelchair:

Public transport: 1

SiteID: GrL19

Grade: L

Subsection: AC23

Site name: Academy Place Orchard

Facilities

Tennis courts (specify number):

Playing pitches:

Mini:

Junior:

Full:

☐ Cricket pitch☐ Athletics track☐ Bowling green☐ Golf course☐ Pitch & putt/crazy golf☐ Driving range☐ Changing rooms☐ Motor cross☐ Outdoor swimming pool☐ Outdoor paddling pool☐ Fishing☐ Watersports☐ Basketball hoops☐ All weather☐ Natural☐ Floodlit☐ All weather☐ Natural☐ Floodlit☐ All weather☐ Natural☐ Floodlit☐ Play for under 7s☐ Play for 7-13☐ Play for over 13s☐ BMX track☐ Skateboard area☐ Seats☐ Operational toilet☐ Disabled facilities☐ Information☐ Refreshments☐ Litter bins☐ Recycling facilities☐ Dog litter bins/area☐ Nature trail☐ Animal/bird enclosure☐ Open air performance area☐ Car parking☐ Horse riding☐ Waymarked walking☐ Cycle paths☐ Historic features☐ Art gallery☐ Sculptures/monuments☐ Public art☐ Facilities other

Specify other:

Threats and disturbances (give details of severity etc)

☐ Invading plants☐ Erosion☐ Motorcycle scrambling☐ Intrusive buildings☐ Boundary treatment☐ Redevelopment☐ Safety security☐ Vandalism☐ Litter☐ Dog fouling☐ Fly Tipping☐ Pollution☐ Aircraft noise☐ Rail/road noise☐ Other

SiteID: GrL19

Grade: L

Subsection: AC23

Site name: Academy Place Orchard

Interest/potential for enhancement

Recreation: This could be provided in some respect

Structural:

Amenity:

Ecology: Good natural area, provides good secluded habitat for wildlife

Education:

Social & cultural:

Heritage:

Health:

Accessibility:

Other:

Comments

Changes since last survey

Changes: No apparent change since last survey

Comments:

Geology, topography, aspect, drainage and soil

Wet / marshy ground conditions

Contacts/Other's information/history and succession

Habitats %

01: Native broadleaved woodland

02: Non-native broadleaved woodland

03: Coniferous woodland

10 37: Scattered trees

05: Recently felled woodland:

12: Ruderal or ephemeral

33: Roughland (intimate mix of 9, 14 6)

13: Bracken

10 14: Tall herbs

15: Heathland

SiteID: GrL19

Grade: L

Subsection: AC23

Site name: Academy Place Orchard

- | | |
|---|---|
| <input type="text" value="10"/> 06: Scrub | <input type="text"/> 39: Allotments (active) |
| <input type="text"/> 38: Planted shrubbery | <input type="text"/> 28: Arable |
| <input type="text"/> 25: Native hedge | <input type="text"/> 16: Bog |
| <input type="text"/> 34: Non-native hedge | <input type="text"/> 17: Reedswamp |
| <input type="text" value="30"/> 31: Orchard | <input type="text"/> 40: Typha etc. swamp |
| <input type="text"/> 36: Vegetated walls, tombstones etc | <input type="text"/> 18: Wet marginal vegetation |
| <input type="text"/> 26: Bare soil and rock | <input type="text"/> 19; Fen carr (woodland/scrub over fen) |
| <input type="text"/> 27: Bare artificial habitat | <input type="text"/> 20: Standing water (includes canals) |
| <input type="text"/> 08: Acid grassland | <input type="text" value="5"/> 21: Ditches (water filled) |
| <input type="text"/> 09: Neutral grassland (semi-improved) | <input type="text"/> 23: Intertidal mud, sand, shingle etc |
| <input type="text" value="35"/> 35: Neutral grassland (herb rich) | <input type="text"/> 24: Saltmarsh |
| <input type="text"/> 10: Basic grassland | <input type="text"/> 30: Habitat information not available |
| <input type="text"/> 11: Improved/reseeded agric grassland | <input type="text"/> 29: Other |
| <input type="text"/> 07: Amenity grassland | 29: Other description |

Habitat qualifiers

- Treeline without hedge:
- Even-aged plantation:
- Coppice:
- Flush:
- Dead wood:
- Wet:
- Hedge with treeline:
- Ancient woodland:
- Pollarded:
- Wood shrub layer:
- Grazed:
- Infrequently mown:
- Frequently mown:
- Cuttings removed:

- Unmanaged grassland:
- Ridge and furrow:
- Flush:
- Wet:
- Sand/clay bank:

- Floating vegetation:
- Submerged vegetation:
- Emergent vegetation:
- Saline:
- Tidal:
- Naturally formed riverbank:

- ☐ Eutrophic ☐ Oligotrophic
- ☐ Mesotrophic ☐ Dystrophic

SiteID: GrL19

Grade: L

Subsection: AC23

Site name: Academy Place Orchard

Interest

- | | |
|--|--|
| <input checked="" type="checkbox"/> Invertebrate | <input checked="" type="checkbox"/> Higher Plant |
| <input type="checkbox"/> Fish | <input type="checkbox"/> Bryophyte |
| <input type="checkbox"/> Amphibian | <input type="checkbox"/> Lichen |
| <input type="checkbox"/> Reptile | <input type="checkbox"/> Fungi |
| <input type="checkbox"/> Mammal | <input type="checkbox"/> Geology |
| <input checked="" type="checkbox"/> Bird | <input type="checkbox"/> Other |

Additional comments:

Green woodpecker identified

Species Richness

Species richness: Rich

Nature conservation value

Nature conservation value (surveyor's personal opinion):

Good area with diverse range of shrubs

Notes (Record dominant and notable plant species, birds and butterflies)

Notes:

Open space sites coincident with the SINC

ID: 106

Name: Former Royal Military Academy


Typology: Amenity greenspace

SiteID: Grl20

Grade: L

Subsection: AC22

Site name: Mycenae House Gardens



Site and Parcel Details

Owner: Royal Borough of Greenwichvvvv

Surveyor: AC

Access/View from:

Survey date: 14/04/2016

Recomendation:

Time spent: 20 mins

Easting: 540118

Northing: 177650

Weather: Sunny with cloud

Area (ha): 1.3

Access: All

Planning status

☐ SSSI☐ Green Belt☐ Green corridor☐ Other (Specify);☐ LNR☐ MOL☒ Conservation Area☒ SINC or equivalent☐ Green chain

Other information

Ownership:

Maintenance and management:

Public access:

Public access restrictions:

Predominant recreational use:

Entry points:

Level of use:

Accessibility (score 0-2)

Pedestrian: 1

Cycle: 1

Private car: 1

Wheelchair: 1

Public transport: 1

SiteID: GrL20

Grade: L

Subsection: AC22

Site name: Mycenae House Gardens

Facilities

Tennis courts (specify number):

Playing pitches:

Mini:

Junior:

Full:

☐ Cricket pitch☐ Athletics track☐ Bowling green☐ Golf course☐ Pitch & putt/crazy golf☐ Driving range☐ Changing rooms☐ Motor cross☐ Outdoor swimming pool☐ Outdoor paddling pool☐ Fishing☐ Watersports☐ Basketball hoops☐ All weather☐ Natural☐ Floodlit☐ All weather☐ Natural☐ Floodlit☐ All weather☐ Natural☐ Floodlit☐ Play for under 7s☐ Play for 7-13☐ Play for over 13s☐ BMX track☐ Skateboard area☐ Seats☐ Operational toilet☐ Disabled facilities☒ Information☐ Refreshments☒ Litter bins☐ Recycling facilities☒ Dog litter bins/area☐ Nature trail☐ Animal/bird enclosure☐ Open air performance area☐ Car parking☐ Horse riding☐ Waymarked walking☐ Cycle paths☐ Historic features☐ Art gallery☐ Sculptures/monuments☐ Public art☐ Facilities other

Specify other:

Threats and disturbances (give details of severity etc)

☒ Invading plants

Spanish bluebells

☐ Erosion☐ Motorcycle scrambling☐ Intrusive buildings☐ Boundary treatment☐ Redevelopment☐ Safety security☐ Vandalism☐ Litter☐ Dog fouling☐ Fly tipping☐ Pollution☐ Aircraft noise☐ Rail/road noise☐ Other

SiteID: GrL20

Grade: L

Subsection: AC22

Site name: Mycenae House Gardens

Interest/potential for enhancement

Recreation: Maybe a seat would be a good provision

Structural:

Amenity: Seat

Ecology: Yes, nice woodland

Education: Yes, maybe scope to enhance with more boards

Social & cultural:

Heritage:

Health:

Accessibility:

Other:

Comments

Changes since last survey

Changes: No apparent change since last survey

Comments:

Geology, topography, aspect, drainage and soil

Undulating

Contacts/Other's information/history and succession

Habitats %

70 01: Native broadleaved woodland

02: Non-native broadleaved woodland

03: Coniferous woodland

37: Scattered trees

05: Recently felled woodland:

12: Ruderal or ephemeral

33: Roughland (intimate mix of 9, 14 6)

13: Bracken

14: Tall herbs

15: Heathland

SiteID: GrL20

Grade: L

Subsection: AC22

Site name: Mycenae House Gardens

 10 06: Scrub 5 38: Planted shrubbery 25: Native hedge 34: Non-native hedge 31: Orchard 10 36: Vegetated walls, tombstones etc 5 26: Bare soil and rock 27: Bare artificial habitat 08: Acid grassland 09: Neutral grassland (semi-improved) 35: Neutral grassland (herb rich) 10: Basic grassland 11: Improved/reseeded agric grassland 07: Amenity grassland 39: Allotments (active) 28: Arable 16: Bog 17: Reedswamp 40: Typha etc. swamp 18: Wet marginal vegetation 19; Fen carr (woodland/scrub over fen) 20: Standing water (includes canals) 21: Ditches (water filled) 23: Intertidal mud, sand, shingle etc 24: Saltmarsh 30: Habitat information not available 29: Other

29: Other description

Habitat qualifiers

Treeline without hedge:

Even-aged plantation:

Coppice:

Flush:

Dead wood:

Wet:

Hedge with treeline:

Ancient woodland:

Pollarded:

Wood shrub layer:

Grazed:

Infrequently mown:

Frequently mown:

Cuttings removed:

Unmanaged grassland:

Ridge and furrow:

Flush:

Wet:

Sand/clay bank:

Floating vegetation:

Submerged vegetation:

Emergent vegetation:

Saline:

Tidal:

Naturally formed
riverbank:☐ Eutrophic☐ Mesotrophic☐ Oligotrophic☐ Dystrophic

SiteID: GrL20

Grade: L

Subsection: AC22

Site name: Mycenae House Gardens

Interest

- | | |
|--|--|
| <input checked="" type="checkbox"/> Invertebrate | <input checked="" type="checkbox"/> Higher Plant |
| <input type="checkbox"/> Fish | <input checked="" type="checkbox"/> Bryophyte |
| <input type="checkbox"/> Amphibian | <input type="checkbox"/> Lichen |
| <input type="checkbox"/> Reptile | <input checked="" type="checkbox"/> Fungi |
| <input type="checkbox"/> Mammal | <input type="checkbox"/> Geology |
| <input checked="" type="checkbox"/> Bird | <input type="checkbox"/> Other |

Additional comments:

Species Richness

Species richness: Average/Rich

Nature conservation value

Nature conservation value (surveyor's personal opinion):

Rich natural woodland patch amongst an urban environment, a sanctuary locally possibly

Notes (Record dominant and notable plant species, birds and butterflies)

Notes:

Open space sites conincident with the SINC

ID: 263

Name: Woodland Dell

Typology: Natural and semi-natural greenspace

SiteID: Grl21

Grade: L

Subsection: CG3

Site name: Plumstead Common Local Nature Reserve



Site and Parcel Details

Owner:

Surveyor:

Access/View
from:

Survey date:

Recommendation:

Time spent:

Easting:

544432

Northing:

178058

Weather:

Area (ha):

Access:

Planning status

☐ SSSI☐ Green Belt☐ Green corridor☐ Other (Specify);☐ LNR☒ MOL☒ Conservation Area☒ SINC or
equivalent☒ Green chain

Other information

Ownership:

Maintenance and management:

Public access:

Public access
restrictions:

Predominant recreational use:

Entry points:

Level of use:

Accessibility (score 0-2)

Pedestrian:

Cycle:

Private car:

Wheelchair:

Public transport:

SiteID: GrL21

Grade: L

Subsection: CG3

Site name: Plumstead Common Local Nature Reserve

Facilities

Tennis courts (specify number):

Playing pitches:

Mini:

Junior:

Full:

☐ Cricket pitch☐ Athletics track☐ Bowling green☐ Golf course☐ Pitch & putt/crazy golf☐ Driving range☐ Changing rooms☐ Motor cross☐ Outdoor swimming pool☐ Outdoor paddling pool☐ Fishing☐ Watersports☐ Basketball hoops☐ All weather☐ Natural☐ Floodlit☐ All weather☐ Natural☐ Floodlit☐ All weather☐ Natural☐ Floodlit☐ Play for under 7s☐ Play for 7-13☐ Play for over 13s☐ BMX track☐ Skateboard area☐ Seats☐ Operational toilet☐ Disabled facilities☐ Information☐ Refreshments☐ Litter bins☐ Recycling facilities☐ Dog litter bins/area☐ Nature trail☐ Animal/bird enclosure☐ Open air performance area☐ Car parking☐ Horse riding☐ Waymarked walking☐ Cycle paths☐ Historic features☐ Art gallery☐ Sculptures/monuments☐ Public art☐ Facilities other

Specify other:

Threats and disturbances (give details of severity etc)

☐ Invading plants☐ Erosion☐ Motorcycle scrambling☐ Intrusive buildings☐ Boundary treatment☐ Redevelopment☐ Safety security☐ Vandalism☐ Litter☐ Dog fouling☐ Fly tipping☐ Pollution☐ Aircraft noise☐ Rail/road noise☐ Other

SiteID: Grl21

Grade: L

Subsection: CG3

Site name: Plumstead Common Local Nature Reserve

Interest/potential for enhancement

Recreation:	<input type="text"/>
Structural:	<input type="text"/>
Amenity:	<input type="text"/>
Ecology:	<input type="text"/>
Education:	<input type="text"/>
Social & cultural:	<input type="text"/>
Heritage:	<input type="text"/>
Health:	<input type="text"/>
Accessibility:	<input type="text"/>
Other:	<input type="text"/>
Comments	<input type="text"/>

Changes since last survey

Changes:	<input type="text"/>
Comments:	<input type="text"/>

Geology, topography, aspect, drainage and soil

Contacts/Other's information/history and succession

Habitats %

<input type="text"/> 01: Native broadleaved woodland	<input type="text"/> 12: Ruderal or ephemeral
<input type="text"/> 02: Non-native broadleaved woodland	<input type="text"/> 33: Roughland (intimate mix of 9, 14 6)
<input type="text"/> 03: Coniferous woodland	<input type="text"/> 13: Bracken
<input type="text"/> 37: Scattered trees	<input type="text"/> 14: Tall herbs
<input type="text"/> 05: Recently felled woodland:	<input type="text"/> 15: Heathland

SiteID: GrL21

Grade: L

Subsection: CG3

Site name: Plumstead Common Local Nature Reserve

- | | |
|--|---|
| <input type="checkbox"/> 06: Scrub | <input type="checkbox"/> 39: Allotments (active) |
| <input type="checkbox"/> 38: Planted shrubbery | <input type="checkbox"/> 28: Arable |
| <input type="checkbox"/> 25: Native hedge | <input type="checkbox"/> 16: Bog |
| <input type="checkbox"/> 34: Non-native hedge | <input type="checkbox"/> 17: Reedswamp |
| <input type="checkbox"/> 31: Orchard | <input type="checkbox"/> 40: Typha etc. swamp |
| <input type="checkbox"/> 36: Vegetated walls, tombstones etc | <input type="checkbox"/> 18: Wet marginal vegetation |
| <input type="checkbox"/> 26: Bare soil and rock | <input type="checkbox"/> 19; Fen carr (woodland/scrub over fen) |
| <input type="checkbox"/> 27: Bare artificial habitat | <input type="checkbox"/> 20: Standing water (includes canals) |
| <input type="checkbox"/> 08: Acid grassland | <input type="checkbox"/> 21: Ditches (water filled) |
| <input type="checkbox"/> 09: Neutral grassland (semi-improved) | <input type="checkbox"/> 23: Intertidal mud, sand, shingle etc |
| <input type="checkbox"/> 35: Neutral grassland (herb rich) | <input type="checkbox"/> 24: Saltmarsh |
| <input type="checkbox"/> 10: Basic grassland | <input type="checkbox"/> 30: Habitat information not available |
| <input type="checkbox"/> 11: Improved/reseeded agric grassland | <input type="checkbox"/> 29: Other |
| <input type="checkbox"/> 07: Amenity grassland | 29: Other description |

Habitat qualifiers

- Treeline without hedge:
- Even-aged plantation:
- Coppice:
- Flush:
- Dead wood:
- Wet:
- Hedge with treeline:
- Ancient woodland:
- Pollarded:
- Wood shrub layer:
- Grazed:
- Infrequently mown:
- Frequently mown:
- Cuttings removed:

Unmanaged grassland: Ridge and furrow: Flush: Wet: Sand/clay bank: Floating vegetation: Submerged vegetation: Emergent vegetation: Saline: Tidal: Naturally formed riverbank: ☐ Eutrophic☐ Oligotrophic☐ Mesotrophic☐ Dystrophic

SiteID: GrL21

Grade: L

Subsection: CG3

Site name: Plumstead Common Local Nature Reserve

Interest

- | | |
|---------------------------------------|---------------------------------------|
| <input type="checkbox"/> Invertebrate | <input type="checkbox"/> Higher Plant |
| <input type="checkbox"/> Fish | <input type="checkbox"/> Bryophyte |
| <input type="checkbox"/> Amphibian | <input type="checkbox"/> Lichen |
| <input type="checkbox"/> Reptile | <input type="checkbox"/> Fungi |
| <input type="checkbox"/> Mammal | <input type="checkbox"/> Geology |
| <input type="checkbox"/> Bird | <input type="checkbox"/> Other |

Additional comments:

Species Richness

Species richness:

Nature conservation value

Nature conservation value (surveyor's personal opinion):

Notes (Record dominant and notable plant species, birds and butterflies)

Notes:

Open space sites coincident with the SINC

ID: 188

Name: Plumstead Common


Typology: Parks and gardens

SiteID: Grl22

Grade: L

Subsection: RT21

Site name: East Wickham Open Space (Greenwich section)



Site and Parcel Details

Owner:	London Borough of Bexley	Surveyor:	RT
Access/View from:		Survey date:	21/04/2016
Recommendation:		Time spent:	5mins
Easting:	546404	Northing:	177254
Area (ha):	0.1	Weather:	Sunny with cloud
		Access:	None

Planning status

<input type="checkbox"/> SSSI	<input type="checkbox"/> Green Belt	<input type="checkbox"/> Green corridor	<input type="checkbox"/> Other (Specify);
<input type="checkbox"/> LNR	<input checked="" type="checkbox"/> MOL	<input type="checkbox"/> Conservation Area	
<input checked="" type="checkbox"/> SINC or equivalent	<input checked="" type="checkbox"/> Green chain		

Other information

Ownership:	Local Authority	Maintenance and management:	Poor
Public access:	None	Predominant recreational use:	None
Public access restrictions:		Level of use:	Not or hardly used
Entry points:			

Accessibility (score 0-2)

Pedestrian:	0	Cycle:	0	Private car:	0	Wheelchair:	0	Public transport:	0
-------------	---	--------	---	--------------	---	-------------	---	-------------------	---

SiteID: GrL22

Grade: L

Subsection: RT21

Site name: East Wickham Open Space (Greenwich section)

Facilities

Tennis courts (specify number):

Playing pitches:

Mini:

Junior:

Full:

☐ Cricket pitch☐ Athletics track☐ Bowling green☐ Golf course☐ Pitch & putt/crazy golf☐ Driving range☐ Changing rooms☐ Motor cross☐ Outdoor swimming pool☐ Outdoor paddling pool☐ Fishing☐ Watersports☐ Basketball hoops☐ All weather☐ Natural☐ Floodlit☐ All weather☐ Natural☐ Floodlit☐ All weather☐ Natural☐ Floodlit☐ Play for under 7s☐ Play for 7-13☐ Play for over 13s☐ BMX track☐ Skateboard area☐ Seats☐ Operational toilet☐ Disabled facilities☐ Information☐ Refreshments☐ Litter bins☐ Recycling facilities☐ Dog litter bins/area☐ Nature trail☐ Animal/bird enclosure☐ Open air performance area☐ Car parking☐ Horse riding☐ Waymarked walking☐ Cycle paths☐ Historic features☐ Art gallery☐ Sculptures/monuments☐ Public art☐ Facilities other

Specify other:

Threats and disturbances (give details of severity etc)☐ Invading plants☐ Erosion☐ Motorcycle scrambling☐ Intrusive buildings☐ Boundary treatment☐ Redevelopment☐ Safety security☐ Vandalism☐ Litter☐ Dog fouling☐ Fly Tipping☐ Pollution☐ Aircraft noise☐ Rail/road noise☒ Other

This area is unmanaged, which has led to the encroachment of scrub such as bramble.

SiteID: GrL22

Grade: L

Subsection: RT21

Site name: East Wickham Open Space (Greenwich section)

Interest/potential for enhancement

Recreation:	
Structural:	
Amenity:	
Ecology:	Nettles may be a point of interest from invertebrates. The site requires management to prevent encroachment of scrub such as bramble.
Education:	
Social & cultural:	
Heritage:	
Health:	
Accessibility:	
Other:	
Comments	

Changes since last survey

Changes:	Significant
Comments:	The site has become dominated by bramble.

Geology, topography, aspect, drainage and soil

--

Contacts/Other's information/history and succession

--

Habitats %

<input type="text"/> 01: Native broadleaved woodland	<input type="text"/> 12: Ruderal or ephemeral
<input type="text"/> 02: Non-native broadleaved woodland	<input type="text"/> 100 33: Roughland (intimate mix of 9, 14 6)
<input type="text"/> 03: Coniferous woodland	<input type="text"/> 13: Bracken
<input type="text"/> 37: Scattered trees	<input type="text"/> 14: Tall herbs
<input type="text"/> 05: Recently felled woodland:	<input type="text"/> 15: Heathland

SiteID: GrL22

Grade: L

Subsection: RT21

Site name: East Wickham Open Space (Greenwich section)

- | | |
|--|---|
| <input type="checkbox"/> 06: Scrub | <input type="checkbox"/> 39: Allotments (active) |
| <input type="checkbox"/> 38: Planted shrubbery | <input type="checkbox"/> 28: Arable |
| <input type="checkbox"/> 25: Native hedge | <input type="checkbox"/> 16: Bog |
| <input type="checkbox"/> 34: Non-native hedge | <input type="checkbox"/> 17: Reedswamp |
| <input type="checkbox"/> 31: Orchard | <input type="checkbox"/> 40: Typha etc. swamp |
| <input type="checkbox"/> 36: Vegetated walls, tombstones etc | <input type="checkbox"/> 18: Wet marginal vegetation |
| <input type="checkbox"/> 26: Bare soil and rock | <input type="checkbox"/> 19; Fen carr (woodland/scrub over fen) |
| <input type="checkbox"/> 27: Bare artificial habitat | <input type="checkbox"/> 20: Standing water (includes canals) |
| <input type="checkbox"/> 08: Acid grassland | <input type="checkbox"/> 21: Ditches (water filled) |
| <input type="checkbox"/> 09: Neutral grassland (semi-improved) | <input type="checkbox"/> 23: Intertidal mud, sand, shingle etc |
| <input type="checkbox"/> 35: Neutral grassland (herb rich) | <input type="checkbox"/> 24: Saltmarsh |
| <input type="checkbox"/> 10: Basic grassland | <input type="checkbox"/> 30: Habitat information not available |
| <input type="checkbox"/> 11: Improved/reseeded agric grassland | <input type="checkbox"/> 29: Other |
| <input type="checkbox"/> 07: Amenity grassland | 29: Other description |

Habitat qualifiers

- Treeline without hedge:
 Even-aged plantation:
 Coppice:
 Flush:
 Dead wood:
 Wet:
 Hedge with treeline:
 Ancient woodland:
 Pollarded:
 Wood shrub layer:
 Grazed:
 Infrequently mown:
 Frequently mown:
 Cuttings removed:

- Unmanaged grassland:
 Ridge and furrow:
 Flush:
 Wet:
 Sand/clay bank:
 Floating vegetation:
 Submerged vegetation:
 Emergent vegetation:
 Saline:
 Tidal:
 Naturally formed riverbank:

☐ Eutrophic ☐ Oligotrophic

☐ Mesotrophic ☐ Dystrophic

SiteID: GrL22

Grade: L

Subsection: RT21

Site name: East Wickham Open Space (Greenwich section)

Interest

- | | |
|--|---------------------------------------|
| <input checked="" type="checkbox"/> Invertebrate | <input type="checkbox"/> Higher Plant |
| <input type="checkbox"/> Fish | <input type="checkbox"/> Bryophyte |
| <input type="checkbox"/> Amphibian | <input type="checkbox"/> Lichen |
| <input type="checkbox"/> Reptile | <input type="checkbox"/> Fungi |
| <input type="checkbox"/> Mammal | <input type="checkbox"/> Geology |
| <input type="checkbox"/> Bird | <input type="checkbox"/> Other |

Additional comments:

Species Richness

Species richness: Poor/Average

Nature conservation value

Nature conservation value (surveyor's personal opinion):

Remove. The site still retains some nettles, which are important for breeding butterflies. However, the majority of the site has become encroached by brambles and without management will not be as important for wildlife as it has previously been found.

Notes (Record dominant and notable plant species, birds and butterflies)

Notes:

SiteID: Grl23

Grade: L

Subsection: AC20

Site name: Well Hall Pleasaunce



Site and Parcel Details

Owner: Royal Borough of Greenwich

Surveyor: AC

Access/View from:

Survey date: 22/04/2016

Recommendation:

Time spent: 25 mins

Easting: 542459

Northing: 175033

Weather: Full cloud coverage

Area (ha): 4.0

Access: All

Planning status

☐ SSSI☐ Green Belt☐ Green corridor☐ Other (Specify);☐ LNR☐ MOL☒ Conservation Area☒ SINC or equivalent☐ Green chain

Other information

Ownership:

Maintenance and management:

Public access:

Public access restrictions:

Predominant recreational use:

Entry points:

Level of use:

Accessibility (score 0-2)

Pedestrian: 1

Cycle: 1

Private car: 1

Wheelchair: 1

Public transport: 1

SiteID: Grl23

Grade: L

Subsection: AC20

Site name: Well Hall Pleasaunce

Facilities

Tennis courts (specify number):

Playing pitches:

Mini:

Junior:

Full:

☐ Cricket pitch☐ Athletics track☒ Bowling green☐ Golf course☐ Pitch & putt/crazy golf☐ Driving range☐ Changing rooms☐ Motor cross☐ Outdoor swimming pool☐ Outdoor paddling pool☐ Fishing☐ Watersports☐ Basketball hoops☐ All weather☐ Natural☐ Floodlit☐ All weather☐ Natural☐ Floodlit☐ All weather☐ Natural☐ Floodlit☐ Play for under 7s☐ Play for 7-13☐ Play for over 13s☐ BMX track☐ Skateboard area☐ Seats☐ Operational toilet☐ Disabled facilities☐ Information☒ Refreshments☒ Litter bins☒ Recycling facilities☒ Dog litter bins/area☒ Nature trail☐ Animal/bird enclosure☐ Open air performance area☒ Car parking☐ Horse riding☐ Waymarked walking☐ Cycle paths☒ Historic features☐ Art gallery☒ Sculptures/monuments☐ Public art☐ Facilities other

Specify other:

Threats and disturbances (give details of severity etc)

☐ Invading plants☐ Erosion☐ Motorcycle scramblin☐ Intrusive buildings☐ Boundary treatment☐ Redevelopment☐ Safety security☐ Vandalism☐ Litter☐ Dogfouling☐ Fly Tipping☐ Pollution☐ Aircraft noise☒ Rail/road noise

Very minor from surrounding roads

☐ Other

SiteID: GrL23

Grade: L

Subsection: AC20

Site name: Well Hall Pleasaunce

Interest/potential for enhancement

Recreation: Yes, several varieties including play and a resteraunt

Structural:

Amenity:

Ecology: Well managed with the consideration of public

Education: Several educational signs / boards

Social & cultural:

Heritage: Excellent conservation and presentation of historic features

Health:

Accessibility:

Other:

Comments

Changes since last survey

Changes: No apparent change since last survey

Comments:

Geology, topography, aspect, drainage and soil

Generally flat

Contacts/Other's information/history and succession

Habitats %

01: Native broadleaved woodland

02: Non-native broadleaved woodland

03: Coniferous woodland

25 37: Scattered trees

05: Recently felled woodland:

12: Ruderal or ephemeral

33: Roughland (intimate mix of 9, 14 6)

13: Bracken

14: Tall herbs

15: Heathland

SiteID: GrL23

Grade: L

Subsection: AC20

Site name: Well Hall Pleasaunce

<input type="text"/>	06: Scrub	<input type="text"/>	39: Allotments (active)
20	38: Planted shrubbery	<input type="text"/>	28: Arable
5	25: Native hedge	<input type="text"/>	16: Bog
<input type="text"/>	34: Non-native hedge	<input type="text"/>	17: Reedswamp
<input type="text"/>	31: Orchard	<input type="text"/>	40: Typha etc. swamp
<input type="text"/>	36: Vegetated walls, tombstones etc	<input type="text"/>	18: Wet marginal vegetation
<input type="text"/>	26: Bare soil and rock	<input type="text"/>	19; Fen carr (woodland/scrub over fen)
5	27: Bare artificial habitat	10	20: Standing water (includes canals)
<input type="text"/>	08: Acid grassland	<input type="text"/>	21: Ditches (water filled)
<input type="text"/>	09: Neutral grassland (semi-improved)	<input type="text"/>	23: Intertidal mud, sand, shingle etc
15	35: Neutral grassland (herb rich)	<input type="text"/>	24: Saltmarsh
<input type="text"/>	10: Basic grassland	<input type="text"/>	30: Habitat information not available
<input type="text"/>	11: Improved/reseeded agric grassland	10	29: Other
10	07: Amenity grassland	29: Other description buildings and hardstanding	

Habitat qualifiers

Treeline without hedge:	<input type="text"/>	Unmanaged grassland:	<input type="text"/>
Even-aged plantation:	<input type="text"/>	Ridge and furrow:	<input type="text"/>
Coppice:	<input type="text"/>	Flush:	<input type="text"/>
Flush:	<input type="text"/>	Wet:	<input type="text"/>
Dead wood:	yes	Sand/clay bank:	<input type="text"/>
Wet:	<input type="text"/>	Floating vegetation:	<input type="text"/>
Hedge with treeline:	<input type="text"/>	Submerged vegetation:	<input type="text"/>
Ancient woodland:	<input type="text"/>	Emergent vegetation:	<input type="text"/>
Pollarded:	<input type="text"/>	Saline:	<input type="text"/>
Wood shrub layer:	yes, in treed	Tidal:	<input type="text"/>
Grazed:	<input type="text"/>	Naturally formed riverbank:	<input type="text"/>
Infrequently mown:	in places	<input type="checkbox"/> Eutrophic	<input type="checkbox"/> Oligotrophic
Frequently mown:	<input type="text"/>	<input type="checkbox"/> Mesotrophic	<input type="checkbox"/> Dystrophic
Cuttings removed:	<input type="text"/>		

SiteID: GrL23

Grade: L

Subsection: AC20

Site name: Well Hall Pleasaunce

Interest

- | | |
|---------------------------------------|---------------------------------------|
| <input type="checkbox"/> Invertebrate | <input type="checkbox"/> Higher Plant |
| <input type="checkbox"/> Fish | <input type="checkbox"/> Bryophyte |
| <input type="checkbox"/> Amphibian | <input type="checkbox"/> Lichen |
| <input type="checkbox"/> Reptile | <input type="checkbox"/> Fungi |
| <input type="checkbox"/> Mammal | <input type="checkbox"/> Geology |
| <input type="checkbox"/> Bird | <input type="checkbox"/> Other |

Additional comments:

Species Richness

Species richness: Average

Nature conservation value

Nature conservation value (surveyor's personal opinion):

Well managed public space for both people and wildlife

Notes (Record dominant and notable plant species, birds and butterflies)

Notes:

Open space sites conincident with the SINC

ID: 254

Name: Well Hall Pleasaunce


Typology: Parks and gardens

SiteID: GRL24

Grade: L

Subsection: AC19

Site name: Twinkle Park



Site and Parcel Details

Owner: Royal Borough of Greenwich

Surveyor: AC

Access/View from:

Survey date: 12/04/2016

Recommendation:

Time spent: 20 mins

Easting: 537243

Northing: 178033

Weather: Sunny with cloud

Area (ha): 0.2

Access: All

Planning status

☐ SSSI☐ Green Belt☐ Green corridor☐ Other (Specify);☐ LNR☐ MOL☐ Conservation Area☒ SINC or equivalent☐ Green chain

Other information

Ownership:

Maintenance and management:

Public access:

Public access restrictions:

Predominant recreational use:

Entry points:

Level of use:

Accessibility (score 0-2)

Pedestrian: 1

Cycle: 1

Private car: 1

Wheelchair: 1

Public transport: 1

SiteID: GrL24

Grade: L

Subsection: AC19

Site name: Twinkle Park

Facilities

Tennis courts (specify number):

Playing pitches:

Mini:

Junior:

Full:

☐ Cricket pitch☐ Athletics track☐ Bowling green☐ Golf course☐ Pitch & putt/crazy golf☐ Driving range☐ Changing rooms☐ Motor cross☐ Outdoor swimming pool☐ Outdoor paddling pool☐ Fishing☐ Watersports☒ Basketball hoops☐ All weather☐ Natural☐ Floodlit☐ All weather☐ Natural☐ Floodlit☐ All weather☐ Natural☐ Floodlit☐ Play for under 7s☐ Play for 7-13☒ Play for over 13s☐ BMX track☐ Skateboard area☒ Seats☐ Operational toilet☐ Disabled facilities☒ Information☐ Refreshments☒ Litter bins☐ Recycling facilities☐ Dog litter bins/area☐ Nature trail☐ Animal/bird enclosure☐ Open air performance area☒ Car parking☐ Horse riding☐ Waymarked walking☐ Cycle paths☐ Historic features☐ Art gallery☐ Sculptures/monuments☐ Public art☐ Facilities other

Specify other:

Threats and disturbances (give details of severity etc)

☐ Invading plants☐ Erosion☐ Motorcycle scrambling☐ Intrusive buildings☐ Boundary treatment☐ Redevelopment☐ Safety security☐ Vandalism☐ Litter☐ Dog fouling☐ Fly tipping☐ Pollution☐ Aircraft noise☐ Rail/road noise☒ Other

 Pond is dried out

SiteID: GrL24

Grade: L

Subsection: AC19

Site name: Twinkle Park

Interest/potential for enhancement

Recreation:	
Structural:	
Amenity:	
Ecology:	Pond improvement
Education:	
Social & cultural:	
Heritage:	
Health:	
Accessibility:	
Other:	
Comments	

Changes since last survey

Changes:	Significant
Comments:	Lack of water in the pond

Geology, topography, aspect, drainage and soil

Landscaped hard standing with pond depression

Contacts/Other's information/history and succession

--

Habitats %

<input type="text"/> 01: Native broadleaved woodland	<input type="text"/> 12: Ruderal or ephemeral
<input type="text"/> 02: Non-native broadleaved woodland	<input type="text"/> 33: Roughland (intimate mix of 9, 14 6)
<input type="text"/> 03: Coniferous woodland	<input type="text"/> 13: Bracken
<input type="text"/> 5 37: Scattered trees	<input type="text"/> 14: Tall herbs
<input type="text"/> 05: Recently felled woodland:	<input type="text"/> 15: Heathland

SiteID: GrL24

Grade: L

Subsection: AC19

Site name: Twinkle Park

<input type="text" value="10"/> 06: Scrub	<input type="text"/> 39: Allotments (active)
<input type="text" value="5"/> 38: Planted shrubbery	<input type="text"/> 28: Arable
<input type="text"/> 25: Native hedge	<input type="text"/> 16: Bog
<input type="text" value="5"/> 34: Non-native hedge	<input type="text"/> 17: Reedswamp
<input type="text"/> 31: Orchard	<input type="text"/> 40: Typha etc. swamp
<input type="text"/> 36: Vegetated walls, tombstones etc	<input type="text" value="5"/> 18: Wet marginal vegetation
<input type="text"/> 26: Bare soil and rock	<input type="text"/> 19; Fen carr (woodland/scrub over fen)
<input type="text"/> 27: Bare artificial habitat	<input type="text" value="25"/> 20: Standing water (includes canals)
<input type="text"/> 08: Acid grassland	<input type="text"/> 21: Ditches (water filled)
<input type="text"/> 09: Neutral grassland (semi-improved)	<input type="text"/> 23: Intertidal mud, sand, shingle etc
<input type="text"/> 35: Neutral grassland (herb rich)	<input type="text"/> 24: Saltmarsh
<input type="text"/> 10: Basic grassland	<input type="text"/> 30: Habitat information not available
<input type="text"/> 11: Improved/reseeded agric grassland	<input type="text" value="45"/> 29: Other
<input type="text"/> 07: Amenity grassland	29: Other description
	Wooden decking and concrete hardstanding

Habitat qualifiers

Treeline without hedge:	<input type="text"/>	Unmanaged grassland:	<input type="text"/>
Even-aged plantation:	<input type="text"/>	Ridge and furrow:	<input type="text"/>
Coppice:	<input type="text"/>	Flush:	<input type="text"/>
Flush:	<input type="text"/>	Wet:	<input type="text"/>
Dead wood:	<input type="text"/>	Sand/clay bank:	<input type="text"/>
Wet:	<input type="text"/>	Floating vegetation:	<input type="text"/>
Hedge with treeline:	<input type="text"/>	Submerged vegetation:	<input type="text"/>
Ancient woodland:	<input type="text"/>	Emergent vegetation:	<input type="text"/>
Pollarded:	<input type="text"/>	Saline:	<input type="text"/>
Wood shrub layer:	<input type="text"/>	Tidal:	<input type="text"/>
Grazed:	<input type="text"/>	Naturally formed riverbank:	<input type="text"/>
Infrequently mown:	<input type="text"/>	<input type="checkbox"/> Eutrophic	<input type="checkbox"/> Oligotrophic
Frequently mown:	<input type="text"/>	<input type="checkbox"/> Mesotrophic	<input type="checkbox"/> Dystrophic
Cuttings removed:	<input type="text"/>		

SiteID: GrL24

Grade: L

Subsection: AC19

Site name: Twinkle Park

Interest

- | | |
|--|--|
| <input checked="" type="checkbox"/> Invertebrate | <input checked="" type="checkbox"/> Higher Plant |
| <input type="checkbox"/> Fish | <input type="checkbox"/> Bryophyte |
| <input type="checkbox"/> Amphibian | <input type="checkbox"/> Lichen |
| <input type="checkbox"/> Reptile | <input type="checkbox"/> Fungi |
| <input type="checkbox"/> Mammal | <input type="checkbox"/> Geology |
| <input type="checkbox"/> Bird | <input type="checkbox"/> Other |

Additional comments:

When pond has water

Species Richness

Species richness: Poor/Average

Nature conservation value

Nature conservation value (surveyor's personal opinion):

Attractive and diverse planted area, there is currently no pond.

Notes (Record dominant and notable plant species, birds and butterflies)

Notes:

Open space sites coincident with the SINC

ID: 244

Name: Twinkle Park

Typology: Parks and gardens