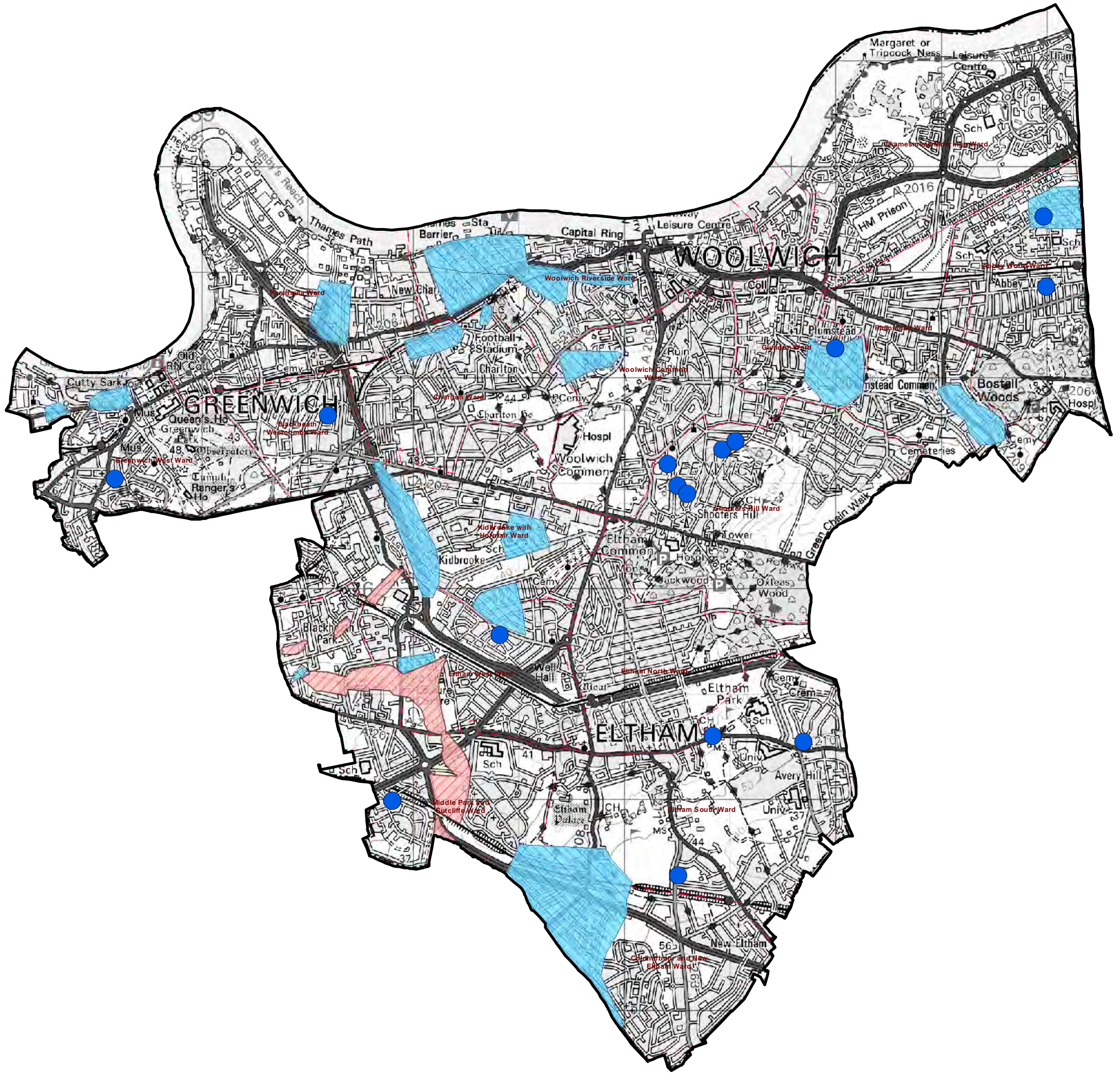







North



Legend

-  Royal Borough of Greenwich
-  Groundwater Flood Incidents
- Greenwich past flooding
- Source of information
-  EA Historic Flood Map
-  SWMP
-  Greenwich Wards



35 Perrymount Road
HAYWARDS HEATH
West Sussex
RH16 3BW
United Kingdom



www.jbaconsulting.com

t +44 (0)1444 473 652
f +44 (0)8458 627 772
e info@jbaconsulting.com

Offices at Colehill, Doncaster, Edinburgh, Exeter,
Haywards Heath, Limerick, Newcastle, Newport, Saltire, Skipton,
Tadcaster, Thirsk, Wallingford and Warrington

for

ROYAL BOROUGH OF GREENWICH Historic flooding

Contains Ordnance Survey data © Crown copyright and database right 2015.
This document is the property of Jeremy Benn Associates Ltd. It shall not be reproduced in whole or in part, nor disclosed to a third party, without the permission of Jeremy Benn Associates Ltd.